

Uldaho Law

## Digital Commons @ Uldaho Law

---

Idaho Supreme Court Records & Briefs, All

Idaho Supreme Court Records & Briefs

---

10-19-2017

### Valiant Idaho, LLC v. North Idaho Resorts, LLC Clerk's Record v. 23 Dckt. 44583

Follow this and additional works at: [https://digitalcommons.law.uidaho.edu/idaho\\_supreme\\_court\\_record\\_briefs](https://digitalcommons.law.uidaho.edu/idaho_supreme_court_record_briefs)

---

#### Recommended Citation

"Valiant Idaho, LLC v. North Idaho Resorts, LLC Clerk's Record v. 23 Dckt. 44583" (2017). *Idaho Supreme Court Records & Briefs, All*. 6998.

[https://digitalcommons.law.uidaho.edu/idaho\\_supreme\\_court\\_record\\_briefs/6998](https://digitalcommons.law.uidaho.edu/idaho_supreme_court_record_briefs/6998)

This Court Document is brought to you for free and open access by the Idaho Supreme Court Records & Briefs at Digital Commons @ Uldaho Law. It has been accepted for inclusion in Idaho Supreme Court Records & Briefs, All by an authorized administrator of Digital Commons @ Uldaho Law. For more information, please contact [annablaine@uidaho.edu](mailto:annablaine@uidaho.edu).

Vol. **23** of **85** IN THE

**SUPREME COURT  
OF THE  
STATE OF IDAHO**

ISC #44583, 44584, 44585  
Bonner #CV2009-1810

**Valiant Idaho, LLC**  
*Cross-Claimant/Respondent*

vs.

**North Idaho Resorts  
JV, LLC  
VP Incorporated**  
*Cross-Defendants/Appellants*

**CLERK'S RECORD ON APPEAL**

*Appealed from the District Court of the First Judicial District  
of the State of Idaho, in and for the County of Bonner*

Richard L. Stacey  
Jeff R. Sykes  
Chad M. Nicholson  
827 East Park Boulevard, Suite 201  
Boise, Idaho 83712  
*Attorneys for Respondents*

Gary A. Finney  
120 East Lake Street, Suite 317  
Sandpoint, Idaho 83864  
*Attorney for Appellant JV*

Daniel M. Keyes  
Susan P. Weeks  
1626 Lincoln Way  
Coeur d'Alene, Idaho 83814  
*Attorneys for Appellants VP and North Idaho Resorts*

**FILED - COPY**  
**SEP 19 2017**  
Supreme Court \_\_\_\_\_ Court of Appeals \_\_\_\_\_  
Entered on ATS by \_\_\_\_\_

**VOLUME XXIII**

**44583**

## TABLE OF CONTENTS

Title Page .....	Vol. I - 1
Clerk's Record on Appeal.....	Vol. I - 2
Table of Contents.....	Vol. I - 3
Index .....	Vol. I - 34
ROA Report for Case CV2009-1810 – printed May 10, 2017.....	Vol. I - 65
Supreme Court Order re: 44583 - Consolidating Appeal nos. 44583, 44584 and 44585 – filed 11/04/2016 ....	Vol. I - 166
Supreme Court Order re: 44584 - Consolidating Appeal nos. 44583, 44584 and 44585 – filed 11/04/2016 ....	Vol. I - 168
Supreme Court Order re: 44585 - Consolidating Appeal nos. 44583, 44584 and 44585 – filed 11/04/2016 ....	Vol. I - 170
Complaint – filed 10/13/2009 .....	Vol. I - 172
Acknowledgment of Service of Summons and Complaint (VP Inc.) – filed 04/07/2010 .....	Vol. I - 197
Acknowledgment of Service of Summons and Complaint (North Idaho Resorts, LLC) – filed 04/07/2010	Vol. II - 199
Special Appearance on Behalf of Defendant Pensco Trust Co., Custodian FBO Barney Ng – filed 05/24/2010	Vol. II - 201
Answer, Counterclaims, Cross-claims and Third Party Complaint of Defendant ACI Northwest, Inc. – filed 08/09/2010	Vol. II - 204
Special Appearance on Behalf of Defendant Mortgage Fund '08, LLC – filed 10/05/2010 .....	Vol. II - 228
Notice of Appearance – filed 10/14/2010 .....	Vol. II - 233
Reply by R.E. Loans, LLC to Cross-claim by ACI Northwest, Inc. – filed 02/04/2011.....	Vol. II - 237
Affidavit of Service – filed 03/11/2011 .....	Vol. II - 244
R.E. Loans, LLC's Answer to Complaint – filed 04/21/2011.....	Vol. II - 245
Order Granting Leave for Withdrawal of Attorney – filed 05/18/2011 .....	Vol. II - 260
Substitution of Counsel – filed 08/29/2011 .....	Vol. II - 264
Administrative Order – filed 09/27/2011 .....	Vol. II - 267
Stay Order (R.E. Loans, LLC) – filed 09/29/2011.....	Vol. II - 275
Stay Order (Mortgage Fund '08, LLC) – filed 09/29/2011.....	Vol. II - 284
Notice of Appearance – filed 09/29/2011 .....	Vol. II - 290
Assignment of District Court Cases – filed 11/15/2011 .....	Vol. II - 295
Wells Fargo's Motion to Dismiss with Prejudice – filed 01/23/2012.....	Vol. II - 298

Affidavit of Stanley J. Tharp in Support of Defendant Wells Fargo’s Motion to Dismiss with Prejudice – filed 01/23/2012 .....	Vol. II - 302
Order Granting Defendant Wells Fargo’s Motion to Dismiss with Prejudice – filed 03/16/2012 .....	Vol. II - 312
R.E. Loans, LLC’s Request to Lift the Automatic Stay – filed 06/28/2012 .....	Vol. II - 317
Order Granting R.E. Loans, LLC’s Request to Lift Automatic Stay – filed 08/24/2012.....	Vol. II - 325
Order Dismissing all Claims with Prejudice against Interstate Concrete and Asphalt Company – filed 09/13/2012	Vol. II - 330
R.E. Loans, LLC’s Motion to Lift Automatic Stay (Mortgage Fund ’08 LLC) – filed 06/26/2013 .....	Vol. II - 336
Memorandum in Support of R.E. Loans, LLC’s Motion to Lift Automatic Stay (Mortgage Fund ’08 LLC) – filed 06/26/2013 .....	Vol. III - 339
Affidavit of Richard L. Stacey in Support of R.E. Loans, LLC’s Motion to Lift Automatic Stay – filed 06/26/2013	Vol. III - 343
R.E. Loans, LLC’s Motion for Entry of Default (Genesis Golf Builders) – filed 08/12/2013.....	Vol. III - 362
Affidavit of Richard L. Stacey in Support of R.E. Loans, LLC’s Motion for Entry of Default (Genesis Golf Builders) – filed 08/12/2013 .....	Vol. III - 365
Order Granting R.E. Loans, LLC’s Motion to Lift Automatic Stay (Mortgage Fund ’08 LLC) – filed 08/12/2013	Vol. III - 374
R.C. Worst & Company, Inc.’s Motion for Entry of Default (Genesis Golf Builders) – filed 08/14/2013 ....	Vol. III - 378
Default Judgment (Genesis Golf Builders) – filed 08/15/2013.....	Vol. III - 383
Order for Entry of Default (Genesis Golf Builders) – filed 08/15/2013 .....	Vol. III - 386
Clerk’s Entry of Default (Genesis Golf Builders) – filed 08/15/2013 .....	Vol. III - 389
Order for Entry of Default (Genesis Golf Builders, Inc.) – filed 08/29/2013 .....	Vol. III - 392
Clerk’s Entry of Default (Genesis Golf Builders, Inc.) – filed 08/29/2013 .....	Vol. III - 397
Default Judgment (Genesis Golf Builders) – filed 08/29/2013 .....	Vol. III - 402
North Idaho Resorts, LLC’s Motion for Entry of Default (Genesis Golf Builders) – filed 10/25/2013 .....	Vol. III - 407
Affidavit of Susan P. Weeks in Support of North Idaho Resorts, LLC’s Motion for Entry of Default (Genesis Golf Builders) – filed 10/25/2013.....	Vol. III - 412
Order for Entry of Default (Genesis Golf Builders) – filed 11/01/2013 .....	Vol. III - 423
Default Judgment (Genesis Golf Builders) – filed 11/01/2013 .....	Vol. III - 428
Clerk’s Entry of Default (Genesis Golf Builders) – filed 11/01/2013 .....	Vol. III - 433
R.E. Loans, LLC’s Motion for Summary Judgment Against Cross-Claimant ACI Northwest, Inc. – filed 04/29/2014	Vol. III - 438
R.E. Loans, LLC’s Memorandum in Support of its Motion for Summary Judgment Against Cross-claimant ACI Northwest, Inc. – filed 04/29/2014 .....	Vol. III - 441



Declaration of Chad M. Nicholson in Support of R.E. Loans, LLC's Motion for Summary Judgment Against Cross-claimant ACI Northwest, Inc. – filed 04/29/2014 .....	Vol. IV - 451
R.E. Loans, LLC's Motion for Summary Judgment Against Cross-Claimant R.C. Worst & Company, Inc. – filed 04/29/2014 .....	Vol. IV - 488
R.E. Loans, LLC's Memorandum in Support of its Motion for Summary Judgment Against Cross-claimant R.C. Worst & Company, Inc. – filed 04/29/2014 .....	Vol. IV - 491
Declaration of Richard L. Stacey in Support of R.E. Loans, LLC's Motion for Summary Judgment Against Cross-claimant R.C. Worst & Company, Inc. – filed 04/29/2014 .....	Vol. IV - 498
Affidavit of Farley Dakan in Support of R.E. Loans, LLC's Motions for Summary Judgment – filed 04/29/2014	Vol. IV - 532
Affidavit of Charles Reeves in Support of R.E. Loans, LLC's Motions for Summary Judgment – filed 04/29/2014	Vol. V - 551
Order Dismissing R.C. Worst & Company, and All Claims, Counterclaims, and Cross Claims thereof Pursuant to Oral Offer of Resolution Advanced to the Court on May 28, 2014 – filed 06/02/2014 .....	Vol. V - 636
Notice of Change of Firm Affiliation – filed 07/18/2014 .....	Vol. V - 643
Findings re: R.E. Loans, LLC's Motions for Summary Judgment Against ACI Northwest, Inc. – filed 07/21/2014	Vol. V - 647
Judgment – filed 07/21/2014 .....	Vol. V - 653
Motion to Substitute Valiant Idaho, LLC in Place of R.E. Loans, LLC as the Real Party in Interest – filed 07/21/2014	Vol. V - 656
Declaration of Richard L. Stacey in Support of Motion to Substitute Valiant, Idaho LLC in Place of R.E. Loans, LLC as the Real Party in Interest – filed 07/21/2014 .....	Vol. V - 674
Order Substituting Valiant Idaho, LLC in Place of R.E. Loans, LLC as the Real Party in Interest – filed 08/07/2014	Vol. V - 667
Motion to Substitute Valiant Idaho, LLC in Place of Wells Fargo Capital Finance, LLC as the Real Party in Interest – filed 08/18/2014 .....	Vol. V - 670
Declaration of Richard L. Stacey in Support of Motion to Substitute Valiant Idaho, LLC in Place of Wells Fargo Capital Finance, LLC as the Real Party in Interest – filed 08/18/2014 .....	Vol. VI - 674
Valiant Idaho, LLC's Counterclaim, Cross-claim and Third Party Complaint for Judicial Foreclosure – filed 08/19/2014	Vol. VI - 739
Summons on Third Party Complaint brought by Third Party Plaintiff Valiant Idaho, LLC [Pend Oreille Bonner Development Holdings, Inc.] – filed 09/03/2014 .....	Vol. VI - 768
Defendant North Idaho Resorts, LLC's Motion to Substitute Valiant Idaho, LLC in Place of Wells Fargo Capital Finance, LLC as the Real Party in Interest – filed 09/04/2014 .....	Vol. VI - 771
Valiant Idaho, LLC's Notice of Intent to Take Default – filed 09/10/2014 .....	Vol. VI - 776
Order Substituting Valiant Idaho, LLC in Place of Wells Fargo Capital Finance, LLC as the Real Party in Interest – filed 09/12/2014 .....	Vol. VI - 781

JV, LLC's Special Appearance Contesting Jurisdiction; and JV, LLC's Answer to Complaint; and JV, LLC's Answer to Valiant Idaho, LLC's Counterclaim, Cross-claim and Third Party Complaint for Judicial Foreclosure; and JV, LLC's Cross-claim; and JV, LLC's Third Party Complaint – filed 09/15/2014 .....	Vol. VII - 784
Answer to Valiant Idaho, LLC's Counterclaim, Cross-claim and Third Party Complaint for Judicial Foreclosure – filed 09/15/2014 .....	Vol. VII - 844
North Idaho Resorts, LLC's Answer to Valiant Idaho, LLC's Counterclaim, Cross-claim and Third Party Complaint for Judicial Foreclosure – filed 09/19/2014 .....	Vol. VII - 860
Valiant Idaho, LLC's Notice of Intent to Take Default – filed 09/25/2014 .....	Vol. VII - 874
Valiant Idaho, LLC's Motion for Entry of Default Against Cross-defendant T-O Engineers, Inc. – filed 09/26/2014	Vol. VII - 879
Declaration of Jeff R. Sykes in Support of Valiant Idaho, LLC's Motion for Entry of Default Against Cross-defendant T-O Engineers, Inc. – filed 09/26/2014 .....	Vol. VII - 884
Order for Entry of Default Against Cross-defendant T-O Engineers, Inc. – filed 09/26/2014 .....	Vol. VII - 896
Clerk's Entry of Default Against Cross-defendant T-O Engineers, Inc. – filed 09/26/2014 .....	Vol. VII - 900
ACI Northwest, Inc.'s Responsive Pleading to Valiant Idaho, LLC's Counterclaim, Cross-Claim, and Third-Party Complaint for Judicial Foreclosure – filed 09/29/2014 .....	Vol. VII - 904
Acceptance of Service by VP, Incorporated of Valiant Idaho, LLC's Counterclaim, Cross-claim and Third Party Complaint for Judicial Foreclosure – filed 10/03/2014 .....	Vol. VII - 908
Valiant Idaho, LLC's Notice of Intent to Take Default – filed 10/03/2014 .....	Vol. VII - 911
Valiant Idaho, LLC's Motion for Entry of Default Against Third Party Defendant Pend Oreille Bonner Development Holdings, Inc. – filed 10/03/2014 .....	Vol. VII - 913
Declaration of Jeff R. Sykes in Support of Valiant Idaho, LLC's Motion for Entry of Default Against Third Party Defendant Pend Oreille Bonner Development Holdings, Inc. – filed 10/03/2014 .....	Vol. VIII - 918
Motion to Substitute Valiant Idaho, LLC in Place of Mortgage Fund '08 LLC as the Real Party in Interest – filed 10/06/2014 .....	Vol. VIII - 928
Declaration of Richard L. Stacey in Support of Motion to Substitute Valiant Idaho, LLC in Place of Mortgage Fund '08 LLC as the Real Party in Interest – filed 10/06/2014 .....	Vol. VIII - 933
Motion to Substitute Valiant Idaho, LLC in Place of Pensco Trust Co, as the Real Party in Interest – filed 10/06/2014	Vol. VIII - 941
Declaration of Richard L. Stacey in Support of Motion to Substitute Valiant Idaho, LLC in Place of Pensco Trust Co. as the Real Party in Interest – filed 10/06/2014 .....	Vol. VIII - 946
Order Regarding Disqualification of Judge – filed 10/06/2014 .....	Vol. VIII - 953
VP, Incorporated's Motion to Dismiss Third Party Complaint – filed 10/06/2014 .....	Vol. VIII - 959
Order of Reassignment – filed 10/09/2014 .....	Vol. VIII - 963
Affidavit of Service – filed 10/20/2014 .....	Vol. VIII - 965

Order for Entry of Default Against Third Party Defendant Pend Oreille Bonner Development Holdings, Inc. – filed 10/21/2014 .....	Vol. VIII - 969
Clerk’s Entry of Default Against Third Party Defendant Pend Oreille Bonner Development Holdings, Inc. – filed 10/22/2014 .....	Vol. VIII - 973
Motion for Leave to Amend Answer to Allege a Counterclaim and Cross-claim, and to Serve Third Party Complaint – filed 11/05/2014 .....	Vol. VIII - 977
Memorandum in Opposition to VP, Incorporated’s Motion to Dismiss Third Party Complaint or, in the Alternative, Motion for Leave to Amend Answer to Allege a Counterclaim and Cross-claim, and to Serve Third Party Complaint – filed 11/05/2014 .....	Vol. VIII - 982
Third Party Defendant Idaho Club Homeowner’s Association, Inc.’s Motion and Memorandum to Dismiss Claim Asserted by Third Party Plaintiff JV, LLC – filed 11/07/2014.....	Vol. VIII - 996
Third Party Defendant Panhandle Management, Incorporated’s Motion and Memorandum to Dismiss Claims Asserted by Third Party Plaintiff JV, LLC – filed 11/07/2014.....	Vol. VIII - 1006
Affidavit of Toby McLaughlin in Support of Third Party Defendant Panhandle Management Incorporated’s Motion to Dismiss Claim Asserted by Third Party Plaintiff JV, LLC – filed 11/07/2014 .....	Vol. IX - 1015
Affidavit of Toby McLaughlin in Support of Third Party Defendant Idaho Club Homeowner’s Association Inc.’s Motion to Dismiss Claim Asserted by Third Party Plaintiff JV, LLC – filed 11/07/2014 .....	Vol. IX - 1100
Defendant VP, Incorporated’s Request for Extension of Time to Respond to Valiant Idaho, LLC’s Motion for Leave to Amend Answer to Allege a Counterclaim and Cross-claim, and to Serve Third Party – filed 11/12/2014....	Vol. X - 1153
VP, Incorporated’s Reply on Motion to Dismiss Third Party Complaint and Response to Motion to Amend Pleadings – filed 11/14/2014 .....	Vol. X - 1156
Order Granting Valiant Idaho, LLC Leave to Serve its Third Party Complaint – filed 11/19/2014 .....	Vol. X - 1160
Order Granting Valiant Idaho, LLC Leave to Amend Answer to Allege a Counterclaim and Cross-Claim – filed 11/19/2014 .....	Vol. X - 1164
Order Substituting Valiant Idaho, LLC in Place of Pensco Trust Co. as the Real Party in Interest – filed 11/19/2014	Vol. X - 1168
Order Substituting Valiant Idaho, LLC in Place of Mortgage Fund ’08 LLC as the Real Party in Interest – filed 11/19/2014 .....	Vol. X - 1171
Order Denying VP, Incorporated’s Motion to Dismiss Third Party Complaint – filed 11/19/2014 .....	Vol. X - 1174
Stipulation to Entry of Judgment Against Pend Oreille Bonner Development, LLC – filed 11/19/2014 .....	Vol. X - 1178
Stipulation to Entry of Judgment Against Charles W. Reeves and Anna B. Reeves – filed 11/19/2014.....	Vol. X - 1200
Stipulation to Entry of Judgment Against Pend Oreille Bonner Development Holdings, Inc. – filed 11/19/2014	Vol. X - 1221
Complaint for Judicial Foreclosure – filed 11/19/2014 .....	Vol. X - 1242
Order Settling Trial and Pretrial Order – filed 11/20/2014 .....	Vol. X - 1270
Order on Stipulation to Entry of Judgment Against Pend Oreille Bonner Development Holdings, Inc. – filed 11/20/2014	Vol. XI - 1276

Order on Stipulation to Entry of Judgment Against Pend Oreille Bonner Development, LLC – filed 11/20/2014 Vol. XI - 1296

Order on Stipulation to Entry of Judgment Against Charles W. Reeves and Ann B. Reeves – filed 11/20/2014 ... Vol. XI - 1317

Valiant Idaho, LLC’s Motion for Leave to Amend Third Party Complaint to Join an Additional Party – filed 11/24/2014 ..... Vol. XI - 1337

Memorandum in Support of Valiant Idaho, LLC’s Motion for Leave to Amend Third Party Complaint to Join an Additional Party – filed 11/24/2014 ..... Vol. XI - 1371

Cross-defendant, VP, Incorporated’s Request for Extension of Time to Answer or Otherwise Plead to Valiant, LLC’s Amended Answer to Allege a Counter-Claim and Cross-Claim and to Serve Third Party – filed 12/01/2014 Vol. XI - 1377

Order Granting Cross-defendant, VP, Incorporated’s Request for Extension of Time to Answer or Otherwise Plead to Valiant, LLC’s Amended Answer to Allege a Counter-Claim and Cross-Claim and to Serve Third Party – filed 12/03/2014 Vol. XI - 1379

Valiant Idaho, LLC’s Motion for Entry of Default Against Counter-Defendant Genesis Golf Builders, Inc. – filed 12/08/2014 ..... Vol. XI - 1382

Declaration of Richard L. Stacey in Support of Valiant Idaho, LLC’s Motion for Entry of Default Against Counter-Defendant Genesis Golf Builders, Inc. – filed 12/08/2014 ..... Vol. XI - 1387

Valiant Idaho, LLC’s Motion for Entry of Default Against Third Party Defendant Amy Korengut – filed 12/08/2014 Vol. XI - 1394

Declaration of Richard L. Stacey in Support of Valiant Idaho, LLC’s Motion for Entry of Default Against Third Party Defendant Amy Korengut – filed 12/08/2014 ..... Vol. XI - 1399

Affidavit of Non-Military Service in Support of Motion for Entry of Default of Amy Korengut – filed 12/08/2014 Vol. XI - 1409

Valiant Idaho, LLC’s Motion for Entry of Default Against Third Party Defendant Independent Mortgage Ltd. Co. – filed 12/08/2014 ..... Vol. XII - 1414

Declaration of Richard L. Stacey in Support of Valiant Idaho, LLC’s Motion for Entry of Default Against Third Party Defendant Independent Mortgage Ltd. Co. – filed 12/08/2014 ..... Vol. XII - 1419

Valiant Idaho, LLC’s Motion for Entry of Default Against Third Party Defendant C.E. Kramer Crane & Contracting, Inc. – filed 12/08/2014 ..... Vol. XII - 1429

Declaration of Richard L. Stacey in Support of Valiant Idaho, LLC’s Motion for Entry of Default Against Third Party Defendant C.E. Kramer Crane & Contracting, Inc. – filed 12/08/2014 ..... Vol. XII - 1434

Valiant Idaho, LLC’s Motion for Entry of Default Against Third Party Defendant Netta Source, LLC – filed 12/08/2014 Vol. XII - 1444

Declaration of Richard L. Stacey in Support of Valiant Idaho, LLC’s Motion for Entry of Default Against Third Party Defendant Netta Source, LLC – filed 12/08/2014 ..... Vol. XII - 1449

Valiant Idaho, LLC’s Motion for Entry of Default Against Third Party Defendant Montaheno Investments, LLC – filed 12/08/2014 ..... Vol. XII - 1459

Declaration of Richard L. Stacey in Support of Valiant Idaho, LLC’s Motion for Entry of Default Against Third Party Defendant Montaheno Investments, LLC – filed 12/08/2014 ..... Vol. XII - 1464

Valiant Idaho, LLC's Motion for Entry of Default Against Third Party Defendant Russ Capital Group, LLC – filed 12/08/2014 .....	Vol. XII - 1474
Declaration of Richard L. Stacey in Support of Valiant Idaho, LLC's Motion for Entry of Default Against Third Party Defendant Russ Capital Group, LLC – filed 12/08/2014 .....	Vol. XII - 1479
Valiant Idaho, LLC's Notice of Intent to Take Default – filed 12/08/2014 .....	Vol. XII - 1489
Order for Entry of Default Against Amy Korengut – filed 12/10/2014.....	Vol. XII - 1495
Clerk's Entry of Default Against Amy Korengut – filed 12/10/2014.....	Vol. XII - 1498
Order for Entry of Default Against Montaheno Investments, LLC – filed 12/10/2014 .....	Vol. XII - 1501
Clerk's Entry of Default Against Montaheno Investments, LLC – filed 12/10/2014 .....	Vol. XII - 1504
Order for Entry of Default Against Genesis Golf Builders, Inc. – filed 12/10/2014 .....	Vol. XII - 1507
Clerk's Entry of Default Against Genesis Golf Builders, Inc. – filed 12/10/2014 .....	Vol. XII - 1511
Order for Entry of Default Against C.E. Kramer Crane & Contracting, Inc. – filed 12/10/2014 .....	Vol. XII - 1515
Clerk's Entry of Default Against C.E. Kramer Crane & Contracting, Inc. – filed 12/10/2014 .....	Vol. XII - 1518
Order of Entry of Default Against Russ Capital Group, LLC – filed 12/10/2014 .....	Vol. XII - 1521
Clerk's Entry of Default Against Russ Capital Group, LLC – filed 12/10/2014.....	Vol. XII - 1524
Order for Entry of Default Against Netta Source, LLC – filed 12/10/2014 .....	Vol. XII - 1527
Clerk's Entry of Default Against Netta Source, LLC – filed 12/10/2014 .....	Vol. XII - 1530
VP, Incorporated's Answer to Valiant Idaho, LLC's Counterclaim, Cross-claim and Third-party Complaint for Judicial Foreclosure – filed 12/11/2014.....	Vol. XII - 1533
Valiant Idaho, LLC's Reply to: (1) JV LLC's Answer to Valiant Idaho, LLC's Counterclaim, Cross-claim and Third-party Complaint for Judicial Foreclosure; and (2) JV LLC's Cross-claim and Third Party Complaint – filed 12/15/2014	Vol. XII - 1541
Stipulation to Entry of Judgment Against First American Title Company of Idaho – filed 12/17/2014 .....	Vol. XIII - 1555
Order on Stipulation to Entry of Judgment Against First American Title Company of Idaho – filed 12/17/2014	Vol. XIII - 1576
Valiant Idaho, LLC's Motion for Entry of Default Against Third Party Defendant Timberline Investments, LLC – filed 12/22/2014.....	Vol. XIII - 1596
Declaration of Richard L. Stacey in Support of Valiant Idaho, LLC's Motion for Entry of Default Against Third Party Defendant Timberline Investments, LLC – filed 12/22/2014.....	Vol. XIII - 1601
Stipulation to Entry of Judgment Against Dan S. Jacobson; Sage Holdings, LLC; and Steven G. Lazar – filed 01/02/2015	Vol. XIII - 1611
Order for Entry of Default Against Independent Mortgage Ltd. Co. – filed 01/06/2015 .....	Vol. XIII - 1633
Clerk's Entry of Default Against Independent Mortgage Ltd. Co. – filed 01/06/2015 .....	Vol. XIII - 1636

Order for Entry of Default Against Timberline Investments, LLC – filed 01/06/2015 .....	Vol. XIII - 1639
Clerk’s Entry of Default Against Timberline Investments, LLC – filed 01/06/2015 .....	Vol. XIII - 1642
Order on Stipulation to Entry of Judgment Against Dan S. Jacobson, Sage Holdings LLC and Steven G. Lazar – filed 01/06/2015 .....	Vol. XIII - 1645
Stipulation for Settlement and Dismissal of JV, LLC’s Third Party Complaint Against Idaho Club Homeowner’s Association, Inc. – filed 01/09/2015.....	Vol. XIII - 1666
Stipulation to Entry of Judgment Against Idaho Club Homeowner’s Association, Inc. – filed 01/12/2015.....	Vol. XIII - 1673
Judgment (Dismissal of JV, LLC’s Third Party Complaint Against Idaho Club Homeowner’s Association, Inc.) – filed 01/15/2015 .....	Vol. XIV - 1694
Order on Stipulation to Entry of Judgment Against Idaho Club Homeowner’s Association, Inc. – filed 01/15/2015 .....	Vol. XIV - 1700
Valiant Idaho, LLC’s Motion for Summary Judgment Against JV, LLC; North Idaho Resorts, LLC; and VP, Incorporated – filed 01/20/2015.....	Vol. XIV - 1720
Memorandum in Support of Valiant Idaho, LLC’s Motion for Summary Judgment Against JV, LLC; North Idaho Resorts, LLC; and VP, Incorporated – filed 01/20/2015 .....	Vol. XIV - 1725
Declaration of Jeff R. Sykes in Support of Valiant Idaho, LLC’s Motion for Summary Judgment Against JV, LLC; North Idaho Resorts, LLC; and VP, Incorporated – filed 01/20/2015 .....	Vol. XV - 1747
Declaration of Jeff R. Sykes in Support of Valiant Idaho, LLC’s Motion for Summary Judgment Against JV, LLC; North Idaho Resorts, LLC; and VP, Incorporated (Continued) – filed 01/20/2015.....	Vol. XVI - 1884
Affidavit of Charles W. Reeves – filed 01/20/2015 .....	Vol. XVII - 1912
Affidavit of Charles W. Reeves (Continued) – filed 01/20/2015 .....	Vol. XVIII - 2039
Notice of Hearing on Valiant Idaho, LLC’s Motion for Summary Judgment Against JV, LLC; North Idaho Resorts, LLC; and VP, Incorporated – filed 01/20/2015 .....	Vol. XVIII - 2070
JV, LLC’s Memorandum in Opposition to Valiant Idaho, LLC’s Motion for Summary Judgment – filed 02/02/2015 .....	Vol. XIX - 2076
JV, LLC’s Memorandum in Opposition to Valiant Idaho, LLC’s Motion for Summary Judgment (Continued) – filed 02/02/2015 .....	Vol. XX - 2210
JV’s Affidavit of James W. Berry Opposing Valiant’s Motion for Summary Judgment – filed 02/02/2015.....	Vol. XX - 2323
JV, LLC’s Motion to Vacate Valiant’s Hearing Date of February 18, 2015 on its Motion for Summary Judgment, Request for Continuance and Request for Hearing on Short Notice – filed 02/02/2015.....	Vol. XX - 2331
Valiant Idaho, LLC’s Motion for Entry of Default Against Third Party Defendant Bar K, Inc. – filed 02/02/2015.....	Vol. XX - 2337
Declaration of Jeff R. Sykes in Support of Valiant Idaho, LLC’s Motion for Entry of Default Against Third Party Defendant Bar K, Inc. – filed 02/02/2015 .....	Vol. XXI - 2342
Order for Entry of Default Against Bar K, Inc. – filed 02/03/2015 .....	Vol. XXI - 2353
Clerk’s Entry of Default Against Bar K, Inc. – filed 02/03/2015 .....	Vol. XXI - 2356

Defendants North Idaho Resorts, LLC and VP Incorporated's Memorandum in Opposition to Valiant Idaho, LLC's Motion for Summary Judgment – filed 02/04/2015 .....	Vol. XXI - 2359
Request for Judicial Notice – filed 02/04/2015 .....	Vol. XXI - 2372
Declaration of Richard Villelli in Opposition to Valiant Idaho, LLC's Motion for Summary Judgment Against JV, LLC and VP, Incorporated – filed 02/04/2015 .....	Vol. XXI - 2392
Stipulation to Entry of Judgment Against Mountain West Bank – filed 02/04/2015 .....	Vol. XXI - 2452
Order on Stipulation to Entry of Judgment Against Mountain West Bank – filed 02/06/2015 .....	Vol. XXII - 2473
Amended Notice of Hearing on Valiant Idaho, LLC's Motion for Summary Judgment Against JV, LLC and VP, Incorporated – filed 02/13/2015 .....	Vol. XXII - 2493
Judgment (Pucci Construction, Inc.) – filed 02/18/2015 .....	Vol. XXII - 2499
Judgment (ACI Northwest, Inc.) – filed 02/18/2015 .....	Vol. XXII - 2502
JV, LLC's First Supplemental Memorandum in Opposition to Valiant Idaho, LLC's Motion for Summary Judgment – filed 02/27/2015 .....	Vol. XXII - 2505
Defendants North Idaho Resorts, LLC and VP, Incorporated's Motion for Enlargement of Time to File Answers and Responses to Discovery Requests Propounded by Valiant Idaho, LLC – filed 03/02/2015 .....	Vol. XXII - 2516
Memorandum in Reply to JV, LLC's Memorandum in Opposition to Valiant Idaho, LLC's Motion for Summary Judgment – filed 03/11/2015 .....	Vol. XXII - 2519
Supplemental Declaration of Jeff R. Sykes in Support of Memorandum in Reply to JV, LLC's Memorandum in Opposition to Valiant Idaho, LLC's Motion for Summary Judgment – filed 03/11/2015.....	Vol. XXII - 2528
Memorandum in Reply to North Idaho Resorts, LLC and VP, Incorporated's Memorandum in Opposition to Valiant Idaho, LLC's Motion for Summary Judgment – filed 03/11/2015 .....	Vol. XXII - 2547
Order Granting Defendants North Idaho Resorts, LLC and VP, Incorporated's Motion for Enlargement of Time to File Answers and Responses to Discovery Requests Propounded by Valiant Idaho, LLC – filed 03/12/2015	Vol. XXII - 2557
Memorandum Decision & Order Granting Valiant Idaho, LLC's Motion for Summary Judgment Against JV, LLC; North Idaho Resorts, LLC; and VP, Incorporated – filed 04/14/2015 .....	Vol. XXII - 2560
JV, LLC's Motion to Alter, Amend and to Reconsider the Court's Memorandum Decision and Order Filed 04/14/2015 and Request for Oral Argument Time/Date for a Hearing; Not Yet to be Set – filed 04/28/2015 .....	Vol. XXII - 2579
Motion for Reconsideration and Clarification – filed 04/29/2015 .....	Vol. XXII - 2596
Defendants North Idaho Resorts, LLC and VP, Incorporated's Motion for Enlargement of Time to File Memorandum in Support of Motion for Reconsideration and Clarification – filed 05/11/2015 .....	Vol. XXII - 2598
Valiant Idaho, LLC's Motion for Entry of Final Judgment – filed 05/20/2015.....	Vol. XXII - 2600
Memorandum in Support of Valiant Idaho, LLC's Motion for Entry of Final Judgment – filed 05/20/2015 ...	Vol. XXII - 2605
Declaration of Jeff R. Sykes in Support of Valiant Idaho, LLC's Motion for Entry of Final Judgment – filed 05/20/2015	Vol. XXIII - 2612

Declaration of C. Dean Shafer in Support of Valiant Idaho, LLC's Motion for Entry of Final Judgment – filed 05/20/2015  
Vol. XXIII - 2627

Valiant Idaho, LLC's Motion for Entry of Default Against Third Party Defendants Frederick J. Grant and Christine Grant –  
filed 05/22/2015 ..... Vol. XXIV - 2749

Declaration of Jeff R. Sykes in Support of Valiant Idaho, LLC's Motion for Entry of Default Against Third Party Defendants  
Frederick J. Grant and Christine Grant – filed 05/22/2015 ..... Vol. I - 2751

Declaration of Pamela Lemieux in Support of Valiant Idaho, LLC's Motion for Entry of Default Against Third Party  
Defendants Frederick J. Grant and Christine Grant – filed 05/22/2015 ..... Vol. XXIV - 2763

Defendants North Idaho Resorts, LLC and VP Incorporated's Second Motion for Enlargement of Time to File Memorandum  
in Support of Motion for Reconsideration and Clarification – filed 05/26/2015 ..... Vol. XXIV - 2771

Order for Entry of Default Against Third Party Defendants Frederick J. Grant and Christine Grant – filed 05/29/2015 Vol.  
XXIV - 2773

Clerk's Entry of Default Against Third Party Defendants Frederick J. Grant and Christine Grant – filed 05/29/2015 Vol.  
XXIV - 2777

Renewed Motion for Reconsideration and Clarification – filed 06/16/2015 ..... Vol. XXIV - 2781

Memorandum in Support of Renewed Motion for Reconsideration and Clarification – filed 06/16/2015 Vol. XXIV - 2783

Memorandum Decision and Order Granting Motion for Entry of Final Judgment – filed 06/23/2015 ..... Vol. XXIV - 2791

Defendants North Idaho Resorts, LLC and VP, Incorporated's Motion for Enlargement of Time to File Reply to Plaintiff's  
Opposition to North Idaho Resorts, LLC and VP, Inc.'s Renewed Motion for Reconsideration and Clarification – filed  
07/06/2015 ..... Vol. XXIV - 2799

Memorandum in Opposition to North Idaho Resorts, LLC and VP, Inc.'s Renewed Motion for Reconsideration and  
Clarification – filed 07/06/2015 ..... Vol. XXIV - 2804

Memorandum in Opposition to JV, LLC's Motion to Alter, Amend and to Reconsider the Court's Memorandum Decision and  
Order Filed 04/14/2015 – filed 07/06/2015 ..... Vol. XXIV - 2820

Reply Memorandum in Support of Renewed Motion for Reconsideration and Clarification – filed 07/07/2015 ... Vol. XXIV -  
2837

Objection to Proposed Final Judgment – filed 07/07/2015 ..... Vol. XXIV - 2844

JV, LLC's Objection to Entry of Final Judgment – as Drafted by Valiant; and Request for a Hearing – filed 07/07/2015 Vol.  
XXIV - 2847

Memorandum Decision and Order re: 1) JV, LLC; North Idaho Resorts, LLC; and VP, Incorporated's Motions to Reconsider  
2) Valiant's Request for Entry of Proposed Final Judgment and Decree of Foreclosure and Sale – filed 07/21/2015 Vol.  
XXIV - 2856

Valiant Idaho, LLC's Motion for an Order of Sale of Real Property – filed 07/22/2015 ..... Vol. XXV - 2880

Memorandum in Support of Valiant Idaho, LLC's Motion for an Order of Sale of Real Property – filed 07/22/2015 Vol. XXV  
- 2912

Declaration of C. Dean Shafer in Support of Valiant Idaho, LLC's Motion for an Order of Sale of Real Property – filed  
07/22/2015 ..... Vol. XXV - 2926



Declaration of Charles W. Reeves in Support of Valiant Idaho, LLC's Motion for an Order of Sale of Real Property – filed 07/22/2015 .....	Vol. XXV - 2959
JV, LLC's Motion to Alter, Amend, and Reconsider the Court's Memorandum Decision and Order re: JV, LLC's Motions to Reconsider, and JV, LLC's Motion for Partial Summary Judgment for Affirmative Relief Concerning JV, LLC's Redemption Deed and as to Valiant's Redemption Deed; and Request for Hearing – filed 07/30/2015 .....	Vol. XXV - 2967
Objection to Motion for an Order of Sale of Real Property – filed 08/04/2015 .....	Vol. XXV - 2981
Declaration of Richard Villelli in Opposition to Valiant Idaho, LLC's Motion for Order of Sale – filed 08/04/2015	Vol. XXVI - 2987
Decree of Foreclosure – filed 08/05/2015 .....	Vol. XXVI - 3075
Judgment – filed 08/05/2015 .....	Vol. XXVI - 3082
JV, LLC's Defendants Trial Exhibit – filed 08/11/2015 .....	Vol. XXVI - 3088
JV, LLC's Motion to Reconsider, Alter, and Amend the Judgment [Rule 11 (b) and Rule 52 (b)]; and Request for Hearing – filed 08/18/2015 .....	Vol. XXVI - 3095
North Idaho Resorts, LLC and VP, Inc.'s Motion to Reconsider and Motion to Alter and Amend Judgment – filed 08/19/2015 .....	Vol. XXVII - 3114
North Idaho Resorts, LLC and VP, Inc.'s Memorandum in Support of Motion to Reconsider and Motion to Alter and Amend Judgment – filed 08/19/2015 .....	Vol. XXVII - 3116
Affidavit of Susan P. Weeks in Support of North Idaho Resorts, LLC and VP, Inc.'s Motion to Reconsider and Motion to Alter and Amend Judgment – filed 08/19/2015 .....	Vol. XXVII - 3133
Valiant Idaho, LLC's Motion to Amend Decree of Foreclosure – filed 08/19/2015 .....	Vol. XXVII - 3240
Memorandum in Support of Valiant Idaho, LLC's Motion to Amend Decree of Foreclosure – filed 08/19/2015	Vol. XXVII - 3244
Valiant Idaho, LLC's Motion to Alter, Amend and/or Reconsider the Order of Sale of Real Property – filed 08/19/2015	Vol. XXVII - 3249
Memorandum in Support of Valiant Idaho, LLC's Motion to Alter, Amend and/or Reconsider the Order of Sale of Real Property – filed 08/19/2015 .....	Vol. XXVIII - 3253
Declaration of Chad M. Nicholson in Support of Valiant Idaho, LLC's Motion to Alter, Amend and/or Reconsider the Order of Sale of Real Property – filed 08/19/2015 .....	Vol. XXVIII - 3276
Declaration of Charles W. Reeves in Support of Valiant Idaho, LLC's Motion to Alter, Amend and/or Reconsider the Order of Sale of Real Property – filed 08/19/2015 .....	Vol. XXVIII - 3280
Declaration of C. Dean Shafer in Support of Valiant Idaho, LLC's Motion to Alter, Amend and/or Reconsider the Order of Sale of Real Property – filed 08/19/2015 .....	Vol. XXVIII - 3301
Notice of Hearing on Valiant Idaho, LLC's Motion to Alter, Amend and/or Reconsider the Order of Sale of Real Property – filed 08/19/2015 .....	Vol. XXVIII - 3329
Notice of Special Appearance – filed 08/21/2015 .....	Vol. XXVIII - 3334
VP Incorporated's Answer to JV, LLC's Cross-Claim – filed 08/21/2015 .....	Vol. XXVIII - 3337

Stipulation for Settlement and for Judgment as Between Defendant VP, Inc. and North Idaho Resorts and the Defendant JV, LLC – filed 08/24/2015 .....	Vol. XXVIII - 3340
Memorandum in Opposition to JV, LLC’s Motion to Alter, Amend and to Reconsider filed 08/18/2015 – filed 08/25/2015 .....	Vol. XXVIII - 3367
Memorandum in Opposition to JV, LLC’s Motion to Alter, Amend and to Reconsider the Court’s Memorandum Decision and Order dated July 21, 2015 – filed 08/26/2015 .....	Vol. XXVIII - 3376
JV’s Supplemental Motion to Alter, Amend, Set Aside the Judgment, Based on Valiant’s Motions to Change the Order of Sale and Change the Decree of Foreclosure Pursuant to Rules 11 (b); 52 (b) and Rule 60 and Notice of Hearing – filed 08/26/2015 .....	Vol. XXIX - 3386
Affidavit of James Berry on Behalf of JV, LLC – filed 08/26/2015 .....	Vol. XXIX - 3401
North Idaho Resorts, LLC and VP, Inc.’s Memorandum in Opposition to Valiant Idaho’s Motion to Amend Degree of Foreclosure and Motion to Alter, Amend and/or Reconsider the Order of Sale of Real Property – filed 08/26/2015	Vol. XXIX - 3413
Declaration of Richard Vilelli in Opposition to Valiant Idaho, LLC’s Motion to Alter, Amend and/or Reconsider the Order of Sale – filed 08/26/2015 .....	Vol. XXIX - 3424
Errata to Declaration of Richard Vilelli in Opposition to Valiant Idaho, LLC’s Motion to Alter, Amend and/or Reconsider the Order of Sale – filed 08/27/2015 .....	Vol. XXIX - 3487
JV’s Reply to Valiant’s Memorandum in Opposition to JV’s Motion filed on 07/21/2015, and Motions to Strike – filed 08/31/2015 .....	Vol. XXIX - 3499
Order Setting Trial and Pretrial Order – filed 09/03/2015 .....	Vol. XXX - 3521
Memorandum Decision and Order Granting in Part Reconsideration of the July 21, 2015 Memorandum Decision & Order – filed 09/04/2015 .....	Vol. XXX - 3527
JV, LLC’s Request for Clerk’s Minutes and Reporter’s Typed Transcript of Entire Proceeding Including the District Court’s Remarks and Rulings in Open Court on September 2, 2015 – filed 09/08/2015 .....	Vol. XXX - 3533
Valiant Idaho, LLC’s Objection to JV, LLC’s Proposed Judgment Submitted 09/10/2015 (As Between Defendants JV, LLC and North Idaho Resorts, LLC/VP Incorporated) – filed 09/16/2015 .....	Vol. XXX - 3538
Notice re: Proposed Judgment (as Between Defendant VP, Inc. and North Idaho Resorts and the Defendant JV, LLC) – filed 09/17/2015 .....	Vol. XXX - 3545
Order Vacating Decree of Foreclosure Entered on August 5, 2015 – filed 09/17/2015 .....	Vol. XXX - 3549
Order Vacating Judgment Entered on August 5, 2015 – filed 09/17/2015 .....	Vol. XXX - 3552
Subpoena Duces Tecum to First American Tile Company – filed 09/18/2015 .....	Vol. XXX - 3555
Second Subpoena Duces Tecum to First American Title Company – filed 09/18/2015 .....	Vol. XXX - 3620
Valiant Idaho, LLC’s Third Motion for Summary Judgment – filed 09/25/2015 .....	Vol. XXX - 3623
Memorandum in Support of Valiant Idaho, LLC’s Third Motion for Summary Judgment – filed 09/25/2015	Vol. XXXI - 3627
Declaration of Barney Ng in Support of Valiant Idaho, LLC’s Third Motion for Summary Judgment – filed 09/25/2015	Vol. XXXI - 3658

Valiant Idaho, LLC's Objections and Opposition to North Idaho Resorts, LLC and VP, Incorporated's Motion to Reconsider and Motion to Alter and Amend Judgment – filed 10/01/2015 .....	Vol. XXXI - 3721
Affidavit of Service (Sandpoint Title Insurance) – filed 10/05/2015 .....	Vol. XXXI - 3727
Affidavit of Service (First American Title) – filed 10/05/2015 .....	Vol. XXXI - 3729
Affidavit of Service (Second on First American Title) – filed 10/05/2015 .....	Vol. XXXI - 3731
Valiant Idaho, LLC's Motion to Strike Inadmissible Evidence – filed 10/09/2015 .....	Vol. XXXI - 3733
Memorandum in Support of Valiant Idaho, LLC's Motion to Strike Inadmissible Evidence – filed 10/09/2015	Vol. XXXI - 3737
Defendants North Idaho Resorts, LLC and VP, Incorporated's Motion for Enlargement of Time to File Reply to Plaintiff's Opposition to North Idaho Resorts, LLC and VP, Inc.'s Renewed Motion for Reconsideration and Clarification – filed 10/13/2015 .....	Vol. XXXI - 3746
JV, LLC's Objection and Memorandum in Opposition to Valiant Idaho, LLC's Third Motion for Summary Judgment and JV, LLC's Motion to Strike Valiant's Third Motion for Summary Judgment and Notice of Hearing for October 23, 2015 at 1:30 p.m. – filed 10/13/2015	Vol. XXXII - 3748
Affidavit of James Berry on Behalf of JV, LLC in Opposition to Valiant Idaho, LLC's Third Motion for Summary Judgment – filed 10/13/2015 .....	Vol. XXXII - 3778
Declaration of Susan P. Weeks in Opposition to Valiant's Third Motion for Summary Judgment – filed 10/13/2015	Vol. XXXII - 3791
Defendants North Idaho Resorts, LLC and VP Incorporated's Memorandum in Opposition to Valiant Idaho, LLC's Third Motion for Summary Judgment – filed 10/13/2015.....	Vol. XXXII - 3810
Defendants North Idaho Resorts and VP, Incorporated's Motion for Judicial Notice of Barney Ng – filed 10/13/2015	Vol. XXXII - 3823
Declaration of Richard Villelli in Opposition to Valiant Idaho, LLC's Third Motion for Summary Judgment Against JV, LLC; North Idaho Resorts, LLC; and VP, Incorporated – filed 10/14/2015 .....	Vol. XXXII - 3828
Motion to Strike Memoranda and Declarations/Affidavits in Opposition to Valiant Idaho, LLC's Third Motion for Summary Judgment or, in the Alternative, Motion for Extension of Time to File Reply Memoranda – filed 10/16/2015	Vol. XXXII - 3864
Declaration of Chad M. Nicholson dated October 16, 2015 – filed 10/16/2015.....	Vol. XXXII - 3870
Defendants North Idaho Resorts, LLC and VP, Incorporated's Memorandum in Opposition to Valiant Idaho, LLC's Motion to Strike Inadmissible Evidence – filed 10/16/2015 .....	Vol. XXXII - 3879
JV, LLC's Response to Valiant's Motion to Strike Inadmissible Evidence – filed 10/19/2015 .....	Vol. XXXIII - 3884
Memorandum in Reply to Defendant JV, LLC's Opposition to Valiant Idaho, LLC's Third Motion for Summary Judgment – filed 10/20/2015 .....	Vol. XXXIII - 3892
Memorandum in Opposition to Defendant JV, LLC's Motion to Vacate Valiant's Hearing on October 23, 2015 – filed 10/20/2015.....	Vol. XXXIII - 3900
Declaration of Barney Ng in Support of Valiant Idaho, LLC's Reply to North Idaho Resorts, LLC's and VP, Incorporated's Opposition to Valiant, Idaho, LLC's Third Motion for Summary Judgment – filed 10/20/2015 .....	Vol. XXXIII - 3906

## TABLE OF CONTENTS

Title Page .....	Vol. I - 1
Clerk’s Record on Appeal.....	Vol. I - 2
Table of Contents.....	Vol. I - 3
Index .....	Vol. I - 34
ROA Report for Case CV2009-1810 – printed May 10, 2017.....	Vol. I - 65
Supreme Court Order re: 44583 - Consolidating Appeal nos. 44583, 44584 and 44585 – filed 11/04/2016 ....	Vol. I - 166
Supreme Court Order re: 44584 - Consolidating Appeal nos. 44583, 44584 and 44585 – filed 11/04/2016 ....	Vol. I - 168
Supreme Court Order re: 44585 - Consolidating Appeal nos. 44583, 44584 and 44585 – filed 11/04/2016 ....	Vol. I - 170
Complaint – filed 10/13/2009 .....	Vol. I - 172
Acknowledgment of Service of Summons and Complaint (VP Inc.) – filed 04/07/2010 .....	Vol. I - 197
Acknowledgment of Service of Summons and Complaint (North Idaho Resorts, LLC) – filed 04/07/2010	Vol. II - 199
Special Appearance on Behalf of Defendant Pensco Trust Co., Custodian FBO Barney Ng – filed 05/24/2010	Vol. II - 201
Answer, Counterclaims, Cross-claims and Third Party Complaint of Defendant ACI Northwest, Inc. – filed 08/09/2010	Vol. II - 204
Special Appearance on Behalf of Defendant Mortgage Fund '08, LLC – filed 10/05/2010 .....	Vol. II - 228
Notice of Appearance – filed 10/14/2010 .....	Vol. II - 233
Reply by R.E. Loans, LLC to Cross-claim by ACI Northwest, Inc. – filed 02/04/2011.....	Vol. II - 237
Affidavit of Service – filed 03/11/2011 .....	Vol. II - 244
R.E. Loans, LLC’s Answer to Complaint – filed 04/21/2011.....	Vol. II - 245
Order Granting Leave for Withdrawal of Attorney – filed 05/18/2011 .....	Vol. II - 260
Substitution of Counsel – filed 08/29/2011 .....	Vol. II - 264
Administrative Order – filed 09/27/2011 .....	Vol. II - 267
Stay Order (R.E. Loans, LLC) – filed 09/29/2011.....	Vol. II - 275
Stay Order (Mortgage Fund '08, LLC) – filed 09/29/2011.....	Vol. II - 284
Notice of Appearance – filed 09/29/2011 .....	Vol. II - 290
Assignment of District Court Cases – filed 11/15/2011 .....	Vol. II - 295
Wells Fargo’s Motion to Dismiss with Prejudice – filed 01/23/2012.....	Vol. II - 298

Affidavit of Stanley J. Tharp in Support of Defendant Wells Fargo's Motion to Dismiss with Prejudice – filed 01/23/2012	Vol. II - 302
Order Granting Defendant Wells Fargo's Motion to Dismiss with Prejudice – filed 03/16/2012	Vol. II - 312
R.E. Loans, LLC's Request to Lift the Automatic Stay – filed 06/28/2012	Vol. II - 317
Order Granting R.E. Loans, LLC's Request to Lift Automatic Stay – filed 08/24/2012	Vol. II - 325
Order Dismissing all Claims with Prejudice against Interstate Concrete and Asphalt Company – filed 09/13/2012	Vol. II - 330
R.E. Loans, LLC's Motion to Lift Automatic Stay (Mortgage Fund '08 LLC) – filed 06/26/2013	Vol. II - 336
Memorandum in Support of R.E. Loans, LLC's Motion to Lift Automatic Stay (Mortgage Fund '08 LLC) – filed 06/26/2013	Vol. III - 339
Affidavit of Richard L. Stacey in Support of R.E. Loans, LLC's Motion to Lift Automatic Stay – filed 06/26/2013	Vol. III - 343
R.E. Loans, LLC's Motion for Entry of Default (Genesis Golf Builders) – filed 08/12/2013	Vol. III - 362
Affidavit of Richard L. Stacey in Support of R.E. Loans, LLC's Motion for Entry of Default (Genesis Golf Builders) – filed 08/12/2013	Vol. III - 365
Order Granting R.E. Loans, LLC's Motion to Lift Automatic Stay (Mortgage Fund '08 LLC) – filed 08/12/2013	Vol. III - 374
R.C. Worst & Company, Inc.'s Motion for Entry of Default (Genesis Golf Builders) – filed 08/14/2013	Vol. III - 378
Default Judgment (Genesis Golf Builders) – filed 08/15/2013	Vol. III - 383
Order for Entry of Default (Genesis Golf Builders) – filed 08/15/2013	Vol. III - 386
Clerk's Entry of Default (Genesis Golf Builders) – filed 08/15/2013	Vol. III - 389
Order for Entry of Default (Genesis Golf Builders, Inc.) – filed 08/29/2013	Vol. III - 392
Clerk's Entry of Default (Genesis Golf Builders, Inc.) – filed 08/29/2013	Vol. III - 397
Default Judgment (Genesis Golf Builders) – filed 08/29/2013	Vol. III - 402
North Idaho Resorts, LLC's Motion for Entry of Default (Genesis Golf Builders) – filed 10/25/2013	Vol. III - 407
Affidavit of Susan P. Weeks in Support of North Idaho Resorts, LLC's Motion for Entry of Default (Genesis Golf Builders) – filed 10/25/2013	Vol. III - 412
Order for Entry of Default (Genesis Golf Builders) – filed 11/01/2013	Vol. III - 423
Default Judgment (Genesis Golf Builders) – filed 11/01/2013	Vol. III - 428
Clerk's Entry of Default (Genesis Golf Builders) – filed 11/01/2013	Vol. III - 433
R.E. Loans, LLC's Motion for Summary Judgment Against Cross-Claimant ACI Northwest, Inc. – filed 04/29/2014	Vol. III - 438
R.E. Loans, LLC's Memorandum in Support of its Motion for Summary Judgment Against Cross-claimant ACI Northwest, Inc. – filed 04/29/2014	Vol. III - 441

Declaration of Chad M. Nicholson in Support of R.E. Loans, LLC's Motion for Summary Judgment Against Cross-claimant ACI Northwest, Inc. – filed 04/29/2014 .....	Vol. IV - 451
R.E. Loans, LLC's Motion for Summary Judgment Against Cross-Claimant R.C. Worst & Company, Inc. – filed 04/29/2014 .....	Vol. IV - 488
R.E. Loans, LLC's Memorandum in Support of its Motion for Summary Judgment Against Cross-claimant R.C. Worst & Company, Inc. – filed 04/29/2014 .....	Vol. IV - 491
Declaration of Richard L. Stacey in Support of R.E. Loans, LLC's Motion for Summary Judgment Against Cross-claimant R.C. Worst & Company, Inc. – filed 04/29/2014 .....	Vol. IV - 498
Affidavit of Farley Dakan in Support of R.E. Loans, LLC's Motions for Summary Judgment – filed 04/29/2014	Vol. IV - 532
Affidavit of Charles Reeves in Support of R.E. Loans, LLC's Motions for Summary Judgment – filed 04/29/2014	Vol. V - 551
Order Dismissing R.C. Worst & Company, and All Claims, Counterclaims, and Cross Claims thereof Pursuant to Oral Offer of Resolution Advanced to the Court on May 28, 2014 – filed 06/02/2014 .....	Vol. V - 636
Notice of Change of Firm Affiliation – filed 07/18/2014 .....	Vol. V - 643
Findings re: R.E. Loans, LLC's Motions for Summary Judgment Against ACI Northwest, Inc. – filed 07/21/2014	Vol. V - 647
Judgment – filed 07/21/2014 .....	Vol. V - 653
Motion to Substitute Valiant Idaho, LLC in Place of R.E. Loans, LLC as the Real Party in Interest – filed 07/21/2014	Vol. V - 656
Declaration of Richard L. Stacey in Support of Motion to Substitute Valiant, Idaho LLC in Place of R.E. Loans, LLC as the Real Party in Interest – filed 07/21/2014 .....	Vol. V - 674
Order Substituting Valiant Idaho, LLC in Place of R.E. Loans, LLC as the Real Party in Interest – filed 08/07/2014	Vol. V - 667
Motion to Substitute Valiant Idaho, LLC in Place of Wells Fargo Capital Finance, LLC as the Real Party in Interest – filed 08/18/2014 .....	Vol. V - 670
Declaration of Richard L. Stacey in Support of Motion to Substitute Valiant Idaho, LLC in Place of Wells Fargo Capital Finance, LLC as the Real Party in Interest – filed 08/18/2014 .....	Vol. VI - 674
Valiant Idaho, LLC's Counterclaim, Cross-claim and Third Party Complaint for Judicial Foreclosure – filed 08/19/2014	Vol. VI - 739
Summons on Third Party Complaint brought by Third Party Plaintiff Valiant Idaho, LLC [Pend Oreille Bonner Development Holdings, Inc.] – filed 09/03/2014 .....	Vol. VI - 768
Defendant North Idaho Resorts, LLC's Motion to Substitute Valiant Idaho, LLC in Place of Wells Fargo Capital Finance, LLC as the Real Party in Interest – filed 09/04/2014 .....	Vol. VI - 771
Valiant Idaho, LLC's Notice of Intent to Take Default – filed 09/10/2014 .....	Vol. VI - 776
Order Substituting Valiant Idaho, LLC in Place of Wells Fargo Capital Finance, LLC as the Real Party in Interest – filed 09/12/2014 .....	Vol. VI - 781

JV, LLC's Special Appearance Contesting Jurisdiction; and JV, LLC's Answer to Complaint; and JV, LLC's Answer to Valiant Idaho, LLC's Counterclaim, Cross-claim and Third Party Complaint for Judicial Foreclosure; and JV, LLC's Cross-claim; and JV, LLC's Third Party Complaint – filed 09/15/2014 .....	Vol. VII - 784
Answer to Valiant Idaho, LLC's Counterclaim, Cross-claim and Third Party Complaint for Judicial Foreclosure – filed 09/15/2014 .....	Vol. VII - 844
North Idaho Resorts, LLC's Answer to Valiant Idaho, LLC's Counterclaim, Cross-claim and Third Party Complaint for Judicial Foreclosure – filed 09/19/2014 .....	Vol. VII - 860
Valiant Idaho, LLC's Notice of Intent to Take Default – filed 09/25/2014 .....	Vol. VII - 874
Valiant Idaho, LLC's Motion for Entry of Default Against Cross-defendant T-O Engineers, Inc. – filed 09/26/2014	Vol. VII - 879
Declaration of Jeff R. Sykes in Support of Valiant Idaho, LLC's Motion for Entry of Default Against Cross-defendant T-O Engineers, Inc. – filed 09/26/2014 .....	Vol. VII - 884
Order for Entry of Default Against Cross-defendant T-O Engineers, Inc. – filed 09/26/2014 .....	Vol. VII - 896
Clerk's Entry of Default Against Cross-defendant T-O Engineers, Inc. – filed 09/26/2014 .....	Vol. VII - 900
ACI Northwest, Inc.'s Responsive Pleading to Valiant Idaho, LLC's Counterclaim, Cross-Claim, and Third-Party Complaint for Judicial Foreclosure – filed 09/29/2014 .....	Vol. VII - 904
Acceptance of Service by VP, Incorporated of Valiant Idaho, LLC's Counterclaim, Cross-claim and Third Party Complaint for Judicial Foreclosure – filed 10/03/2014 .....	Vol. VII - 908
Valiant Idaho, LLC's Notice of Intent to Take Default – filed 10/03/2014 .....	Vol. VII - 911
Valiant Idaho, LLC's Motion for Entry of Default Against Third Party Defendant Pend Oreille Bonner Development Holdings, Inc. – filed 10/03/2014 .....	Vol. VII - 913
Declaration of Jeff R. Sykes in Support of Valiant Idaho, LLC's Motion for Entry of Default Against Third Party Defendant Pend Oreille Bonner Development Holdings, Inc. – filed 10/03/2014 .....	Vol. VIII - 918
Motion to Substitute Valiant Idaho, LLC in Place of Mortgage Fund '08 LLC as the Real Party in Interest – filed 10/06/2014 .....	Vol. VIII - 928
Declaration of Richard L. Stacey in Support of Motion to Substitute Valiant Idaho, LLC in Place of Mortgage Fund '08 LLC as the Real Party in Interest – filed 10/06/2014 .....	Vol. VIII - 933
Motion to Substitute Valiant Idaho, LLC in Place of Pensco Trust Co, as the Real Party in Interest – filed 10/06/2014	Vol. VIII - 941
Declaration of Richard L. Stacey in Support of Motion to Substitute Valiant Idaho, LLC in Place of Pensco Trust Co. as the Real Party in Interest – filed 10/06/2014 .....	Vol. VIII - 946
Order Regarding Disqualification of Judge – filed 10/06/2014 .....	Vol. VIII - 953
VP, Incorporated's Motion to Dismiss Third Party Complaint – filed 10/06/2014 .....	Vol. VIII - 959
Order of Reassignment – filed 10/09/2014 .....	Vol. VIII - 963
Affidavit of Service – filed 10/20/2014 .....	Vol. VIII - 965

Order for Entry of Default Against Third Party Defendant Pend Oreille Bonner Development Holdings, Inc. – filed 10/21/2014 .....	Vol. VIII - 969
Clerk’s Entry of Default Against Third Party Defendant Pend Oreille Bonner Development Holdings, Inc. – filed 10/22/2014 .....	Vol. VIII - 973
Motion for Leave to Amend Answer to Allege a Counterclaim and Cross-claim, and to Serve Third Party Complaint – filed 11/05/2014 .....	Vol. VIII - 977
Memorandum in Opposition to VP, Incorporated’s Motion to Dismiss Third Party Complaint or, in the Alternative, Motion for Leave to Amend Answer to Allege a Counterclaim and Cross-claim, and to Serve Third Party Complaint – filed 11/05/2014 .....	Vol. VIII - 982
Third Party Defendant Idaho Club Homeowner’s Association, Inc.’s Motion and Memorandum to Dismiss Claim Asserted by Third Party Plaintiff JV, LLC – filed 11/07/2014.....	Vol. VIII - 996
Third Party Defendant Panhandle Management, Incorporated’s Motion and Memorandum to Dismiss Claims Asserted by Third Party Plaintiff JV, LLC – filed 11/07/2014.....	Vol. VIII - 1006
Affidavit of Toby McLaughlin in Support of Third Party Defendant Panhandle Management Incorporated’s Motion to Dismiss Claim Asserted by Third Party Plaintiff JV, LLC – filed 11/07/2014 .....	Vol. IX - 1015
Affidavit of Toby McLaughlin in Support of Third Party Defendant Idaho Club Homeowner’s Association Inc.’s Motion to Dismiss Claim Asserted by Third Party Plaintiff JV, LLC – filed 11/07/2014 .....	Vol. IX - 1100
Defendant VP, Incorporated’s Request for Extension of Time to Respond to Valiant Idaho, LLC’s Motion for Leave to Amend Answer to Allege a Counterclaim and Cross-claim, and to Serve Third Party – filed 11/12/2014....	Vol. X - 1153
VP, Incorporated’s Reply on Motion to Dismiss Third Party Complaint and Response to Motion to Amend Pleadings – filed 11/14/2014 .....	Vol. X - 1156
Order Granting Valiant Idaho, LLC Leave to Serve its Third Party Complaint – filed 11/19/2014 .....	Vol. X - 1160
Order Granting Valiant Idaho, LLC Leave to Amend Answer to Allege a Counterclaim and Cross-Claim – filed 11/19/2014 .....	Vol. X - 1164
Order Substituting Valiant Idaho, LLC in Place of Pensco Trust Co. as the Real Party in Interest – filed 11/19/2014	Vol. X - 1168
Order Substituting Valiant Idaho, LLC in Place of Mortgage Fund '08 LLC as the Real Party in Interest – filed 11/19/2014 .....	Vol. X - 1171
Order Denying VP, Incorporated’s Motion to Dismiss Third Party Complaint – filed 11/19/2014 .....	Vol. X - 1174
Stipulation to Entry of Judgment Against Pend Oreille Bonner Development, LLC – filed 11/19/2014 .....	Vol. X - 1178
Stipulation to Entry of Judgment Against Charles W. Reeves and Anna B. Reeves – filed 11/19/2014.....	Vol. X - 1200
Stipulation to Entry of Judgment Against Pend Oreille Bonner Development Holdings, Inc. – filed 11/19/2014	Vol. X - 1221
Complaint for Judicial Foreclosure – filed 11/19/2014 .....	Vol. X - 1242
Order Settling Trial and Pretrial Order – filed 11/20/2014 .....	Vol. X - 1270
Order on Stipulation to Entry of Judgment Against Pend Oreille Bonner Development Holdings, Inc. – filed 11/20/2014	Vol. XI - 1276



Order on Stipulation to Entry of Judgment Against Pend Oreille Bonner Development, LLC – filed 11/20/2014	Vol. XI - 1296
Order on Stipulation to Entry of Judgment Against Charles W. Reeves and Ann B. Reeves – filed 11/20/2014 ...	Vol. XI - 1317
Valiant Idaho, LLC’s Motion for Leave to Amend Third Party Complaint to Join an Additional Party – filed 11/24/2014	Vol. XI - 1337
Memorandum in Support of Valiant Idaho, LLC’s Motion for Leave to Amend Third Party Complaint to Join an Additional Party – filed 11/24/2014	Vol. XI - 1371
Cross-defendant, VP, Incorporated’s Request for Extension of Time to Answer or Otherwise Plead to Valiant, LLC’s Amended Answer to Allege a Counter-Claim and Cross-Claim and to Serve Third Party – filed 12/01/2014	Vol. XI - 1377
Order Granting Cross-defendant, VP, Incorporated’s Request for Extension of Time to Answer or Otherwise Plead to Valiant, LLC’s Amended Answer to Allege a Counter-Claim and Cross-Claim and to Serve Third Party – filed 12/03/2014	Vol. XI - 1379
Valiant Idaho, LLC’s Motion for Entry of Default Against Counter-Defendant Genesis Golf Builders, Inc. – filed 12/08/2014	Vol. XI - 1382
Declaration of Richard L. Stacey in Support of Valiant Idaho, LLC’s Motion for Entry of Default Against Counter-Defendant Genesis Golf Builders, Inc. – filed 12/08/2014	Vol. XI - 1387
Valiant Idaho, LLC’s Motion for Entry of Default Against Third Party Defendant Amy Korengut – filed 12/08/2014	Vol. XI - 1394
Declaration of Richard L. Stacey in Support of Valiant Idaho, LLC’s Motion for Entry of Default Against Third Party Defendant Amy Korengut – filed 12/08/2014	Vol. XI - 1399
Affidavit of Non-Military Service in Support of Motion for Entry of Default of Amy Korengut – filed 12/08/2014	Vol. XI - 1409
Valiant Idaho, LLC’s Motion for Entry of Default Against Third Party Defendant Independent Mortgage Ltd. Co. – filed 12/08/2014	Vol. XII - 1414
Declaration of Richard L. Stacey in Support of Valiant Idaho, LLC’s Motion for Entry of Default Against Third Party Defendant Independent Mortgage Ltd. Co. – filed 12/08/2014	Vol. XII - 1419
Valiant Idaho, LLC’s Motion for Entry of Default Against Third Party Defendant C.E. Kramer Crane & Contracting, Inc. – filed 12/08/2014	Vol. XII - 1429
Declaration of Richard L. Stacey in Support of Valiant Idaho, LLC’s Motion for Entry of Default Against Third Party Defendant C.E. Kramer Crane & Contracting, Inc. – filed 12/08/2014	Vol. XII - 1434
Valiant Idaho, LLC’s Motion for Entry of Default Against Third Party Defendant Netta Source, LLC – filed 12/08/2014	Vol. XII - 1444
Declaration of Richard L. Stacey in Support of Valiant Idaho, LLC’s Motion for Entry of Default Against Third Party Defendant Netta Source, LLC – filed 12/08/2014	Vol. XII - 1449
Valiant Idaho, LLC’s Motion for Entry of Default Against Third Party Defendant Montaheno Investments, LLC – filed 12/08/2014	Vol. XII - 1459
Declaration of Richard L. Stacey in Support of Valiant Idaho, LLC’s Motion for Entry of Default Against Third Party Defendant Montaheno Investments, LLC – filed 12/08/2014	Vol. XII - 1464

Valiant Idaho, LLC's Motion for Entry of Default Against Third Party Defendant Russ Capital Group, LLC – filed 12/08/2014 .....	Vol. XII - 1474
Declaration of Richard L. Stacey in Support of Valiant Idaho, LLC's Motion for Entry of Default Against Third Party Defendant Russ Capital Group, LLC – filed 12/08/2014 .....	Vol. XII - 1479
Valiant Idaho, LLC's Notice of Intent to Take Default – filed 12/08/2014 .....	Vol. XII - 1489
Order for Entry of Default Against Amy Korengut – filed 12/10/2014.....	Vol. XII - 1495
Clerk's Entry of Default Against Amy Korengut – filed 12/10/2014.....	Vol. XII - 1498
Order for Entry of Default Against Montaheno Investments, LLC – filed 12/10/2014 .....	Vol. XII - 1501
Clerk's Entry of Default Against Montaheno Investments, LLC – filed 12/10/2014 .....	Vol. XII - 1504
Order for Entry of Default Against Genesis Golf Builders, Inc. – filed 12/10/2014 .....	Vol. XII - 1507
Clerk's Entry of Default Against Genesis Golf Builders, Inc. – filed 12/10/2014 .....	Vol. XII - 1511
Order for Entry of Default Against C.E. Kramer Crane & Contracting, Inc. – filed 12/10/2014 .....	Vol. XII - 1515
Clerk's Entry of Default Against C.E. Kramer Crane & Contracting, Inc. – filed 12/10/2014 .....	Vol. XII - 1518
Order of Entry of Default Against Russ Capital Group, LLC – filed 12/10/2014 .....	Vol. XII - 1521
Clerk's Entry of Default Against Russ Capital Group, LLC – filed 12/10/2014.....	Vol. XII - 1524
Order for Entry of Default Against Netta Source, LLC – filed 12/10/2014 .....	Vol. XII - 1527
Clerk's Entry of Default Against Netta Source, LLC – filed 12/10/2014 .....	Vol. XII - 1530
VP, Incorporated's Answer to Valiant Idaho, LLC's Counterclaim, Cross-claim and Third-party Complaint for Judicial Foreclosure – filed 12/11/2014 .....	Vol. XII - 1533
Valiant Idaho, LLC's Reply to: (1) JV LLC's Answer to Valiant Idaho, LLC's Counterclaim, Cross-claim and Third-party Complaint for Judicial Foreclosure; and (2) JV LLC's Cross-claim and Third Party Complaint – filed 12/15/2014	Vol. XII - 1541
Stipulation to Entry of Judgment Against First American Title Company of Idaho – filed 12/17/2014 .....	Vol. XIII - 1555
Order on Stipulation to Entry of Judgment Against First American Title Company of Idaho – filed 12/17/2014	Vol. XIII - 1576
Valiant Idaho, LLC's Motion for Entry of Default Against Third Party Defendant Timberline Investments, LLC – filed 12/22/2014.....	Vol. XIII - 1596
Declaration of Richard L. Stacey in Support of Valiant Idaho, LLC's Motion for Entry of Default Against Third Party Defendant Timberline Investments, LLC – filed 12/22/2014.....	Vol. XIII - 1601
Stipulation to Entry of Judgment Against Dan S. Jacobson; Sage Holdings, LLC; and Steven G. Lazar – filed 01/02/2015	Vol. XIII - 1611
Order for Entry of Default Against Independent Mortgage Ltd. Co. – filed 01/06/2015 .....	Vol. XIII - 1633
Clerk's Entry of Default Against Independent Mortgage Ltd. Co. – filed 01/06/2015 .....	Vol. XIII - 1636

Order for Entry of Default Against Timberline Investments, LLC – filed 01/06/2015 .....	Vol. XIII - 1639
Clerk’s Entry of Default Against Timberline Investments, LLC – filed 01/06/2015 .....	Vol. XIII - 1642
Order on Stipulation to Entry of Judgment Against Dan S. Jacobson, Sage Holdings LLC and Steven G. Lazar – filed 01/06/2015 .....	Vol. XIII - 1645
Stipulation for Settlement and Dismissal of JV, LLC’s Third Party Complaint Against Idaho Club Homeowner’s Association, Inc. – filed 01/09/2015.....	Vol. XIII - 1666
Stipulation to Entry of Judgment Against Idaho Club Homeowner’s Association, Inc. – filed 01/12/2015.....	Vol. XIII - 1673
Judgment (Dismissal of JV, LLC’s Third Party Complaint Against Idaho Club Homeowner’s Association, Inc.) – filed 01/15/2015 .....	Vol. XIV - 1694
Order on Stipulation to Entry of Judgment Against Idaho Club Homeowner’s Association, Inc. – filed 01/15/2015 .....	Vol. XIV - 1700
Valiant Idaho, LLC’s Motion for Summary Judgment Against JV, LLC; North Idaho Resorts, LLC; and VP, Incorporated – filed 01/20/2015.....	Vol. XIV - 1720
Memorandum in Support of Valiant Idaho, LLC’s Motion for Summary Judgment Against JV, LLC; North Idaho Resorts, LLC; and VP, Incorporated – filed 01/20/2015 .....	Vol. XIV - 1725
Declaration of Jeff R. Sykes in Support of Valiant Idaho, LLC’s Motion for Summary Judgment Against JV, LLC; North Idaho Resorts, LLC; and VP, Incorporated – filed 01/20/2015 .....	Vol. XV - 1747
Declaration of Jeff R. Sykes in Support of Valiant Idaho, LLC’s Motion for Summary Judgment Against JV, LLC; North Idaho Resorts, LLC; and VP, Incorporated (Continued) – filed 01/20/2015 .....	Vol. XVI - 1884
Affidavit of Charles W. Reeves – filed 01/20/2015 .....	Vol. XVII - 1912
Affidavit of Charles W. Reeves (Continued) – filed 01/20/2015 .....	Vol. XVIII - 2039
Notice of Hearing on Valiant Idaho, LLC’s Motion for Summary Judgment Against JV, LLC; North Idaho Resorts, LLC; and VP, Incorporated – filed 01/20/2015 .....	Vol. XVIII - 2070
JV, LLC’s Memorandum in Opposition to Valiant Idaho, LLC’s Motion for Summary Judgment – filed 02/02/2015 .....	Vol. XIX - 2076
JV, LLC’s Memorandum in Opposition to Valiant Idaho, LLC’s Motion for Summary Judgment (Continued) – filed 02/02/2015 .....	Vol. XX - 2210
JV’s Affidavit of James W. Berry Opposing Valiant’s Motion for Summary Judgment – filed 02/02/2015.....	Vol. XX - 2323
JV, LLC’s Motion to Vacate Valiant’s Hearing Date of February 18, 2015 on its Motion for Summary Judgment, Request for Continuance and Request for Hearing on Short Notice – filed 02/02/2015.....	Vol. XX - 2331
Valiant Idaho, LLC’s Motion for Entry of Default Against Third Party Defendant Bar K, Inc. – filed 02/02/2015.....	Vol. XX - 2337
Declaration of Jeff R. Sykes in Support of Valiant Idaho, LLC’s Motion for Entry of Default Against Third Party Defendant Bar K, Inc. – filed 02/02/2015 .....	Vol. XXI - 2342
Order for Entry of Default Against Bar K, Inc. – filed 02/03/2015 .....	Vol. XXI - 2353
Clerk’s Entry of Default Against Bar K, Inc. – filed 02/03/2015 .....	Vol. XXI - 2356

Defendants North Idaho Resorts, LLC and VP Incorporated's Memorandum in Opposition to Valiant Idaho, LLC's Motion for Summary Judgment – filed 02/04/2015 .....	Vol. XXI - 2359
Request for Judicial Notice – filed 02/04/2015 .....	Vol. XXI - 2372
Declaration of Richard Vilelli in Opposition to Valiant Idaho, LLC's Motion for Summary Judgment Against JV, LLC and VP, Incorporated – filed 02/04/2015 .....	Vol. XXI - 2392
Stipulation to Entry of Judgment Against Mountain West Bank – filed 02/04/2015 .....	Vol. XXI - 2452
Order on Stipulation to Entry of Judgment Against Mountain West Bank – filed 02/06/2015 .....	Vol. XXII - 2473
Amended Notice of Hearing on Valiant Idaho, LLC's Motion for Summary Judgment Against JV, LLC and VP, Incorporated – filed 02/13/2015 .....	Vol. XXII - 2493
Judgment (Pucci Construction, Inc.) – filed 02/18/2015 .....	Vol. XXII - 2499
Judgment (ACI Northwest, Inc.) – filed 02/18/2015 .....	Vol. XXII - 2502
JV, LLC's First Supplemental Memorandum in Opposition to Valiant Idaho, LLC's Motion for Summary Judgment – filed 02/27/2015 .....	Vol. XXII - 2505
Defendants North Idaho Resorts, LLC and VP, Incorporated's Motion for Enlargement of Time to File Answers and Responses to Discovery Requests Propounded by Valiant Idaho, LLC – filed 03/02/2015 .....	Vol. XXII - 2516
Memorandum in Reply to JV, LLC's Memorandum in Opposition to Valiant Idaho, LLC's Motion for Summary Judgment – filed 03/11/2015 .....	Vol. XXII - 2519
Supplemental Declaration of Jeff R. Sykes in Support of Memorandum in Reply to JV, LLC's Memorandum in Opposition to Valiant Idaho, LLC's Motion for Summary Judgment – filed 03/11/2015 .....	Vol. XXII - 2528
Memorandum in Reply to North Idaho Resorts, LLC and VP, Incorporated's Memorandum in Opposition to Valiant Idaho, LLC's Motion for Summary Judgment – filed 03/11/2015 .....	Vol. XXII - 2547
Order Granting Defendants North Idaho Resorts, LLC and VP, Incorporated's Motion for Enlargement of Time to File Answers and Responses to Discovery Requests Propounded by Valiant Idaho, LLC – filed 03/12/2015 .....	Vol. XXII - 2557
Memorandum Decision & Order Granting Valiant Idaho, LLC's Motion for Summary Judgment Against JV, LLC; North Idaho Resorts, LLC; and VP, Incorporated – filed 04/14/2015 .....	Vol. XXII - 2560
JV, LLC's Motion to Alter, Amend and to Reconsider the Court's Memorandum Decision and Order Filed 04/14/2015 and Request for Oral Argument Time/Date for a Hearing; Not Yet to be Set – filed 04/28/2015 .....	Vol. XXII - 2579
Motion for Reconsideration and Clarification – filed 04/29/2015 .....	Vol. XXII - 2596
Defendants North Idaho Resorts, LLC and VP, Incorporated's Motion for Enlargement of Time to File Memorandum in Support of Motion for Reconsideration and Clarification – filed 05/11/2015 .....	Vol. XXII - 2598
Valiant Idaho, LLC's Motion for Entry of Final Judgment – filed 05/20/2015 .....	Vol. XXII - 2600
Memorandum in Support of Valiant Idaho, LLC's Motion for Entry of Final Judgment – filed 05/20/2015 ...	Vol. XXII - 2605
Declaration of Jeff R. Sykes in Support of Valiant Idaho, LLC's Motion for Entry of Final Judgment – filed 05/20/2015	Vol. XXIII - 2612

Declaration of C. Dean Shafer in Support of Valiant Idaho, LLC's Motion for Entry of Final Judgment – filed 05/20/2015 Vol. XXIII - 2627	
Valiant Idaho, LLC's Motion for Entry of Default Against Third Party Defendants Frederick J. Grant and Christine Grant – filed 05/22/2015 .....	Vol. XXIV - 2749
Declaration of Jeff R. Sykes in Support of Valiant Idaho, LLC's Motion for Entry of Default Against Third Party Defendants Frederick J. Grant and Christine Grant – filed 05/22/2015 .....	Vol. I - 2751
Declaration of Pamela Lemieux in Support of Valiant Idaho, LLC's Motion for Entry of Default Against Third Party Defendants Frederick J. Grant and Christine Grant – filed 05/22/2015 .....	Vol. XXIV - 2763
Defendants North Idaho Resorts, LLC and VP Incorporated's Second Motion for Enlargement of Time to File Memorandum in Support of Motion for Reconsideration and Clarification – filed 05/26/2015 .....	Vol. XXIV - 2771
Order for Entry of Default Against Third Party Defendants Frederick J. Grant and Christine Grant – filed 05/29/2015	Vol. XXIV - 2773
Clerk's Entry of Default Against Third Party Defendants Frederick J. Grant and Christine Grant – filed 05/29/2015	Vol. XXIV - 2777
Renewed Motion for Reconsideration and Clarification – filed 06/16/2015 .....	Vol. XXIV - 2781
Memorandum in Support of Renewed Motion for Reconsideration and Clarification – filed 06/16/2015	Vol. XXIV - 2783
Memorandum Decision and Order Granting Motion for Entry of Final Judgment – filed 06/23/2015 .....	Vol. XXIV - 2791
Defendants North Idaho Resorts, LLC and VP, Incorporated's Motion for Enlargement of Time to File Reply to Plaintiff's Opposition to North Idaho Resorts, LLC and VP, Inc.'s Renewed Motion for Reconsideration and Clarification – filed 07/06/2015 .....	Vol. XXIV - 2799
Memorandum in Opposition to North Idaho Resorts, LLC and VP, Inc.'s Renewed Motion for Reconsideration and Clarification – filed 07/06/2015 .....	Vol. XXIV - 2804
Memorandum in Opposition to JV, LLC's Motion to Alter, Amend and to Reconsider the Court's Memorandum Decision and Order Filed 04/14/2015 – filed 07/06/2015 .....	Vol. XXIV - 2820
Reply Memorandum in Support of Renewed Motion for Reconsideration and Clarification – filed 07/07/2015 ...	Vol. XXIV - 2837
Objection to Proposed Final Judgment – filed 07/07/2015 .....	Vol. XXIV - 2844
JV, LLC's Objection to Entry of Final Judgment – as Drafted by Valiant; and Request for a Hearing – filed 07/07/2015	Vol. XXIV - 2847
Memorandum Decision and Order re: 1) JV, LLC; North Idaho Resorts, LLC; and VP, Incorporated's Motions to Reconsider 2) Valiant's Request for Entry of Proposed Final Judgment and Decree of Foreclosure and Sale – filed 07/21/2015	Vol. XXIV - 2856
Valiant Idaho, LLC's Motion for an Order of Sale of Real Property – filed 07/22/2015 .....	Vol. XXV - 2880
Memorandum in Support of Valiant Idaho, LLC's Motion for an Order of Sale of Real Property – filed 07/22/2015	Vol. XXV - 2912
Declaration of C. Dean Shafer in Support of Valiant Idaho, LLC's Motion for an Order of Sale of Real Property – filed 07/22/2015 .....	Vol. XXV - 2926

Declaration of Charles W. Reeves in Support of Valiant Idaho, LLC's Motion for an Order of Sale of Real Property – filed 07/22/2015 .....	Vol. XXV - 2959
JV, LLC's Motion to Alter, Amend, and Reconsider the Court's Memorandum Decision and Order re: JV, LLC's Motions to Reconsider, and JV, LLC's Motion for Partial Summary Judgment for Affirmative Relief Concerning JV, LLC's Redemption Deed and as to Valiant's Redemption Deed; and Request for Hearing – filed 07/30/2015 .....	Vol. XXV - 2967
Objection to Motion for an Order of Sale of Real Property – filed 08/04/2015 .....	Vol. XXV - 2981
Declaration of Richard Villelli in Opposition to Valiant Idaho, LLC's Motion for Order of Sale – filed 08/04/2015	Vol. XXVI - 2987
Decree of Foreclosure – filed 08/05/2015 .....	Vol. XXVI - 3075
Judgment – filed 08/05/2015 .....	Vol. XXVI - 3082
JV, LLC's Defendants Trial Exhibit – filed 08/11/2015 .....	Vol. XXVI - 3088
JV, LLC's Motion to Reconsider, Alter, and Amend the Judgment [Rule 11 (b) and Rule 52 (b)]; and Request for Hearing – filed 08/18/2015 .....	Vol. XXVI - 3095
North Idaho Resorts, LLC and VP, Inc.'s Motion to Reconsider and Motion to Alter and Amend Judgment – filed 08/19/2015 .....	Vol. XXVII - 3114
North Idaho Resorts, LLC and VP, Inc.'s Memorandum in Support of Motion to Reconsider and Motion to Alter and Amend Judgment – filed 08/19/2015 .....	Vol. XXVII - 3116
Affidavit of Susan P. Weeks in Support of North Idaho Resorts, LLC and VP, Inc.'s Motion to Reconsider and Motion to Alter and Amend Judgment – filed 08/19/2015 .....	Vol. XXVII - 3133
Valiant Idaho, LLC's Motion to Amend Decree of Foreclosure – filed 08/19/2015 .....	Vol. XXVII - 3240
Memorandum in Support of Valiant Idaho, LLC's Motion to Amend Decree of Foreclosure – filed 08/19/2015	Vol. XXVII - 3244
Valiant Idaho, LLC's Motion to Alter, Amend and/or Reconsider the Order of Sale of Real Property – filed 08/19/2015	Vol. XXVII - 3249
Memorandum in Support of Valiant Idaho, LLC's Motion to Alter, Amend and/or Reconsider the Order of Sale of Real Property – filed 08/19/2015 .....	Vol. XXVIII - 3253
Declaration of Chad M. Nicholson in Support of Valiant Idaho, LLC's Motion to Alter, Amend and/or Reconsider the Order of Sale of Real Property – filed 08/19/2015 .....	Vol. XXVIII - 3276
Declaration of Charles W. Reeves in Support of Valiant Idaho, LLC's Motion to Alter, Amend and/or Reconsider the Order of Sale of Real Property – filed 08/19/2015 .....	Vol. XXVIII - 3280
Declaration of C. Dean Shafer in Support of Valiant Idaho, LLC's Motion to Alter, Amend and/or Reconsider the Order of Sale of Real Property – filed 08/19/2015 .....	Vol. XXVIII - 3301
Notice of Hearing on Valiant Idaho, LLC's Motion to Alter, Amend and/or Reconsider the Order of Sale of Real Property – filed 08/19/2015 .....	Vol. XXVIII - 3329
Notice of Special Appearance – filed 08/21/2015 .....	Vol. XXVIII - 3334
VP Incorporated's Answer to JV, LLC's Cross-Claim – filed 08/21/2015 .....	Vol. XXVIII - 3337

Stipulation for Settlement and for Judgment as Between Defendant VP, Inc. and North Idaho Resorts and the Defendant JV, LLC – filed 08/24/2015 .....	Vol. XXVIII - 3340
Memorandum in Opposition to JV, LLC’s Motion to Alter, Amend and to Reconsider filed 08/18/2015 – filed 08/25/2015 .....	Vol. XXVIII - 3367
Memorandum in Opposition to JV, LLC’s Motion to Alter, Amend and to Reconsider the Court’s Memorandum Decision and Order dated July 21, 2015 – filed 08/26/2015 .....	Vol. XXVIII - 3376
JV’s Supplemental Motion to Alter, Amend, Set Aside the Judgment, Based on Valiant’s Motions to Change the Order of Sale and Change the Decree of Foreclosure Pursuant to Rules 11 (b); 52 (b) and Rule 60 and Notice of Hearing – filed 08/26/2015 .....	Vol. XXIX - 3386
Affidavit of James Berry on Behalf of JV, LLC – filed 08/26/2015 .....	Vol. XXIX - 3401
North Idaho Resorts, LLC and VP, Inc.’s Memorandum in Opposition to Valiant Idaho’s Motion to Amend Degree of Foreclosure and Motion to Alter, Amend and/or Reconsider the Order of Sale of Real Property – filed 08/26/2015	Vol. XXIX - 3413
Declaration of Richard Vilelli in Opposition to Valiant Idaho, LLC’s Motion to Alter, Amend and/or Reconsider the Order of Sale – filed 08/26/2015 .....	Vol. XXIX - 3424
Errata to Declaration of Richard Vilelli in Opposition to Valiant Idaho, LLC’s Motion to Alter, Amend and/or Reconsider the Order of Sale – filed 08/27/2015 .....	Vol. XXIX - 3487
JV’s Reply to Valiant’s Memorandum in Opposition to JV’s Motion filed on 07/21/2015, and Motions to Strike – filed 08/31/2015 .....	Vol. XXIX - 3499
Order Setting Trial and Pretrial Order – filed 09/03/2015 .....	Vol. XXX - 3521
Memorandum Decision and Order Granting in Part Reconsideration of the July 21, 2015 Memorandum Decision & Order – filed 09/04/2015 .....	Vol. XXX - 3527
JV, LLC’s Request for Clerk’s Minutes and Reporter’s Typed Transcript of Entire Proceeding Including the District Court’s Remarks and Rulings in Open Court on September 2, 2015 – filed 09/08/2015 .....	Vol. XXX - 3533
Valiant Idaho, LLC’s Objection to JV, LLC’s Proposed Judgment Submitted 09/10/2015 (As Between Defendants JV, LLC and North Idaho Resorts, LLC/VP Incorporated) – filed 09/16/2015 .....	Vol. XXX - 3538
Notice re: Proposed Judgment (as Between Defendant VP, Inc. and North Idaho Resorts and the Defendant JV, LLC) – filed 09/17/2015 .....	Vol. XXX - 3545
Order Vacating Decree of Foreclosure Entered on August 5, 2015 – filed 09/17/2015 .....	Vol. XXX - 3549
Order Vacating Judgment Entered on August 5, 2015 – filed 09/17/2015 .....	Vol. XXX - 3552
Subpoena Duces Tecum to First American Tile Company – filed 09/18/2015 .....	Vol. XXX - 3555
Second Subpoena Duces Tecum to First American Title Company – filed 09/18/2015 .....	Vol. XXX - 3620
Valiant Idaho, LLC’s Third Motion for Summary Judgment – filed 09/25/2015 .....	Vol. XXX - 3623
Memorandum in Support of Valiant Idaho, LLC’s Third Motion for Summary Judgment – filed 09/25/2015	Vol. XXXI - 3627
Declaration of Barney Ng in Support of Valiant Idaho, LLC’s Third Motion for Summary Judgment – filed 09/25/2015	Vol. XXXI - 3658

Valiant Idaho, LLC's Objections and Opposition to North Idaho Resorts, LLC and VP, Incorporated's Motion to Reconsider and Motion to Alter and Amend Judgment – filed 10/01/2015 .....	Vol. XXXI - 3721
Affidavit of Service (Sandpoint Title Insurance) – filed 10/05/2015 .....	Vol. XXXI - 3727
Affidavit of Service (First American Title) – filed 10/05/2015 .....	Vol. XXXI - 3729
Affidavit of Service (Second on First American Title) – filed 10/05/2015 .....	Vol. XXXI - 3731
Valiant Idaho, LLC's Motion to Strike Inadmissible Evidence – filed 10/09/2015 .....	Vol. XXXI - 3733
Memorandum in Support of Valiant Idaho, LLC's Motion to Strike Inadmissible Evidence – filed 10/09/2015	Vol. XXXI - 3737
Defendants North Idaho Resorts, LLC and VP, Incorporated's Motion for Enlargement of Time to File Reply to Plaintiff's Opposition to North Idaho Resorts, LLC and VP, Inc.'s Renewed Motion for Reconsideration and Clarification – filed 10/13/2015 .....	Vol. XXXI - 3746
JV, LLC's Objection and Memorandum in Opposition to Valiant Idaho, LLC's Third Motion for Summary Judgment and JV, LLC's Motion to Strike Valiant's Third Motion for Summary Judgment and Notice of Hearing for October 23, 2015 at 1:30 p.m. – filed 10/13/2015	Vol. XXXII - 3748
Affidavit of James Berry on Behalf of JV, LLC in Opposition to Valiant Idaho, LLC's Third Motion for Summary Judgment – filed 10/13/2015 .....	Vol. XXXII - 3778
Declaration of Susan P. Weeks in Opposition to Valiant's Third Motion for Summary Judgment – filed 10/13/2015	Vol. XXXII - 3791
Defendants North Idaho Resorts, LLC and VP Incorporated's Memorandum in Opposition to Valiant Idaho, LLC's Third Motion for Summary Judgment – filed 10/13/2015.....	Vol. XXXII - 3810
Defendants North Idaho Resorts and VP, Incorporated's Motion for Judicial Notice of Barney Ng – filed 10/13/2015	Vol. XXXII - 3823
Declaration of Richard Villelli in Opposition to Valiant Idaho, LLC's Third Motion for Summary Judgment Against JV, LLC; North Idaho Resorts, LLC; and VP, Incorporated – filed 10/14/2015 .....	Vol. XXXII - 3828
Motion to Strike Memoranda and Declarations/Affidavits in Opposition to Valiant Idaho, LLC's Third Motion for Summary Judgment or, in the Alternative, Motion for Extension of Time to File Reply Memoranda – filed 10/16/2015	Vol. XXXII - 3864
Declaration of Chad M. Nicholson dated October 16, 2015 – filed 10/16/2015.....	Vol. XXXII - 3870
Defendants North Idaho Resorts, LLC and VP, Incorporated's Memorandum in Opposition to Valiant Idaho, LLC's Motion to Strike Inadmissible Evidence – filed 10/16/2015 .....	Vol. XXXII - 3879
JV, LLC's Response to Valiant's Motion to Strike Inadmissible Evidence – filed 10/19/2015 .....	Vol. XXXIII - 3884
Memorandum in Reply to Defendant JV, LLC's Opposition to Valiant Idaho, LLC's Third Motion for Summary Judgment – filed 10/20/2015 .....	Vol. XXXIII - 3892
Memorandum in Opposition to Defendant JV, LLC's Motion to Vacate Valiant's Hearing on October 23, 2015 – filed 10/20/2015 .....	Vol. XXXIII - 3900
Declaration of Barney Ng in Support of Valiant Idaho, LLC's Reply to North Idaho Resorts, LLC's and VP, Incorporated's Opposition to Valiant, Idaho, LLC's Third Motion for Summary Judgment – filed 10/20/2015 .....	Vol. XXXIII - 3906



Motion to Shorten Time to Have Heard Valiant Idaho, LLC's Second Motion to Strike Inadmissible Evidence – filed 10/20/2015 .....	Vol. XXXIII - 3911
Declaration of Chad M. Nicholson dated October 20, 2015 – filed 10/20/2015.....	Vol. XXXIII - 3914
Memorandum in Reply to North Idaho Resorts, Inc. and VP, Incorporated's Opposition to Valiant, Idaho, LLC's Third Motion for Summary Judgment – filed 10/20/2015.....	Vol. XXXIII - 3924
Valiant Idaho, LLC's Second Motion to Strike Inadmissible Evidence – filed 10/20/2015 .....	Vol. XXXIII - 3940
Memorandum in Support of Valiant Idaho, LLC's Second Motion to Strike Inadmissible Evidence – filed 10/20/2015	Vol. XXXIII - 3945
Amended Notice of Trial – filed 10/21/2015.....	Vol. XXXIII - 3953
Reply to JV, LLC's Response to Valiant Idaho, LLC's Motion to Strike Inadmissible Evidence – filed 10/21/2015..	Vol. XXXIII - 3955
Reply to Defendants North Idaho Resorts, LLC's and VP, Incorporated's Memorandum in Opposition to Valiant Idaho, LLC's Motion to Strike Inadmissible Evidence – filed 10/21/2015 .....	Vol. XXXIII - 3962
JV, LLC's Response to Valiant's Most Recent "Filings" and JV, LLC's Objection Thereto – filed 10/21/2015	Vol. XXXIII - 3972
North Idaho Resorts, LLC and VP, Inc.'s Reply Memorandum in Support of Motion to Reconsider and Motion to Alter and Amend Judgment – filed 10/22/2015.....	Vol. XXXIII - 3982
Motion for Enlargement of Time to File North Idaho Resorts, LLC and VP, Inc.'s Reply Memorandum in Support of Motion to Reconsider and Motion to Alter and Amend Judgment – filed 10/22/2015 .....	Vol. XXXIII - 3986
Errata to Declaration of Susan P. Weeks in Opposition to Valiant's Third Motion for Summary Judgment – filed 10/22/2015 .....	Vol. XXXIII - 3988
Defendants North Idaho Resorts, LLC and VP, Incorporated's Memorandum in Opposition to Valiant Idaho, LLC's Second Motion to Strike Inadmissible Evidence – filed 10/22/2015 .....	Vol. XXXIII - 3990
Defendants North Idaho Resorts, LLC and VP, Incorporated's Motion to Strike the Declarations of Barney Ng and Chad M. Nicholson – filed 10/22/2015 .....	Vol. XXXIII - 3995
Defendants North Idaho Resorts, LLC and VP, Incorporated's Memorandum in Support of Motion to Strike the Declarations of Barney Ng and Chad M. Nicholson – filed 10/22/2015 .....	Vol. XXXIII - 3997
Memorandum Decision & Order re: Motions Heard on October 23, 2015 – filed 10/30/2015 .....	Vol. XXXIII - 4000
VP, Inc.'s Expert Witness Disclosure – filed 11/27/2015 .....	Vol. XXXIV - 4020
VP, Inc.'s Lay Witness Disclosure – filed 11/27/2015.....	Vol. XXXIV - 4024
VP, Inc.'s Supplemental Expert Witness Disclosure – filed 12/04/2015 .....	Vol. XXXIV - 4027
Valiant Idaho, LLC's Motion <i>In Limine</i> re: North Idaho Resorts, LLC and VP, Inc. – filed 12/15/2015	Vol. XXXIV - 4032
Valiant Idaho, LLC's Motion <i>In Limine</i> re: JV, LLC – filed 12/15/2015.....	Vol. XXXIV - 4034
Memorandum in Support of Valiant Idaho, LLC's Motion <i>In Limine</i> re: North Idaho Resorts, LLC and VP, Inc. – filed 12/15/2015.....	Vol. XXXIV - 4036

Memorandum in Support of Valiant Idaho, LLC's Motion <i>In Limine</i> re: North Idaho Resorts, LLC and VP, Inc.(Continued) – filed 12/15/2015.....	Vol. XXXV - 4036
Memorandum in Support of Valiant Idaho, LLC's Motion <i>In Limine</i> re: JV, LLC – filed 12/15/2015.....	Vol. XXXV - 4051
Declaration of Richard L. Stacey in Support of Valiant Idaho, LLC's Motions <i>In Limine</i> – filed 12/15/2015	Vol. XXXV - 4057
JV, LLC's Amended Exhibit List and Documents – filed 12/22/2015 .....	Vol. XXXV - 4205
VP, Inc.'s and North Idaho Resorts, LLC's Response to Valiant's Motion <i>In Limine</i> – filed 12/22/2015 .....	Vol. XXXV - 4221
JV, LLC's Objection to Valiant's Motion <i>In Limine</i> – filed 12/23/2015 .....	Vol. XXXV - 4233
Reply Memorandum in Support of Valiant Idaho, LLC's Motion <i>In Limine</i> re: North Idaho Resorts, LLC and VP, Inc. – filed 12/28/2015 .....	Vol. XXXV - 4243
Reply Memorandum in Support of Valiant Idaho, LLC's Motion <i>In Limine</i> re: JV, LLC – filed 12/28/2015	Vol. XXXV - 4253
Declaration of Chad M. Nicholson in Support of Valiant Idaho, LLC's Reply Memoranda re: Motions <i>In Limine</i> – filed 12/28/2015 .....	Vol. XXXV - 4258
Order re: Valiant Idaho LLC's Motions <i>In Limine</i> – filed 12/29/2015 .....	Vol. XXXV - 4266
VP, Inc.'s Amended Supplemental Expert Witness Disclosure – filed 01/08/2016 .....	Vol. XXXV - 4269
VP, Inc.'s Amended Supplemental Expert Witness Disclosure – filed 01/11/2016 .....	Vol. XXXV - 4273
VP, Inc.'s Exhibit List – filed 01/14/2016 .....	Vol. XXXVI - 4278
Valiant Idaho, LLC's Identification of Trial Exhibits – filed 01/14/2016 .....	Vol. XXXVI - 4286
Valiant Idaho, LLC's Identification of Trial Witnesses – filed 01/14/2016 .....	Vol. XXXVI - 4294
VP, Inc.'s Amended Exhibit List – filed 01/15/2016.....	Vol. XXXVI - 4298
Valiant Idaho, LLC's Trial Brief – filed 01/21/2016 .....	Vol. XXXVI - 4306
JV, LLC's Trial Memorandum – filed 01/22/2016 .....	Vol. XXXVI - 4316
JV, LLC's Second Amended Exhibit List and Documents – filed 01/22/2016 .....	Vol. XXXVI - 4363
Valiant Idaho, LLC's Trial Brief – filed 01/25/2016 .....	Vol. XXXVI - 4394
JV, LLC's Third Amended Exhibit List and Documents – filed 01/26/2016 .....	Vol. XXXVI - 4404
VP, Inc.'s Motion to Amend Answer to Assert an Affirmative Defense – filed 01/27/2016 .....	Vol. XXXVII - 4413
JV, LLC's Fourth Amended Exhibit List and Documents – filed 03/11/2016 .....	Vol. XXXVII - 4418
Valiant Idaho, LLC's Closing Argument – filed 03/14/2016 .....	Vol. XXXVII - 4444
Declaration of William Haberman in Support of Valiant Idaho, LLC's Closing Argument – filed 03/14/2016	Vol. XXXVII - 4471
JV, LLC's Motion to Strike the Declaration of William Haberman – filed 04/18/2016.....	Vol. XXXVII - 4476

VP Inc.'s Motion to Strike the Declaration of William Haberman – filed 04/21/2016 .....	Vol. XXXVII - 4482
Memorandum in Support of VP, Inc.'s Motion to Strike the Declaration of William Haberman – filed 04/21/2016 .	Vol. XXXVII - 4484
Order Denying Motions to Strike – filed 04/27/2016 .....	Vol. XXXVII - 4487
JV, LLC's Post Trial Memorandum and Argument – filed 05/12/2016 .....	Vol. XXXVII - 4489
VP's Closing Argument – filed 05/12/2016 .....	Vol. XXXVII - 4535
Valiant Idaho, LLC's Response and Rebuttal to VP, Inc.'s Closing Argument – filed 05/26/2016	Vol. XXXVIII - 4551
Valiant Idaho, LLC's Response and Objections to JV, LLC's Post-trial Memorandum and Argument – filed 05/26/2016	Vol. XXXVII - 4574
Memorandum Decision and Order re: Court Trial held on January 28 and 29, and March 16 and 17, 2016 – filed 05/27/2016	Vol. XXXVII - 4589
Judgment – filed 06/22/2016 .....	Vol. XXXVII - 4619
Judgment (Continued) – filed 06/22/2016 .....	Vol. XXXIX - 4693
Judgment (Continued) – filed 06/22/2016 .....	Vol. XL - 4806
Decree of Foreclosure – filed 06/22/2016 .....	Vol. XL - 4910
Decree of Foreclosure (Continued) – filed 06/22/2016 .....	Vol. XLI - 4940
Valiant Idaho, LLC's Motion for an Order of Sale of Real Property – filed 06/22/2016 .....	Vol. XLI - 4985
Memorandum in Support of Valiant Idaho, LLC's Motion for Order of Sale of Real Property – filed 06/22/2016	Vol. XLI - 4997
Objection to Valiant Idaho's Second Motion for an Order of Sale of Real Property – filed 06/29/2016 .....	Vol. XLI - 5015
Valiant Idaho, LLC's Memorandum of Costs and Attorney's Fees – filed 07/06/2016 .....	Vol. XLI - 5019
Declaration of Richard L. Stacey in Support of Valiant Idaho, LLC's Memorandum of Costs and Attorney's Fees – filed 07/06/2016 .....	Vol. XLII - 5058
Declaration of Richard L. Stacey in Support of Valiant Idaho, LLC's Memorandum of Costs and Attorney's Fees – filed 07/06/2016 .....	Vol. XLIII - 5190
Order Requiring Submissions – filed 07/14/2016 .....	Vol. XLIII - 5264
Order Vacating Judgment – filed 07/14/2016 .....	Vol. XLIII - 5266
Order Vacating Decree of Foreclosure entered on June 22, 2016 – filed 07/14/2016 .....	Vol. XLIII - 5268
Order re: Sale of Real Property – filed 07/14/2016 .....	Vol. XLIII - 5270
JV, LLC's Proposed Judgment and Decree of Foreclosure and JV, LLC's Request for Additional Time of at Least 14 Days – filed 07/15/2016 .....	Vol. XLIII - 5274
Order re: Proposed Judgment and Proposed Decree of Foreclosure – filed 07/18/2016 .....	Vol. XLIII - 5303

JV, LLC's Objection and Motion to Disallow Valiant's Memorandum of Fees and Costs – filed 07/18/2016	Vol. XLIV - 5306
Decree of Foreclosure – filed 07/20/2016.....	Vol. XLIV - 5317
Decree of Foreclosure (Continued) – filed 07/20/2016 .....	Vol. XLV - 5413
VP, Inc.'s Opposition to Valiant Idaho's Memorandum of Costs and Attorney Fees – filed 07/20/2016 .....	Vol. XLV - 5503
JV, LLC's Motion to Alter, Amend and Reconsider re: 1. Memorandum Decision and Order 2. Judgment 3. Decree of Foreclosure 4. Order of Sale, and JV, LLC's Memorandum in Support and Request for Hearing – filed 08/02/2016	Vol. XLV - 5521
Order Denying JV, LLC's Request for Oral Argument – filed 08/03/2016.....	Vol. XLV - 5540
VP, Inc.'s Motion for a New Trial – filed 08/03/2016.....	Vol. XLV - 5542
VP, Inc.'s Motion for New Trial – filed 08/03/2016 .....	Vol. XLV - 5544
Memorandum in Support of VP, Inc.'s Motion for New Trial – filed 08/03/2016.....	Vol. XLV - 5546
Declaration of Weeks in Support of VP, Inc.'s Motion for New Trial – filed 08/03/2016.....	Vol. XLVI - 5550
VP, Inc.'s Motion to Alter, Amend, and Reconsider the Decree of Foreclosure and Judgment – filed 08/03/2016	Vol. XLVI - 5553
Memorandum in Support of VP, Inc.'s Motion to Alter, Amend, and Reconsider the Decree of Foreclosure and Judgment – filed 08/04/2016.....	Vol. XLVI - 5555
Order Denying VP, Inc.'s Request for Oral Argument on Motion to Alter, Amend and Reconsider – filed 08/04/2016	Vol. XLVI - 5575
Valiant Idaho, LLC's Memorandum in Opposition to VP, Inc.'s Motion for a New Trial – filed 08/10/2016	Vol. XLVI - 5577
Valiant Idaho, LLC's Memorandum in Opposition to JV, LLC's Motion to Alter, Amend, and Reconsider re: (1) Memorandum Decision and Order; (2) Judgment; (3) Decree of Foreclosure; and (4) Order of Sale – filed 08/10/2016	Vol. XLVI - 5584
Declaration of Richard Stacey in Support of Valiant Idaho, LLC's Memorandum Responses to VP, Inc.'s and JV, LLC's Objections and Motions to Disallow Memorandum of Costs and Attorney's Fees – filed 08/10/2016 ..	Vol. XLVI - 5591
Valiant Idaho, LLC's Memorandum in Opposition to VP, Inc.'s Motion to Alter, Amend and Reconsider the Decree of Foreclosure and Judgment – filed 08/10/2016.....	Vol. XLVI - 5673
Motion for Sanctions Under IC 12-123 and IRCP 11 – filed 08/10/2016 .....	Vol. XLVI - 5682
Declaration of Richard Stacey in Support of Valiant Idaho, LLC's Motion for Sanctions Under IC 12-123 and IRCP 11 – filed 08/10/2016 .....	Vol. XLVII - 5685
Declaration of Jeff R. Sykes in Support of Valiant Idaho, LLC's Memorandum in Opposition to VP, Inc.'s Motion for a New Trial – filed 08/10/2016 .....	Vol. XLVII - 5714
Valiant Idaho, LLC's Memorandum in Opposition to JV, LLC's Objection and Motion to Disallow Memorandum of Costs and Attorney's Fees – filed 08/11/2016.....	Vol. XLVII - 5728
Valiant Idaho, LLC's Memorandum in Response to VP, Inc.'s Objection and Motion to Disallow Memorandum of Costs and Attorney's Fees – filed 08/11/2016.....	Vol. XLVII - 5746

Valiant Idaho, LLC's Memorandum in Support of Motion for Sanctions Under IC 12-123 and IRCP 11 – filed 08/11/2016	Vol. XLVII - 5770
Reply Memorandum to Valiant's Opposition to Motion for New Trial – filed 08/15/2016	Vol. XLVII - 5787
Memorandum Decision and Order Denying JV, LLC's and VP, Incorporated's Motions to Alter, Amend and Reconsider – filed 08/16/2016	Vol. XLVII - 5793
Memorandum Decision and Order Denying JV, LLC's and VP, Incorporated's Motions to Alter, Amend and Reconsider (Continued) – filed 08/16/2016	Vol. XLVIII - 5815
Memorandum Decision Order Awarding Costs and Attorney's Fees to Valiant Idaho, LLC – filed 08/22/2016	Vol. XLVIII - 5829
Judgment re: Costs and Attorneys' Fees – filed 08/22/2016	Vol. XLVIII - 5844
JV, LLC's Response, Objection and Opposition to Plaintiff's Motion for Sanctions – filed 08/24/2016	Vol. XLVIII - 5847
Declaration of Daniel M. Keyes in Support of VP and NIR's Opposition to Valiant Idaho's Motion for Sanctions – filed 08/24/2016	Vol. XLVIII - 5868
Defendant VP, Inc.'s and NIR, LLC's Memorandum in Opposition to Valiant Idaho, LLC's Motion for Sanctions – filed 08/24/2016	Vol. XLVIII - 5886
Memorandum Decision Order Denying VP, Inc.'s Motion for New Trial – filed 08/25/2016	Vol. XLVIII - 5906
JV, LLC's Correction to its Response, Objection and Opposition to Plaintiff's Motion for Sanctions – filed 08/25/2016	Vol. XLVIII - 5920
Memorandum Decision Order Denying Valiant Idaho, LLC's Motion for Sanctions – filed 08/29/2016	Vol. XLVIII - 5925
Notice of Appeal (NIR) – filed 09/09/2016	Vol. IL - 5941
Notice of Appeal (NIR) (Continued) – filed 09/09/2016	Vol. L - 6041
Notice of Appeal by JV, LLC – filed 09/20/2016	Vol. LI - 6137
Notice of Appeal by JV, LLC (Continued) – filed 09/20/2016	Vol. LII - 6267
Writ of Execution – filed 09/21/2016	Vol. LII - 6318
Writ of Execution (Continued) – filed 09/21/2016	Vol. LIII - 6396
Sheriff's Service on Writ of Execution – filed 09/21/2016	Vol. LIII - 6507
Notice of Levy Under Writ of Execution – filed 09/21/2016	Vol. LIII - 6508
Notice of Sheriff's Sale – filed 09/21/2016	Vol. LIV - 6531
Valiant Idaho, LLC's Motion for Relief from Automatic Stay – filed 09/21/2016	Vol. LIV - 6562
Memorandum in Support of Valiant Idaho, LLC's Motion for Relief from Automatic Stay – filed 09/21/2016	Vol. LIV - 6566
Declaration of Richard L. Stacey in Support of Valiant Idaho, LLC's Motion for Relief from Automatic Stay – filed 09/21/2016	Vol. LIV - 6573

Notice of Denial of Oral Argument for Valiant Idaho, LLC's Motion for Relief from Automatic Stay – filed 09/23/2016 .....	Vol. LIV - 6578
Valiant Idaho, LLC's Request for Additional Transcript and Record on Appeal – filed 09/23/2016 .....	Vol. LIV - 6581
JV, LLC's Objection to Valiant's Motion for Relief from Automatic Stay and Memorandum in Support – filed 09/26/2016 .....	Vol. LIV - 6589
VP, Inc. and NIR, LLC's Memorandum in Opposition to Valiant Idaho, LLC's Motion for Relief from Automatic Stay – filed 09/28/2016 .....	Vol. LIV - 6597
Memorandum in Reply to: (1) JV, LLC's Objection; and (2) VP, Inc. and North Idaho Resorts, LLC's Opposition to Valiant Idaho, LLC's Motion for Relief from Automatic Stay – filed 09/29/2016 .....	Vol. LIV - 6603
Application and Declaration of Richard L. Stacey for Writ of Execution – filed 10/05/2016 .....	Vol. LIV - 6608
Writ of Execution – filed 10/05/2016 .....	Vol. LIV - 6611
Writ of Execution (Continued) – filed 10/05/2016 .....	Vol. LV - 6667
Writ of Execution (Continued) – filed 10/05/2016 .....	Vol. LVI - 6801
Application and Declaration of Richard L. Stacey for Writ of Execution Against North Idaho Resorts, LLC – filed 10/06/2016 .....	Vol. LVI - 6804
Writ of Execution Against North Idaho Resorts, LLC – filed 10/06/2016 .....	Vol. LVI - 6806
Application and Declaration of Richard L. Stacey for Writ of Execution Against JV, LLC – filed 10/06/2016 .....	Vol. LVI - 6812
Writ of Execution Against JV, LLC – filed 10/06/2016 .....	Vol. LVI - 6814
Application and Declaration of Richard L. Stacey for Writ of Execution Against VP, Incorporated – filed 10/06/2016 .....	Vol. LVI - 6820
Writ of Execution Against VP, Incorporated – filed 10/06/2016 .....	Vol. LVI - 6822
Notice of Appeal (VP, Inc.) – filed 10/06/2016 .....	Vol. LVI - 6828
Notice of Appeal (VP, Inc.) (Continued) – filed 10/06/2016 .....	Vol. LVII - 6932
Notice of Amended Appeal (NIR, LLC) – filed 10/06/2016 .....	Vol. LVII - 7031
Notice of Amended Appeal (NIR, LLC) (Continued) – filed 10/06/2016 .....	Vol. LVIII - 7071
Notice of Amended Appeal (NIR, LLC) (Continued) – filed 10/06/2016 .....	Vol. LIX - 7212
Memorandum Decision and Order Granting Valiant Idaho, LLC's Motion for Relief from Automatic Stay – filed 10/07/2016 .....	Vol. LIX - 7230
Valiant Idaho, LLC's Request for Additional Transcript and Record on Appeal – filed 10/07/2016 .....	Vol. LIX - 7238
Application and Declaration of Richard L. Stacey for Writ of Execution Against JV, LLC for Boundary County – filed 10/13/2016 .....	Vol. LIX - 7253
Writ of Execution Against JV, LLC for Boundary County – filed 10/13/2016 .....	Vol. LIX - 7255

Application and Declaration of Richard L. Stacey for Writ of Execution Against North Idaho Resorts, LLC for Boundary County – filed 10/13/2016 .....	Vol. LIX - 7258
Writ of Execution Against North Idaho Resorts, LLC for Boundary County – filed 10/13/2016 .....	Vol. LIX - 7260
Application and Declaration of Richard L. Stacey for Writ of Execution Against VP, Incorporated for Boundary County – filed 10/13/2016 .....	Vol. LIX - 7263
Writ of Execution Against VP, Incorporated for Boundary County – filed 10/13/2016.....	Vol. LIX - 7265
Valiant Idaho, LLC’s Request for Additional Transcript and Record on Appeal – filed 10/20/2016 .....	Vol. LIX - 7268
Valiant Idaho, LLC’s Amended Request for Additional Transcript and Record on Appeal – filed 10/20/2016.....	Vol. I - 7279
Notice of Levy (268811) – filed 10/31/2016 .....	Vol. LIX - 7283
Writ of Execution Against VP, Incorporated for Boundary County (268811) – filed 10/31/2016.....	Vol. LIX - 7285
Notice of Sheriff’s Sale (268812) – filed 10/31/2016.....	Vol. LIX - 7288
Notice of Levy (268813) – filed 10/31/2016 .....	Vol. LIX - 7291
Writ of Execution Against North Idaho Resorts, LLC for Boundary County (268813) – filed 10/31/2016 .....	Vol. LIX - 7294
Notice of Sheriff’s Sale (268814) – filed 10/31/2016.....	Vol. LIX - 7297
Notice of Levy (268815) – filed 10/31/2016 .....	Vol. LIX - 7300
Writ of Execution Against JV, LLC for Boundary County (268815) – filed 10/31/2016 .....	Vol. LIX - 7303
Notice of Sheriff’s Sale (268816) – filed 10/31/2016.....	Vol. LIX - 7306
Cash Bond posted by JV, LLC \$21,154.60 – posted 11/02/2016.....	Vol. LIX - 7309
JV, LLC’s Motion and Application for Stay of Execution Upon Posting a Cash Deposit by JV, LLC [IAR 13 (b) 15] – filed 11/02/2016.....	Vol. LIX - 7311
JV, LLC’s Third Party Claim (Idaho Code 11-203) – filed 11/02/2016.....	Vol. LX - 7341
Notice of Hearing – filed 11/03/2016 .....	Vol. LX - 7357
Valiant Idaho, LLC’s Motion Contesting JV, LLC’s Third Party Claim; and Opposition to JV, LLC’s Motion for Stay of Execution – filed 11/03/2016.....	Vol. LX - 7361
Memorandum in Support of Valiant Idaho, LLC’s Motion Contesting JV, LLC’s Third Party Claim; and Opposition to JV, LLC’s Motion for Stay of Execution – filed 11/03/2016.....	Vol. LX - 7364
Motion to Shorten Time to Have Heard Valiant Idaho, LLC’s (1) Motion Contesting JV, LLC’s Third Party Claim; and Opposition to JV, LLC’s Motion for Stay of Execution; and (2) Motion for Sanctions under IC 12-123 and IRCP 11 – filed 11/03/2016 .....	Vol. LX - 7369
Order Shortening Time to Have Heard Valiant Idaho, LLC’s (1) Motion Contesting JV, LLC’s Third Party Claim; and Opposition to JV, LLC’s Motion for Stay of Execution; and (2) Motion for Sanctions under IC 12-123 and IRCP 11 – filed 11/03/2016 .....	Vol. LX - 7372
Valiant Idaho, LLC’s Motion for Sanctions Under IC 12-123 and IRCP 11 – filed 11/03/2016 .....	Vol. LX - 7375

Valiant Idaho, LLC's Memorandum in Support of Motion for Sanctions Under IC 12-123 and IRCP 11 – filed 11/03/2016 .....	Vol. LX - 7378
Supplemental Memorandum in Support of Valiant Idaho, LLC's Motion Contesting JV, LLC's Third Party Claim; and Opposition to JV, LLC's Motion for Stay of Execution – filed 11/04/2016 .....	Vol. LX - 7387
Declaration of Sally Mitchell in Support of Supplemental Memorandum Supporting Valiant Idaho, LLC's Motion Contesting JV, LLC's Third Party Claim; and Opposition to JV, LLC's Motion for Stay of Execution – filed 11/04/2016	Vol. LX - 7392
Order re: JV, LLC's Third Party Claim and Motion for Stay of Execution – filed 11/04/2016 .....	Vol. LX - 7399
Memorandum Decision Order Granting Valiant Idaho, LLC's Motion for Sanctions – filed 11/14/2016 .	Vol. LX - 7402
Sheriff's Certificate on Return of Service, Writ of Execution (NIR) – filed 11/18/2016 .....	Vol. LX - 7411
Writ of Execution Against North Idaho Resorts, LLC for Boundary County – filed 11/18/2016 .....	Vol. LX - 7413
Sheriff's Certificate on Return of Service, Writ of Execution (VP, Inc.)– filed 11/18/2016 .....	Vol. LX - 7424
Writ of Execution Against VP, Incorporated for Boundary County – filed 11/18/2016.....	Vol. LX - 7426
Withdrawal of Application for Stay - filed 11/22/2016.....	Vol. LX - 7436
Valiant Idaho, LLC's Memorandum of Costs and Attorneys' Fees Against JV, LLC – filed 11/25/2016...	Vol. LX - 7438
Declaration of Richard L. Stacey in Support of Valiant Idaho, LLC's Memorandum of Costs and Attorneys' Fees Against JV, LLC – filed 11/25/2016 .....	Vol. LX - 7442
JV's Objection, and Motion to Disallow Valiant's Memorandum of Attorney Costs and Fees – filed 12/02/2016	Vol. LX - 7447
Order Imposing Rule 11 Sanctions – filed 12/06/2016.....	Vol. LX - 7458
Judgment re: Rule 11 Sanctions – filed 12/06/2016 .....	Vol. LX - 7462
Writ of Execution – filed 12/22/2016 .....	Vol. LXI - 7464
Writ of Execution (Continued) – filed 12/22/2016 .....	Vol. LXII - 7594
Notice of Levy Under Writ of Execution – filed 12/22/2016 .....	Vol. LXII - 7657
Sheriff's Return on Sale – filed 12/22/2016 .....	Vol. LXII - 7680
Sheriff's Return on Writ of Execution – filed 12/22/2016 .....	Vol. LXII - 7714
Notice of Sheriff's Sale – filed 12/22/2016 .....	Vol. LXIII - 7715
Sheriff's Certificate of Sale (Idaho Club – Parcel 1) – filed 12/22/2016 .....	Vol. LXII - 7747
Sheriff's Certificate of Sale (Idaho Club – Parcel 2) – filed 12/22/2016 .....	Vol. LXII - 7750
Sheriff's Certificate of Sale (Idaho Club – Parcel 5) – filed 12/22/2016 .....	Vol. LXII - 7754
Sheriff's Certificate of Sale (Idaho Club – Parcel 8) – filed 12/22/2016 .....	Vol. LXII - 7761
Sheriff's Certificate of Sale (Idaho Club – Parcel 9) – filed 12/22/2016 .....	Vol. LXII - 7764



Sheriff's Certificate of Sale (Idaho Club – Parcel 10) – filed 12/22/2016 .....	Vol. LXII - 7767
Sheriff's Certificate of Sale (Idaho Club – Parcel 11) – filed 12/22/2016 .....	Vol. LXII - 7770
Sheriff's Certificate of Sale (Idaho Club – Parcel 12) – filed 12/22/2016 .....	Vol. LXII - 7773
Sheriff's Certificate of Sale (Idaho Club – Parcel 13) – filed 12/22/2016 .....	Vol. LXII - 7776
Sheriff's Certificate of Sale (Idaho Club – Parcel 14) – filed 12/22/2016 .....	Vol. LXII - 7779
Sheriff's Certificate of Sale (Idaho Club – Parcel 15) – filed 12/22/2016 .....	Vol. LXII - 7782
Sheriff's Certificate of Sale (Idaho Club – Parcel 16) – filed 12/22/2016 .....	Vol. LXII - 7785
Sheriff's Certificate of Sale (Idaho Club – Parcel 17) – filed 12/22/2016 .....	Vol. LXII - 7788
Sheriff's Certificate of Sale (Idaho Club – Parcel 19) – filed 12/22/2016 .....	Vol. LXII - 7791
Sheriff's Certificate of Sale (Idaho Club – Parcel 20) – filed 12/22/2016 .....	Vol. LXII - 7795
Sheriff's Certificate of Sale (Idaho Club – Parcel 21) – filed 12/22/2016 .....	Vol. LXII - 7798
Sheriff's Certificate of Sale (Idaho Club – Parcel 22) – filed 12/22/2016 .....	Vol. LXII - 7801
Sheriff's Certificate of Sale (Idaho Club – Parcel 23) – filed 12/22/2016 .....	Vol. LXII - 7804
Sheriff's Certificate of Sale (Idaho Club – Parcel 24) – filed 12/22/2016 .....	Vol. LXII - 7807
Sheriff's Certificate of Sale (Idaho Club – Parcel 25) – filed 12/22/2016 .....	Vol. LXII - 7810
Sheriff's Certificate of Sale (Idaho Club – Parcel 26) – filed 12/22/2016 .....	Vol. LXII - 7813
Sheriff's Certificate of Sale (Idaho Club – Parcel 27) – filed 12/22/2016 .....	Vol. LXII - 7816
Sheriff's Certificate of Sale (Idaho Club – Parcel 28) – filed 12/22/2016 .....	Vol. LXII - 7819
Sheriff's Certificate of Sale (Idaho Club – Parcel 29) – filed 12/22/2016 .....	Vol. LXII - 7822
Sheriff's Certificate of Sale (Idaho Club – Parcel 30) – filed 12/22/2016 .....	Vol. LXII - 7825
Sheriff's Certificate of Sale (Idaho Club – Parcel 31) – filed 12/22/2016 .....	Vol. LXII - 7828
Sheriff's Certificate of Sale (Idaho Club – Parcel 32) – filed 12/22/2016 .....	Vol. LXII - 7831
Sheriff's Certificate of Sale (Idaho Club – Parcel 33) – filed 12/22/2016 .....	Vol. LXII - 7834
Sheriff's Certificate of Sale (Idaho Club – Parcel 34) – filed 12/22/2016 .....	Vol. LXII - 7837
Sheriff's Certificate of Sale (Idaho Club – Parcel 35) – filed 12/22/2016 .....	Vol. LXII - 7840
Sheriff's Certificate of Sale (Idaho Club – Parcel 36) – filed 12/22/2016 .....	Vol. LXII - 7843
Sheriff's Certificate of Sale (Idaho Club – Parcel 37) – filed 12/22/2016 .....	Vol. LXII - 7846
Sheriff's Certificate of Sale (Idaho Club – Parcel 38) – filed 12/22/2016 .....	Vol. LXII - 7849
Sheriff's Certificate of Sale (Idaho Club – Parcel 39) – filed 12/22/2016 .....	Vol. LXIV - 7852

Sheriff's Certificate of Sale (Idaho Club – Parcel 40) – filed 12/22/2016 .....	Vol. LXIV - 7855
Sheriff's Certificate of Sale (Idaho Club – Parcel 41) – filed 12/22/2016 .....	Vol. LXIV - 7858
Sheriff's Certificate of Sale (Idaho Club – Parcel 42) – filed 12/22/2016 .....	Vol. LXIV - 7861
Sheriff's Certificate of Sale (Idaho Club – Parcel 43) – filed 12/22/2016 .....	Vol. LXIV - 7864
Sheriff's Certificate of Sale (Idaho Club – Parcel 44) – filed 12/22/2016 .....	Vol. LXIV - 7867
Sheriff's Certificate of Sale (Idaho Club – Parcel 45) – filed 12/22/2016 .....	Vol. LXIV - 7870
Sheriff's Certificate of Sale (Idaho Club – Parcel 46) – filed 12/22/2016 .....	Vol. LXIV - 7873
Sheriff's Certificate of Sale (Idaho Club – Parcel 47) – filed 12/22/2016 .....	Vol. LXIV - 7876
Sheriff's Certificate of Sale (Idaho Club – Parcel 48) – filed 12/22/2016 .....	Vol. LXIV - 7879
Sheriff's Certificate of Sale (Idaho Club – Parcel 49) – filed 12/22/2016 .....	Vol. LXIV - 7881
Sheriff's Certificate of Sale (Idaho Club – Parcel 50) – filed 12/22/2016 .....	Vol. LXIV - 7884
Sheriff's Certificate of Sale (Idaho Club – Parcel 51) – filed 12/22/2016 .....	Vol. LXIV - 7887
Sheriff's Certificate of Sale (Idaho Club – Parcel 52) – filed 12/22/2016 .....	Vol. LXIV - 7890
Sheriff's Certificate of Sale (Idaho Club – Parcel 53) – filed 12/22/2016 .....	Vol. LXIV - 7893
Sheriff's Certificate of Sale (Idaho Club – Parcel 54) – filed 12/22/2016 .....	Vol. LXIV - 7896
Sheriff's Certificate of Sale (Idaho Club – Parcel 55) – filed 12/22/2016 .....	Vol. LXIV - 7899
Sheriff's Certificate of Sale (Idaho Club – Parcel 56) – filed 12/22/2016 .....	Vol. LXIV - 7902
Sheriff's Certificate of Sale (Idaho Club – Parcel 57) – filed 12/22/2016 .....	Vol. LXIV - 7905
Sheriff's Certificate of Sale (Idaho Club – Parcel 58) – filed 12/22/2016 .....	Vol. LXIV - 7908
Sheriff's Certificate of Sale (Idaho Club – Parcel 59) – filed 12/22/2016 .....	Vol. LXIV - 7911
Sheriff's Certificate of Sale (Idaho Club – Parcel 60) – filed 12/22/2016 .....	Vol. LXIV - 7914
Sheriff's Certificate of Sale (Idaho Club – Parcel 61) – filed 12/22/2016 .....	Vol. LXIV - 7917
Sheriff's Certificate of Sale (Idaho Club – Parcel 62) – filed 12/22/2016 .....	Vol. LXIV - 7920
Sheriff's Certificate of Sale (Idaho Club – Parcel 63) – filed 12/22/2016 .....	Vol. LXIV - 7923
Sheriff's Certificate of Sale (Idaho Club – Parcel 64) – filed 12/22/2016 .....	Vol. LXIV - 7926
Sheriff's Certificate of Sale (Idaho Club – Parcel 65) – filed 12/22/2016 .....	Vol. LXIV - 7929
Sheriff's Certificate of Sale (Idaho Club – Parcel 66) – filed 12/22/2016 .....	Vol. LXIV - 7932
Sheriff's Certificate of Sale (Idaho Club – Parcel 67) – filed 12/22/2016 .....	Vol. LXIV - 7935
Sheriff's Certificate of Sale (Idaho Club – Parcel 68) – filed 12/22/2016 .....	Vol. LXIV - 7938

Sheriff's Certificate of Sale (Idaho Club – Parcel 69) – filed 12/22/2016 .....	Vol. LXIV - 7942
Sheriff's Certificate of Sale (Idaho Club – Parcel 70) – filed 12/22/2016 .....	Vol. LXIV - 7945
Sheriff's Certificate of Sale (Idaho Club – Parcel 71) – filed 12/22/2016 .....	Vol. LXIV - 7950
Sheriff's Certificate of Sale (Idaho Club – Parcel 72) – filed 12/22/2016 .....	Vol. LXIV - 7954
Sheriff's Certificate of Sale (Idaho Club – Parcel 73) – filed 12/22/2016 .....	Vol. LXIV - 7957
Sheriff's Certificate of Sale (Idaho Club – Parcel 74) – filed 12/22/2016 .....	Vol. LXIV - 7960
Sheriff's Certificate of Sale (Idaho Club – Parcel 75) – filed 12/22/2016 .....	Vol. LXIV - 7963
Sheriff's Certificate of Sale (Idaho Club – Parcel 76) – filed 12/22/2016 .....	Vol. LXIV - 7966
Sheriff's Certificate of Sale (Idaho Club – Parcel 77) – filed 12/22/2016 .....	Vol. LXIV - 7969
Sheriff's Certificate of Sale (Idaho Club – Parcel 78) – filed 12/22/2016 .....	Vol. LXIV - 7972
Sheriff's Certificate of Sale (Idaho Club – Parcel 79) – filed 12/22/2016 .....	Vol. LXIV - 7975
Sheriff's Certificate of Sale (Idaho Club – Parcel 80) – filed 12/22/2016 .....	Vol. LXIV - 7978
Sheriff's Certificate of Sale (Idaho Club – Parcel 81) – filed 12/22/2016 .....	Vol. LXIV - 7981
Sheriff's Certificate of Sale (Idaho Club – Parcel 82) – filed 12/22/2016 .....	Vol. LXIV - 7984
Sheriff's Certificate of Sale (Idaho Club – Parcel 83) – filed 12/22/2016 .....	Vol. LXV - 7987
Sheriff's Certificate of Sale (Idaho Club – Parcel 84) – filed 12/22/2016 .....	Vol. LXV - 7990
Sheriff's Certificate of Sale (Idaho Club – Parcel 85) – filed 12/22/2016 .....	Vol. LXV - 7993
Sheriff's Certificate of Sale (Idaho Club – Parcel 86) – filed 12/22/2016 .....	Vol. LXV - 7996
Sheriff's Certificate of Sale (Idaho Club – Parcel 87) – filed 12/22/2016 .....	Vol. LXV - 7999
Sheriff's Certificate of Sale (Idaho Club – Parcel 88) – filed 12/22/2016 .....	Vol. LXV - 8002
Sheriff's Certificate of Sale (Idaho Club – Parcel 89) – filed 12/22/2016 .....	Vol. LXV - 8005
Sheriff's Certificate of Sale (Idaho Club – Parcel 90) – filed 12/22/2016 .....	Vol. LXV - 8008
Sheriff's Certificate of Sale (Idaho Club – Parcel 91) – filed 12/22/2016 .....	Vol. LXV - 8011
Sheriff's Certificate of Sale (Idaho Club – Parcel 92) – filed 12/22/2016 .....	Vol. LXV - 8014
Sheriff's Certificate of Sale (Idaho Club – Parcel 93) – filed 12/22/2016 .....	Vol. LXV - 8017
Sheriff's Certificate of Sale (Idaho Club – Parcel 94) – filed 12/22/2016 .....	Vol. LXV - 8020
Sheriff's Certificate of Sale (Idaho Club – Parcel 95) – filed 12/22/2016 .....	Vol. LXV - 8023
Sheriff's Certificate of Sale (Idaho Club – Parcel 96) – filed 12/22/2016 .....	Vol. LXV - 8027
Sheriff's Certificate of Sale (Idaho Club – Parcel 97) – filed 12/22/2016 .....	Vol. LXV - 8030

Sheriff's Certificate of Sale (Idaho Club – Parcel 98) – filed 12/22/2016 ..... Vol. LXV - 8033

Sheriff's Certificate of Sale (Idaho Club – Parcel 99) – filed 12/22/2016 ..... Vol. LXV - 8036

Sheriff's Certificate of Sale (Idaho Club – Parcel 100) – filed 12/22/2016 ..... Vol. LXV - 8039

Sheriff's Certificate of Sale (Idaho Club – Parcel 101) – filed 12/22/2016 ..... Vol. LXV - 8042

Sheriff's Certificate of Sale (Idaho Club – Parcel 102) – filed 12/22/2016 ..... Vol. LXV - 8045

Sheriff's Certificate of Sale (Idaho Club – Parcel 103) – filed 12/22/2016 ..... Vol. LXV - 8048

Sheriff's Certificate of Sale (Idaho Club – Parcel 104) – filed 12/22/2016 ..... Vol. LXV - 8051

Sheriff's Certificate of Sale (Idaho Club – Parcel 105) – filed 12/22/2016 ..... Vol. LXV - 8054

Sheriff's Certificate of Sale (Idaho Club – Parcel 106) – filed 12/22/2016 ..... Vol. LXV - 8057

Sheriff's Certificate of Sale (Idaho Club – Parcel 107) – filed 12/22/2016 ..... Vol. LXV - 8060

Sheriff's Certificate of Sale (Idaho Club – Parcel 108) – filed 12/22/2016 ..... Vol. LXV - 8063

Sheriff's Certificate of Sale (Idaho Club – Parcel 109) – filed 12/22/2016 ..... Vol. LXV - 8066

Sheriff's Certificate of Sale (Idaho Club – Parcel 110) – filed 12/22/2016 ..... Vol. LXV - 8069

Sheriff's Certificate of Sale (Idaho Club – Parcel 111) – filed 12/22/2016 ..... Vol. LXV - 8072

Sheriff's Certificate of Sale (Idaho Club – Parcel 112) – filed 12/22/2016 ..... Vol. LXV - 8075

Sheriff's Certificate of Sale (Idaho Club – Parcel 113) – filed 12/22/2016 ..... Vol. LXV - 8078

Sheriff's Certificate of Sale (Idaho Club – Parcel 114) – filed 12/22/2016 ..... Vol. LXV - 8081

Sheriff's Certificate of Sale (Idaho Club – Parcel 115) – filed 12/22/2016 ..... Vol. LXV - 8084

Sheriff's Certificate of Sale (Idaho Club – Parcel 116) – filed 12/22/2016 ..... Vol. LXV - 8087

Sheriff's Certificate of Sale (Idaho Club – Parcel 117) – filed 12/22/2016 ..... Vol. LXV - 8090

Sheriff's Certificate of Sale (Idaho Club – Parcel 118) – filed 12/22/2016 ..... Vol. LXV - 8093

Sheriff's Certificate of Sale (Idaho Club – Parcel 119) – filed 12/22/2016 ..... Vol. LXV - 8097

Sheriff's Certificate of Sale (Idaho Club – Parcel 120) – filed 12/22/2016 ..... Vol. LXV - 8100

Sheriff's Certificate of Sale (Idaho Club – Parcel 122) – filed 12/22/2016 ..... Vol. LXV - 8103

Sheriff's Certificate of Sale (Idaho Club – Parcel 123) – filed 12/22/2016 ..... Vol. LXV - 8106

Sheriff's Certificate of Sale (Idaho Club – Parcel 124) – filed 12/22/2016 ..... Vol. LXV - 8109

Sheriff's Certificate of Sale (Idaho Club – Parcel 125) – filed 12/22/2016 ..... Vol. LXV - 8112

Sheriff's Certificate of Sale (Idaho Club – Parcel 126) – filed 12/22/2016 ..... Vol. LXV - 8115

Sheriff's Certificate of Sale (Idaho Club – Parcel 127) – filed 12/22/2016 ..... Vol. LXV - 8118

Sheriff's Certificate of Sale (Idaho Club – Parcel 128) – filed 12/22/2016 .....	Vol. LXV - 8121
Sheriff's Certificate of Sale (Idaho Club – Parcel 129) – filed 12/22/2016 .....	Vol. LXVI - 8124
Sheriff's Certificate of Sale (Idaho Club – Parcel 130) – filed 12/22/2016 .....	Vol. LXVI - 8127
Sheriff's Certificate of Sale (Idaho Club – Parcel 131) – filed 12/22/2016 .....	Vol. LXVI - 8130
Sheriff's Certificate of Sale (Idaho Club – Parcel 132) – filed 12/22/2016 .....	Vol. LXVI - 8133
Sheriff's Certificate of Sale (Idaho Club – Parcel 133) – filed 12/22/2016 .....	Vol. LXVI - 8136
Sheriff's Certificate of Sale (Idaho Club – Parcel 134) – filed 12/22/2016 .....	Vol. LXVI - 8139
Sheriff's Certificate of Sale (Idaho Club – Parcel 135) – filed 12/22/2016 .....	Vol. LXVI - 8142
Sheriff's Certificate of Sale (Idaho Club – Parcel 136) – filed 12/22/2016 .....	Vol. LXVI - 8145
Sheriff's Certificate of Sale (Idaho Club – Parcel 137) – filed 12/22/2016 .....	Vol. LXVI - 8148
Sheriff's Certificate of Sale (Idaho Club – Parcel 138) – filed 12/22/2016 .....	Vol. LXVI - 8151
Sheriff's Certificate of Sale (Idaho Club – Parcel 139) – filed 12/22/2016 .....	Vol. LXVI - 8154
Sheriff's Certificate of Sale (Idaho Club – Parcel 140) – filed 12/22/2016 .....	Vol. LXVI - 8157
Sheriff's Certificate of Sale (Idaho Club – Parcel 141) – filed 12/22/2016 .....	Vol. LXVI - 8160
Sheriff's Certificate of Sale (Idaho Club – Parcel 142) – filed 12/22/2016 .....	Vol. LXVI - 8163
Sheriff's Certificate of Sale (Idaho Club – Parcel 143) – filed 12/22/2016 .....	Vol. LXVI - 8166
Sheriff's Certificate of Sale (Idaho Club – Parcel 144) – filed 12/22/2016 .....	Vol. LXVI - 8169
Sheriff's Certificate of Sale (Idaho Club – Parcel 145) – filed 12/22/2016 .....	Vol. LXVI - 8172
Sheriff's Certificate of Sale (Idaho Club – Parcel 146) – filed 12/22/2016 .....	Vol. LXVI - 8175
Sheriff's Certificate of Sale (Idaho Club – Parcel 147) – filed 12/22/2016 .....	Vol. LXVI - 8178
Sheriff's Certificate of Sale (Idaho Club – Parcel 148) – filed 12/22/2016 .....	Vol. LXVI - 8181
Sheriff's Certificate of Sale (Idaho Club – Parcel 149) – filed 12/22/2016 .....	Vol. LXVI - 8184
Sheriff's Certificate of Sale (Idaho Club – Parcel 150) – filed 12/22/2016 .....	Vol. LXVI - 8187
Sheriff's Certificate of Sale (Idaho Club – Parcel 151) – filed 12/22/2016 .....	Vol. LXVI - 8190
Sheriff's Certificate of Sale (Idaho Club – Parcel 152) – filed 12/22/2016 .....	Vol. LXVI - 8193
Sheriff's Certificate of Sale (Idaho Club – Parcel 153) – filed 12/22/2016 .....	Vol. LXVI - 8196
Sheriff's Certificate of Sale (Idaho Club – Parcel 154) – filed 12/22/2016 .....	Vol. LXVI - 8199
Sheriff's Certificate of Sale (Idaho Club – Parcel 155) – filed 12/22/2016 .....	Vol. LXVI - 8202
Sheriff's Certificate of Sale (Idaho Club – Parcel 156) – filed 12/22/2016 .....	Vol. LXVI - 8205

Sheriff's Certificate of Sale (Idaho Club – Parcel 157) – filed 12/22/2016 .....	Vol. LXVI - 8208
Sheriff's Certificate of Sale (Idaho Club – Parcel 158) – filed 12/22/2016 .....	Vol. LXVI - 8211
Sheriff's Certificate of Sale (Idaho Club – Parcel 159) – filed 12/22/2016 .....	Vol. LXVI - 8214
Sheriff's Certificate of Sale (Idaho Club – Parcel 163) – filed 12/22/2016 .....	Vol. LXVI - 8219
Sheriff's Certificate of Sale (Idaho Club – Parcel 177) – filed 12/22/2016 .....	Vol. LXVI - 8223
Application and Declaration of Richard L. Stacey for Writ of Execution Against JV, LLC – filed 01/09/2017 .....	Vol. I - 8228
Writ of Execution Against JV, LLC – filed 01/09/2017 .....	Vol. LXVI - 8232
Amended Notice of Appeal by JV, LLC IAR 17 (m), Request for Additional Clerk's Transcripts, and Request for Additional Court Reporter's Transcript – filed 01/13/2017 .....	Vol. LXVI - 8235
Valiant Idaho, LLC's Amended Request for Additional Transcript and Record on Appeal – filed 01/30/2017 .....	Vol. LXVII - 8254
Writ of Execution Against JV, LLC for Boundary County – filed 01/30/2017 .....	Vol. LXVII - 8262
Valiant Idaho, LLC's Motion to Enforce Judgment Under IAR 13 (b)(10) and 13 (b)(13) – filed 02/08/2017 .....	Vol. LXVII - 8268
Memorandum in Support of Valiant Idaho, LLC's Motion to Enforce Judgment Under IAR 13 (b)(10) and 13 (b)(13) – filed 02/08/2017 .....	Vol. LXVII - 8271
Declaration of Richard L. Stacey in Support of Valiant Idaho, LLC's Motion to Enforce Judgment Under IAR 13 (b)(10) and 13 (b)(13) – filed 02/08/2017 .....	Vol. LXVII - 8279
Declaration of Richard L. Stacey in Support of Valiant Idaho, LLC's Motion to Enforce Judgment Under IAR 13 (b)(10) and 13 (b)(13) (Continued) – filed 02/08/2017 .....	Vol. LXVIII - 8385
Declaration of Richard L. Stacey in Support of Valiant Idaho, LLC's Motion to Enforce Judgment Under IAR 13 (b)(10) and 13 (b)(13) (Continued) – filed 02/08/2017 .....	Vol. LXIX - 8507
Declaration of Richard L. Stacey in Support of Valiant Idaho, LLC's Motion to Enforce Judgment Under IAR 13 (b)(10) and 13 (b)(13) (Continued) – filed 02/08/2017 .....	Vol. LXX - 8634
JV, LLC's Motion and Application for Stay of Execution Upon Posting a Cash Deposit by JV, LLC [IAR 13 (b) 15] – filed 02/14/2017 .....	Vol. LXX - 8709
Errata to JV, LLC's Motion and Application for Stay of Execution Upon Posting a Cash Deposit by JV, LLC [IAR 13 (b) 15] – filed 02/15/2017 .....	Vol. LXX - 8737
Valiant Idaho, LLC's Notice of Non-Objection to JV, LLC's Motion and Application for Stay of Execution Upon Posting a Cash Deposit, and Errata Thereto – filed 02/16/2017 .....	Vol. LXX - 8743
VP, Inc.'s Memorandum in Opposition to Valiant Idaho, LLC's Motion to Enforce Judgment – filed 02/17/2017	Vol. LXX - 8746
Declaration of Richard Villelli in Opposition to Valiant Idaho, LLC's Motion to Enforce Judgment – filed 02/17/2017	Vol. LXX - 8756

Declaration of Richard Villelli in Opposition to Valiant Idaho, LLC's Motion to Enforce Judgment (Continued) – filed 02/17/2017 .....	Vol. LXXI - 8770
Declaration of Daniel Keyes in Support of Opposition to Valiant Idaho, LLC's Motion to Enforce Judgment – filed 02/17/2017 .....	Vol. LXXI - 8801
Order re: JV, LLC's Motion and Application for Stay of Execution Upon Posting a Cash Deposit – filed 02/21/2017	Vol. LXXI - 8822
Memorandum in Reply to VP, Inc.'s Opposition to Valiant Idaho, LLC's Motion to Enforce Judgment Under IAR 13 (b)(10) and 13 (b)(13) – filed 02/22/2017 .....	Vol. LXXI - 8827
Declaration of Richard L. Stacey in Support of Memorandum in Reply to VP, Inc.'s Opposition to Valiant Idaho, LLC's Motion to Enforce Judgment Under IAR 13 (b)(10) and 13 (b)(13) – Faxed copy filed 02/22/2017.....	Vol. LXXI - 8841
Declaration of Richard L. Stacey in Support of Memorandum in Reply to VP, Inc.'s Opposition to Valiant Idaho, LLC's Motion to Enforce Judgment Under IAR 13 (b)(10) and 13 (b)(13) – Original filed 02/23/2017.....	Vol. LXXI - 8845
Declaration of Richard L. Stacey in Support of Memorandum in Reply to VP, Inc.'s Opposition to Valiant Idaho, LLC's Motion to Enforce Judgment Under IAR 13 (b)(10) and 13 (b)(13) (Continued) – Original filed 02/23/2017.....	Vol. LXXII - 8908
Declaration of Richard L. Stacey in Support of Memorandum in Reply to VP, Inc.'s Opposition to Valiant Idaho, LLC's Motion to Enforce Judgment Under IAR 13 (b)(10) and 13 (b)(13) (Continued) – Original filed 02/23/2017.....	Vol. LXXIII - 9044
Declaration of Richard L. Stacey in Support of Memorandum in Reply to VP, Inc.'s Opposition to Valiant Idaho, LLC's Motion to Enforce Judgment Under IAR 13 (b)(10) and 13 (b)(13) (Continued) – Original filed 02/23/2017.....	Vol. LXXIV - 9180
Declaration of Richard L. Stacey in Support of Memorandum in Reply to VP, Inc.'s Opposition to Valiant Idaho, LLC's Motion to Enforce Judgment Under IAR 13 (b)(10) and 13 (b)(13) (Continued) – Original filed 02/23/2017.....	Vol. LXXV - 9318
Memorandum in Reply to VP, Inc.'s Opposition to Valiant Idaho, LLC's Motion to Enforce Judgment Under IAR 13 (b)(10) and 13 (b)(13) – filed 02/23/2017 .....	Vol. LXXV - 9328
Memorandum Decision and Order Granting Valiant Idaho, LLC's Motion to Enforce Judgment – filed 03/06/2017	Vol. LXXV - 9341
Writ of Assistance – filed 03/06/2017 .....	Vol. LXXV - 9361
Motion for Order Allowing Use and Access of Parcels 1 and 2 and Application for Stay of Enforcement of Order Granting Valiant Idaho, LLC's Motion to Enforce Judgment – filed 03/07/2017 .....	Vol. LXXV - 9386
Memorandum in Support of Motion for Order Allowing Use and Access of Parcels 1 and 2 and Application for Stay of Enforcement of Order Granting Valiant Idaho, LLC's Motion to Enforce Judgment – filed 03/07/2017	Vol. LXXV - 9388
Declaration of Richard Villelli in Support of Motion for Order Allowing Use and Access of Parcels 1 and 2 and Application for Stay of Enforcement of Order Granting Valiant Idaho, LLC's Motion to Enforce Judgment – filed 03/07/2017 .	Vol. LXXV - 9394
Valiant Idaho, LLC's Motion to Clarify Court's Memorandum Decision and Order Granting Valiant Idaho, LLC's Motion to Enforce Judgment – filed 03/20/2017 .....	Vol. LXXV - 9399
Memorandum in Support of Valiant Idaho, LLC's Motion to Clarify Court's Memorandum Decision and Order Granting Valiant Idaho, LLC's Motion to Enforce Judgment – filed 03/20/2017 .....	Vol. LXXV - 9402

Notice of Hearing on Valiant Idaho, LLC's Motion to Clarify Court's Memorandum Decision and Order Granting Valiant Idaho, LLC's Motion to Enforce Judgment – filed 03/20/2017 .....	Vol. LXXV - 9409
Order Requesting Response Brief from Valiant Idaho, LLC – filed 03/27/2017 .....	Vol. LXXV - 9413
Valiant Idaho, LLC's Notice of Hearing on VP, Incorporated's Motion for Order Allowing Use and Access of Parcels 1 and 2, etc. – filed 03/28/2017 .....	Vol. LXXV - 9415
Valiant Idaho, LLC's Application for an Extension to Respond to VP, Incorporated's Motion for Order Allowing Use and Access of Parcels 1 and 2, and Application for Stay of Enforcement of Order Granting Motion to Enforce Judgment – filed 03/28/2017 .....	Vol. LXXV - 9418
Order on Valiant Idaho, LLC's Application for an Extension to Respond to VP, Incorporated's Motion for Order Allowing Use and Access of Parcels 1 and 2 – filed 03/28/2017 .....	Vol. LXXV - 9421
VP, Inc.'s Memorandum in Opposition to Valiant Idaho, LLC's Motion to Clarify Court's Memorandum Decision and Order and Granting Valiant Idaho, LLC's Motion to Enforce Judgment – filed 03/29/2017 .....	Vol. LXXV - 9424
Valiant Idaho, LLC's Memorandum in Reply to VP, Incorporated's Opposition to Motion to Clarify Court's Memorandum Decision and Order Granting Valiant Idaho, LLC's Motion to Enforce Judgment – filed 04/03/2017 .....	Vol. LXXV - 9436
Sheriff's Certificate on Return of Service, Writ of Execution – filed 04/06/2017 .....	Vol. LXXV - 9446
Writ of Execution Against JV, LLC – filed 04/06/2017 .....	Vol. LXXVI - 9448
Notice to Counsel – filed 04/06/2017 .....	Vol. LXXVI - 9453
Declaration of William Haberman in Support of Valiant Idaho, LLC's Memorandum in Opposition to VP, Incorporated's Motion for Order Allowing Use and Access of Parcels 1 and 2, and Application for Stay of Enforcement of Order Granting Motion to Enforce Judgment – filed 04/11/2017 .....	Vol. LXXVI - 9455
Declaration of William Haberman in Support of Valiant Idaho, LLC's Memorandum in Opposition to VP, Incorporated's Motion for Order Allowing Use and Access of Parcels 1 and 2, and Application for Stay of Enforcement of Order Granting Motion to Enforce Judgment – filed 04/11/2017 .....	Vol. LXXVII - 9573
Declaration of Steven B. Cordes, P.E., in Support of Valiant Idaho, LLC's Memorandum in Opposition to VP, Incorporated's Motion for Order Allowing Use and Access of Parcels 1 and 2, and Application for Stay of Enforcement of Order Granting Motion to Enforce Judgment – filed 04/11/2017 .....	Vol. LXXVII - 9593
Writ of Assistance – filed 04/11/2017 .....	Vol. LXXVII - 9635
Declaration of Jason Davis, Bonner County Deputy Sheriff – filed 04/11/2017 .....	Vol. LXXVII - 9662
Valiant Idaho, LLC's Memorandum in Opposition to VP, Incorporated's Motion for Order Allowing Use and Access of Parcels 1 and 2, and Application for Stay of Enforcement of Order Granting Motion to Enforce Judgment – filed 04/12/2017 .....	Vol. LXXVII - 9665
Valiant Idaho, LLC's Motion for a Temporary Restraining Order and Preliminary Injunction Against VP, Incorporated – filed 04/13/2017 .....	Vol. LXXVII - 9683
Valiant Idaho, LLC's Memorandum in Support of Motion for a Temporary Restraining Order and Preliminary Injunction Against VP, Incorporated – filed 04/13/2017 .....	Vol. LXXVII - 9686
Declaration of Richard L. Stacey in Support of Valiant Idaho, LLC's Motion for a Temporary Restraining Order and Preliminary Injunction Against VP, Incorporated – filed 04/13/2017 .....	Vol. LXXVII - 9696



Declaration of William Haberman in Support of Valiant Idaho, LLC's Motion for a Temporary Restraining Order and Preliminary Injunction Against VP, Incorporated – filed 04/13/2017.....	Vol. LXXVII - 9703
Order on Valiant Idaho, LLC's Motion for a Temporary Restraining Order Against VP, Incorporated – filed 04/13/2017 Vol. LXXVII - 9707	
Valiant Idaho, LLC's Notice of Depost – filed 04/13/2017.....	Vol. LXXVIII - 9711
Motion to Dissolve Temporary Restraining Order – filed 04/13/2017.....	Vol. LXXVIII - 9714
Memorandum in Support of Motion to Dissolve Temporary Restraining Order – filed 04/14/2017. Vol. LXXVIII - 9716	
Motion to Enlarge Time to Respond to VP, Incorporated's Motion to Dissolve Temporary Restraining Order – filed 04/17/2017.....	Vol. LXXVIII - 9733
Declaration of Chad M. Nicholson in Support of Valiant Idaho, LLC's Motion to Enlarge Time to Respond to VP, Incorporated's Motion to Dissolve Temporary Restraining Order – filed 04/17/2017.....	Vol. LXXVIII - 9736
Order Granting Motion to Enlarge Time to Respond to VP, Incorporated's Motion to Dissolve Temporary Restraining Order – filed 04/17/2017.....	Vol. LXXVIII - 9742
Reply Memorandum in Support of Motion for Order Allowing Use and Access of Parcels 1 and 2 and Application for Stay of Enforcement of Order Granting Valiant Idaho, LLC's Motion to Enforce Judgment – filed 04/17/2017 Vol. LXXVIII - 9745	
Declaration of Richard Villelli in Support of Reply Memorandum in Support of Motion for Order Allowing Use and Access of Parcels 1 and 2 and Application for Stay of Enforcement of Order Granting Valiant Idaho, LLC's Motion to Enforce Judgment – filed 04/18/2017 .....	Vol. LXXVIII - 9758
Valiant Idaho, LLC's Memorandum in Opposition to VP, Incorporated's Motion to Dissolve Temporary Restraining Order – filed 04/18/2017.....	Vol. LXXVIII - 9790
Declaration of Richard L. Stacey in Support of Valiant Idaho, LLC's Memorandum in Opposition to VP, Incorporated's Motion to Dissolve Temporary Restraining Order – filed 04/18/2017 .....	Vol. LXXVIII - 9802
Declaration of William Haberman in Support of Valiant Idaho, LLC's Memorandum in Opposition to VP, Incorporated's Motion to Dissolve Temporary Restraining Order – filed 04/18/2017 .....	Vol. LXXVIII - 9815
Order Extending the Temporary Restraining Order Against VP, Incorporated – filed 04/20/2017... Vol. LXXVIII - 9819	
Corrected Certificate of Mailing – filed 04/21/2017.....	Vol. LXXVIII - 9823
Certificate of Mailing – filed 04/21/2017 .....	Vol. LXXVIII - 9824
Objection to Lodged Record and Objection to Certificate of Mailing of Clerk's Record – filed 04/25/2017 Vol. LXXVIII - 9825	
Notice of Hearing on North Idaho Resorts, LLC and VP, Inc.'s Objection to Lodged Record and Objection to Certificate of Mailing of Clerk's Record – filed 04/26/2017.....	Vol. LXXVIII - 9836
Notice of Filing Proposed Order – filed 04/26/2017 .....	Vol. LXXVIII - 9838
Objection to Lodged Record and Objection to Certificate of Mailing of Clerk's Record – filed 04/26/2017 Vol. LXXIX - 9844	
Order on Valiant Idaho, LLC's Motion for an Injunction Against VP, Incorporated – filed 04/26/2017 Vol. LXXIX - 9853	
Memorandum Decision re: Valiant Idaho, LLC's Motion to Clarify – filed 04/27/2017 .....	Vol. LXXIX - 9861

Order Granting Injunction – filed 04/28/2017 .....	Vol. LXXIX - 9871
Order Granting Appellants VP, Incorporated’s and North Idaho Resorts, LLC’s Objections to Lodged Record and Objections to Certificate of Mailing – filed 05/01/2017 .....	Vol. LXXIX - 9879
Valiant Idaho, LLC’s Notice of Objection to the Consolidated Clerk’s Record on Appeal – filed 05/02/2017	Vol. LXXIX - 9883
Order Granting Respondent Valiant Idaho, LLC’s Objection to the Consolidated Clerk’s Record on Appeal – filed 05/03/2017 .....	Vol. LXXIX - 9900
Order Partially Vacating the Court’s May 1, 2017 Order Granting NIR’s and VP’s Objection to Lodged Record – filed 05/03/2017 .....	Vol. LXXIX - 9904
JV, LLC’s Objection to Clerk’s Record and motion to Correct and Make Additions to Clerk’s Record – filed 05/04/2017	Vol. LXXIX - 9907
Order Granting Appellant JV, LLC’s Objection to Clerk’s Record and Motion to Make Additions to Clerk’s Record – filed 05/05/2017 .....	Vol. LXXIX - 9928
Amended Notice of Appeal – filed 05/25/2017 .....	Vol. LXXIX - 9931
Clerk’s Certificate of Record – dated XX/XX/2017.....	Vol. LXXIX - 9947
Clerk’s Certificate of Exhibits – dated 04/28/2017.....	Vol. LXXIX - 9948
Clerk’s Certificate of Service – dated 04/28/2017.....	Vol. LXXIX - 9955

## INDEX

Acceptance of Service by VP, Incorporated of Valiant Idaho, LLC's Counterclaim, Cross-claim and Third Party Complaint for Judicial Foreclosure – filed 10/03/2014 .....	Vol. VII - 908
ACI Northwest, Inc.'s Responsive Pleading to Valiant Idaho, LLC's Counterclaim, Cross-Claim, and Third-Party Complaint for Judicial Foreclosure – filed 09/29/2014 .....	Vol. VII - 904
Acknowledgment of Service of Summons and Complaint (North Idaho Resorts, LLC) – filed 04/07/2010	Vol. II - 199
Acknowledgment of Service of Summons and Complaint (VP Inc.) – filed 04/07/2010 .....	Vol. I - 197
Administrative Order – filed 09/27/2011 .....	Vol. II - 267
Affidavit of Charles Reeves in Support of R.E. Loans, LLC's Motions for Summary Judgment – filed 04/29/2014	Vol. V - 551
Affidavit of Charles W. Reeves – filed 01/20/2015 .....	Vol. XVII - 1912
Affidavit of Charles W. Reeves (Continued) – filed 01/20/2015 .....	Vol. XVIII - 2039
Affidavit of Farley Dakan in Support of R.E. Loans, LLC's Motions for Summary Judgment – filed 04/29/2014.	Vol. IV - 532
Affidavit of James Berry on Behalf of JV, LLC – filed 08/26/2015 .....	Vol. XXIX - 3401
Affidavit of James Berry on Behalf of JV, LLC in Opposition to Valiant Idaho, LLC's Third Motion for Summary Judgment – filed 10/13/2015 .....	Vol. XXXII - 3778
Affidavit of Non-Military Service in Support of Motion for Entry of Default of Amy Korengut – filed 12/08/2014 ..	Vol. XI - 1409
Affidavit of Richard L. Stacey in Support of R.E. Loans, LLC's Motion to Lift Automatic Stay – filed 06/26/2013 ..	Vol. III - 343
Affidavit of Richard L. Stacey in Support of R.E. Loans, LLC's Motion for Entry of Default (Genesis Golf Builders) – filed 08/12/2013 .....	Vol. III - 365
Affidavit of Service – filed 03/11/2011 .....	Vol. II - 244
Affidavit of Service – filed 10/20/2014 .....	Vol. VIII - 965
Affidavit of Service (First American Title) – filed 10/05/2015 .....	Vol. XXXI - 3729
Affidavit of Service (Sandpoint Title Insurance) – filed 10/05/2015 .....	Vol. XXXI - 3727
Affidavit of Service (Second on First American Title) – filed 10/05/2015 .....	Vol. XXXI - 3731
Affidavit of Stanley J. Tharp in Support of Defendant Wells Fargo's Motion to Dismiss with Prejudice – filed 01/23/2012 .....	Vol. II - 302
Affidavit of Susan P. Weeks in Support of North Idaho Resorts, LLC's Motion for Entry of Default (Genesis Golf Builders) – filed 10/25/2013 .....	Vol. III - 412

Affidavit of Susan P. Weeks in Support of North Idaho Resorts, LLC and VP, Inc.'s Motion to Reconsider and Motion to Alter and Amend Judgment – filed 08/19/2015.....	Vol. XXVII - 3133
Affidavit of Toby McLaughlin in Support of Third Party Defendant Panhandle Management Incorporated's Motion to Dismiss Claim Asserted by Third Party Plaintiff JV, LLC – filed 11/07/2014 .....	Vol. IX - 1015
Affidavit of Toby McLaughlin in Support of Third Party Defendant Idaho Club Homeowner's Association Inc.'s Motion to Dismiss Claim Asserted by Third Party Plaintiff JV, LLC – filed 11/07/2014 .....	Vol. IX - 1100
Amended Notice of Appeal – filed 05/25/2017 .....	Vol. LXXIX - 9931
Amended Notice of Appeal by JV, LLC IAR 17 (m), Request for Additional Clerk's Transcripts, and Request for Additional Court Reporter's Transcript – filed 01/13/2017 .....	Vol. LXVI - 8235
Amended Notice of Hearing on Valiant Idaho, LLC's Motion for Summary Judgment Against JV, LLC and VP, Incorporated – filed 02/13/2015 .....	Vol. XXII - 2493
Amended Notice of Trial – filed 10/21/2015.....	Vol. XXXIII - 3953
Answer to Valiant Idaho, LLC's Counterclaim, Cross-claim and Third Party Complaint for Judicial Foreclosure – filed 09/15/2014.....	Vol. VII - 844
Answer, Counterclaims, Cross-claims and Third Party Complaint of Defendant ACI Northwest, Inc. – filed 08/09/2010 .....	Vol. II - 204
Application and Declaration of Richard L. Stacey for Writ of Execution – filed 10/05/2016 .....	Vol. LIV - 6608
Application and Declaration of Richard L. Stacey for Writ of Execution Against North Idaho Resorts, LLC – filed 10/06/2016.....	Vol. LVI - 6804
Application and Declaration of Richard L. Stacey for Writ of Execution Against JV, LLC – filed 10/06/2016 .....	Vol. LVI - 6812
Application and Declaration of Richard L. Stacey for Writ of Execution Against VP, Incorporated – filed 10/06/2016 .....	Vol. LVI - 6820
Application and Declaration of Richard L. Stacey for Writ of Execution Against JV, LLC for Boundary County – filed 10/13/2016 .....	Vol. LIX - 7253
Application and Declaration of Richard L. Stacey for Writ of Execution Against North Idaho Resorts, LLC for Boundary County – filed 10/13/2016 .....	Vol. LIX - 7258
Application and Declaration of Richard L. Stacey for Writ of Execution Against VP, Incorporated for Boundary County – filed 10/13/2016 .....	Vol. LIX - 7263
Application and Declaration of Richard L. Stacey for Writ of Execution Against JV, LLC – filed 01/09/2017 .....	Vol. I - 8228
Assignment of District Court Cases – filed 11/15/2011 .....	Vol. II - 295
Cash Bond posted by JV, LLC \$21,154.60 – posted 11/02/2016 .....	Vol. LIX - 7309
Certificate of Mailing – filed 04/21/2017 .....	Vol. LXXVIII - 9824
Clerk's Certificate of Exhibits – dated 04/28/2017.....	Vol. LXXIX - 9948
Clerk's Certificate of Record – dated XX/XX/2017.....	Vol. LXXIX - 9947

Clerk's Certificate of Service – dated 04/28/2017 .....	Vol. LXXIX - 9955
Clerk's Entry of Default (Genesis Golf Builders) – filed 08/15/2013 .....	Vol. III - 389
Clerk's Entry of Default (Genesis Golf Builders) – filed 11/01/2013 .....	Vol. III - 433
Clerk's Entry of Default (Genesis Golf Builders, Inc.) – filed 08/29/2013 .....	Vol. III - 397
Clerk's Entry of Default Against Amy Korengut – filed 12/10/2014.....	Vol. XII - 1498
Clerk's Entry of Default Against Bar K, Inc. – filed 02/03/2015 .....	Vol. XXI - 2356
Clerk's Entry of Default Against C.E. Kramer Crane & Contracting, Inc. – filed 12/10/2014 .....	Vol. XII - 1518
Clerk's Entry of Default Against Cross-defendant T-O Engineers, Inc. – filed 09/26/2014 .....	Vol. VII - 900
Clerk's Entry of Default Against Genesis Golf Builders, Inc. – filed 12/10/2014 .....	Vol. XII - 1511
Clerk's Entry of Default Against Independent Mortgage Ltd. Co. – filed 01/06/2015 .....	Vol. XIII - 1636
Clerk's Entry of Default Against Montaheno Investments, LLC – filed 12/10/2014 .....	Vol. XII - 1504
Clerk's Entry of Default Against Netta Source, LLC – filed 12/10/2014 .....	Vol. XII - 1530
Clerk's Entry of Default Against Russ Capital Group, LLC – filed 12/10/2014 .....	Vol. XII - 1524
Clerk's Entry of Default Against Third Party Defendant Pend Oreille Bonner Development Holdings, Inc. – filed 10/22/2014 .....	Vol. VIII - 973
Clerk's Entry of Default Against Third Party Defendants Frederick J. Grant and Christine Grant – filed 05/29/2015	Vol. XXIV - 2777
Clerk's Entry of Default Against Timberline Investments, LLC – filed 01/06/2015 .....	Vol. XIII - 1642
Clerk's Record on Appeal.....	Vol. I - 2
Complaint – filed 10/13/2009 .....	Vol. I - 172
Complaint for Judicial Foreclosure – filed 11/19/2014 .....	Vol. X - 1242
Corrected Certificate of Mailing – filed 04/21/2017.....	Vol. LXXVIII - 9823
Cross-defendant, VP, Incorporated's Request for Extension of Time to Answer or Otherwise Plead to Valiant, LLC's Amended Answer to Allege a Counter-Claim and Cross-Claim and to Serve Third Party – filed 12/01/2014 .....	Vol. XI - 1377
Declaration of Barney Ng in Support of Valiant Idaho, LLC's Reply to North Idaho Resorts, LLC's and VP, Incorporated's Opposition to Valiant, Idaho, LLC's Third Motion for Summary Judgment – filed 10/20/2015 .....	Vol. XXXIII - 3906
Declaration of Barney Ng in Support of Valiant Idaho, LLC's Third Motion for Summary Judgment – filed 09/25/2015 .....	Vol. XXXI - 3658
Declaration of C. Dean Shafer in Support of Valiant Idaho, LLC's Motion for Entry of Final Judgment – filed 05/20/2015 .....	Vol. XXIII - 2627

Declaration of C. Dean Shafer in Support of Valiant Idaho, LLC's Motion for an Order of Sale of Real Property – filed 07/22/2015 .....	Vol. XXV - 2926
Declaration of C. Dean Shafer in Support of Valiant Idaho, LLC's Motion to Alter, Amend and/or Reconsider the Order of Sale of Real Property – filed 08/19/2015 .....	Vol. XXVIII - 3301
Declaration of Chad M. Nicholson dated October 16, 2015 – filed 10/16/2015.....	Vol. XXXII - 3870
Declaration of Chad M. Nicholson dated October 20, 2015 – filed 10/20/2015.....	Vol. XXXIII - 3914
Declaration of Chad M. Nicholson in Support of R.E. Loans, LLC's Motion for Summary Judgment Against Cross-claimant ACI Northwest, Inc. – filed 04/29/2014.....	Vol. IV - 451
Declaration of Chad M. Nicholson in Support of Valiant Idaho, LLC's Motion to Alter, Amend and/or Reconsider the Order of Sale of Real Property – filed 08/19/2015 .....	Vol. XXVIII - 3276
Declaration of Chad M. Nicholson in Support of Valiant Idaho, LLC's Reply Memoranda re: Motions <i>In Limine</i> – filed 12/28/2015 .....	Vol. XXXV - 4258
Declaration of Chad M. Nicholson in Support of Valiant Idaho, LLC's Motion to Enlarge Time to Respond to VP, Incorporated's Motion to Dissolve Temporary Restraining Order – filed 04/17/2017.....	Vol. LXXVIII - 9736
Declaration of Charles W. Reeves in Support of Valiant Idaho, LLC's Motion for an Order of Sale of Real Property – filed 07/22/2015.....	Vol. XXV - 2959
Declaration of Charles W. Reeves in Support of Valiant Idaho, LLC's Motion to Alter, Amend and/or Reconsider the Order of Sale of Real Property – filed 08/19/2015 .....	Vol. XXVIII - 3280
Declaration of Daniel Keyes in Support of Opposition to Valiant Idaho, LLC's Motion to Enforce Judgment – filed 02/17/2017 .....	Vol. LXXI - 8801
Declaration of Daniel M. Keyes in Support of VP and NIR's Opposition to Valiant Idaho's Motion for Sanctions – filed 08/24/2016 .....	Vol. XLVIII - 5868
Declaration of Jason Davis, Bonner County Deputy Sheriff – filed 04/11/2017.....	Vol. LXXVII - 9662
Declaration of Jeff R. Sykes in Support of Valiant Idaho, LLC's Motion for Entry of Default Against Cross-defendant T-O Engineers, Inc. – filed 09/26/2014 .....	Vol. VII - 884
Declaration of Jeff R. Sykes in Support of Valiant Idaho, LLC's Motion for Entry of Default Against Third Party Defendant Pend Oreille Bonner Development Holdings, Inc. – filed 10/03/2014.....	Vol. VIII - 918
Declaration of Jeff R. Sykes in Support of Valiant Idaho, LLC's Motion for Summary Judgment Against JV, LLC; North Idaho Resorts, LLC; and VP, Incorporated – filed 01/20/2015.....	Vol. XV - 1747
Declaration of Jeff R. Sykes in Support of Valiant Idaho, LLC's Motion for Summary Judgment Against JV, LLC; North Idaho Resorts, LLC; and VP, Incorporated (Continued) – filed 01/20/2015.....	Vol. XVI - 1884
Declaration of Jeff R. Sykes in Support of Valiant Idaho, LLC's Motion for Entry of Default Against Third Party Defendant Bar K, Inc. – filed 02/02/2015.....	Vol. XXI - 2342
Declaration of Jeff R. Sykes in Support of Valiant Idaho, LLC's Motion for Entry of Final Judgment – filed 05/20/2015 .....	Vol. XXIII - 2612
Declaration of Jeff R. Sykes in Support of Valiant Idaho, LLC's Motion for Entry of Default Against Third Party Defendants Frederick J. Grant and Christine Grant – filed 05/22/2015.....	Vol. I - 2751

Declaration of Jeff R. Sykes in Support of Valiant Idaho, LLC's Memorandum in Opposition to VP, Inc.'s Motion for a New Trial – filed 08/10/2016.....	Vol. XLVII - 5714
Declaration of Pamela Lemieux in Support of Valiant Idaho, LLC's Motion for Entry of Default Against Third Party Defendants Frederick J. Grant and Christine Grant – filed 05/22/2015.....	Vol. XXIV - 2763
Declaration of Richard L. Stacey in Support of Memorandum in Reply to VP, Inc.'s Opposition to Valiant Idaho, LLC's Motion to Enforce Judgment Under IAR 13 (b)(10) and 13 (b)(13) – Faxed copy filed 02/22/2017.....	Vol. LXXI - 8841
Declaration of Richard L. Stacey in Support of Memorandum in Reply to VP, Inc.'s Opposition to Valiant Idaho, LLC's Motion to Enforce Judgment Under IAR 13 (b)(10) and 13 (b)(13) – Original filed 02/23/2017.....	Vol. LXXI - 8845
Declaration of Richard L. Stacey in Support of Memorandum in Reply to VP, Inc.'s Opposition to Valiant Idaho, LLC's Motion to Enforce Judgment Under IAR 13 (b)(10) and 13 (b)(13) (Continued) – Original filed 02/23/2017.....	Vol. LXXII - 8908
Declaration of Richard L. Stacey in Support of Memorandum in Reply to VP, Inc.'s Opposition to Valiant Idaho, LLC's Motion to Enforce Judgment Under IAR 13 (b)(10) and 13 (b)(13) (Continued) – Original filed 02/23/2017.....	Vol. LXXIII - 9044
Declaration of Richard L. Stacey in Support of Memorandum in Reply to VP, Inc.'s Opposition to Valiant Idaho, LLC's Motion to Enforce Judgment Under IAR 13 (b)(10) and 13 (b)(13) (Continued) – Original filed 02/23/2017.....	Vol. LXXIV - 9180
Declaration of Richard L. Stacey in Support of Memorandum in Reply to VP, Inc.'s Opposition to Valiant Idaho, LLC's Motion to Enforce Judgment Under IAR 13 (b)(10) and 13 (b)(13) (Continued) – Original filed 02/23/2017.....	Vol. LXXV - 9318
Declaration of Richard L. Stacey in Support of Motion to Substitute Valiant, Idaho LLC in Place of R.E. Loans, LLC as the Real Party in Interest – filed 07/21/2014 .....	Vol. V - 674
Declaration of Richard L. Stacey in Support of Motion to Substitute Valiant Idaho, LLC in Place of Wells Fargo Capital Finance, LLC as the Real Party in Interest – filed 08/18/2014 .....	Vol. VI - 674
Declaration of Richard L. Stacey in Support of Motion to Substitute Valiant Idaho, LLC in Place of Mortgage Fund '08 LLC as the Real Party in Interest – filed 10/06/2014 .....	Vol. VIII - 933
Declaration of Richard L. Stacey in Support of Motion to Substitute Valiant Idaho, LLC in Place of Pensco Trust Co. as the Real Party in Interest – filed 10/06/2014 .....	Vol. VIII - 946
Declaration of Richard L. Stacey in Support of R.E. Loans, LLC's Motion for Summary Judgment Against Cross-claimant R.C. Worst & Company, Inc. – filed 04/29/2014 .....	Vol. IV - 498
Declaration of Richard L. Stacey in Support of Valiant Idaho, LLC's Motion for Entry of Default Against Counter-Defendant Genesis Golf Builders, Inc. – filed 12/08/2014 .....	Vol. XI - 1387
Declaration of Richard L. Stacey in Support of Valiant Idaho, LLC's Motion for Entry of Default Against Third Party Defendant Amy Korengut – filed 12/08/2014 .....	Vol. XI - 1399
Declaration of Richard L. Stacey in Support of Valiant Idaho, LLC's Motion for Entry of Default Against Third Party Defendant Independent Mortgage Ltd. Co. – filed 12/08/2014 .....	Vol. XII - 1419
Declaration of Richard L. Stacey in Support of Valiant Idaho, LLC's Motion for Entry of Default Against Third Party Defendant C.E. Kramer Crane & Contracting, Inc. – filed 12/08/2014.....	Vol. XII - 1434

Declaration of Richard L. Stacey in Support of Valiant Idaho, LLC's Motion for Entry of Default Against Third Party Defendant Netta Source, LLC – filed 12/08/2014 .....	Vol. XII - 1449
Declaration of Richard L. Stacey in Support of Valiant Idaho, LLC's Motion for Entry of Default Against Third Party Defendant Montaheno Investments, LLC – filed 12/08/2014 .....	Vol. XII - 1464
Declaration of Richard L. Stacey in Support of Valiant Idaho, LLC's Motion for Entry of Default Against Third Party Defendant Russ Capital Group, LLC – filed 12/08/2014 .....	Vol. XII - 1479
Declaration of Richard L. Stacey in Support of Valiant Idaho, LLC's Motion for Entry of Default Against Third Party Defendant Timberline Investments, LLC – filed 12/22/2014 .....	Vol. XIII - 1601
Declaration of Richard L. Stacey in Support of Valiant Idaho, LLC's Motions <i>In Limine</i> – filed 12/15/2015	Vol. XXXV - 4057
Declaration of Richard L. Stacey in Support of Valiant Idaho, LLC's Memorandum of Costs and Attorney's Fees – filed 07/06/2016 .....	Vol. XLII - 5058
Declaration of Richard L. Stacey in Support of Valiant Idaho, LLC's Memorandum of Costs and Attorney's Fees – filed 07/06/2016 .....	Vol. XLIII - 5190
Declaration of Richard L. Stacey in Support of Valiant Idaho, LLC's Motion for Relief from Automatic Stay – filed 09/21/2016 .....	Vol. LIV - 6573
Declaration of Richard L. Stacey in Support of Valiant Idaho, LLC's Memorandum of Costs and Attorneys' Fees Against JV, LLC – filed 11/25/2016.....	Vol. LX - 7442
Declaration of Richard L. Stacey in Support of Valiant Idaho, LLC's Motion to Enforce Judgment Under IAR 13 (b)(10) and 13 (b)(13) – filed 02/08/2017 .....	Vol. LXVII - 8279
Declaration of Richard L. Stacey in Support of Valiant Idaho, LLC's Motion to Enforce Judgment Under IAR 13 (b)(10) and 13 (b)(13) (Continued) – filed 02/08/2017 .....	Vol. LXVIII - 8385
Declaration of Richard L. Stacey in Support of Valiant Idaho, LLC's Motion to Enforce Judgment Under IAR 13 (b)(10) and 13 (b)(13) (Continued) – filed 02/08/2017 .....	Vol. LXIX - 8507
Declaration of Richard L. Stacey in Support of Valiant Idaho, LLC's Motion to Enforce Judgment Under IAR 13 (b)(10) and 13 (b)(13) (Continued) – filed 02/08/2017 .....	Vol. LXX - 8634
Declaration of Richard L. Stacey in Support of Valiant Idaho, LLC's Motion for a Temporary Restraining Order and Preliminary Injunction Against VP, Incorporated – filed 04/13/2017 .....	Vol. LXXVII - 9696
Declaration of Richard L. Stacey in Support of Valiant Idaho, LLC's Memorandum in Opposition to VP, Incorporated's Motion to Dissolve Temporary Restraining Order – filed 04/18/2017 .....	Vol. LXXXVIII - 9802
Declaration of Richard Stacey in Support of Valiant Idaho, LLC's Memorandum Responses to VP, Inc.'s and JV, LLC's Objections and Motions to Disallow Memorandum of Costs and Attorney's Fees – filed 08/10/2016 ..	Vol. XLVI - 5591
Declaration of Richard Stacey in Support of Valiant Idaho, LLC's Motion for Sanctions Under IC 12-123 and IRCP 11 – filed 08/10/2016 .....	Vol. XLVII - 5685
Declaration of Richard Vilelli in Opposition to Valiant Idaho, LLC's Motion for Summary Judgment Against JV, LLC and VP, Incorporated – filed 02/04/2015 .....	Vol. XXI - 2392
Declaration of Richard Vilelli in Opposition to Valiant Idaho, LLC's Motion for Order of Sale – filed 08/04/2015..	Vol. XXVI - 2987



Declaration of Richard Vilelli in Opposition to Valiant Idaho, LLC's Motion to Alter, Amend and/or Reconsider the Order of Sale – filed 08/26/2015 .....	Vol. XXIX - 3424
Declaration of Richard Vilelli in Opposition to Valiant Idaho, LLC's Third Motion for Summary Judgment Against JV, LLC; North Idaho Resorts, LLC; and VP, Incorporated – filed 10/14/2015 .....	Vol. XXXII - 3828
Declaration of Richard Vilelli in Opposition to Valiant Idaho, LLC's Motion to Enforce Judgment – filed 02/17/2017 ..	Vol. LXX - 8756
Declaration of Richard Vilelli in Opposition to Valiant Idaho, LLC's Motion to Enforce Judgment (Continued) – filed 02/17/2017 .....	Vol. LXXI - 8770
Declaration of Richard Vilelli in Support of Motion for Order Allowing Use and Access of Parcels 1 and 2 and Application for Stay of Enforcement of Order Granting Valiant Idaho, LLC's Motion to Enforce Judgment – filed 03/07/2017 .....	Vol. LXXV - 9394
Declaration of Richard Vilelli in Support of Reply Memorandum in Support of Motion for Order Allowing Use and Access of Parcels 1 and 2 and Application for Stay of Enforcement of Order Granting Valiant Idaho, LLC's Motion to Enforce Judgment – filed 04/18/2017.....	Vol. LXXVIII - 9758
Declaration of Sally Mitchell in Support of Supplemental Memorandum Supporting Valiant Idaho, LLC's Motion Contesting JV, LLC's Third Party Claim; and Opposition to JV, LLC's Motion for Stay of Execution – filed 11/04/2016 .....	Vol. LX - 7392
Declaration of Steven B. Cordes, P.E., in Support of Valiant Idaho, LLC's Memorandum in Opposition to VP, Incorporated's Motion for Order Allowing Use and Access of Parcels 1 and 2, and Application for Stay of Enforcement of Order Granting Motion to Enforce Judgment – filed 04/11/2017 .....	Vol. LXXVII - 9593
Declaration of Susan P. Weeks in Opposition to Valiant's Third Motion for Summary Judgment – filed 10/13/2015 Vol.	XXXII - 3791
Declaration of Weeks in Support of VP, Inc.'s Motion for New Trial – filed 08/03/2016.....	Vol. XLVI - 5550
Declaration of William Haberman in Support of Valiant Idaho, LLC's Closing Argument – filed 03/14/2016 .....	Vol. XXXVII - 4471
Declaration of William Haberman in Support of Valiant Idaho, LLC's Memorandum in Opposition to VP, Incorporated's Motion for Order Allowing Use and Access of Parcels 1 and 2, and Application for Stay of Enforcement of Order Granting Motion to Enforce Judgment – filed 04/11/2017 .....	Vol. LXXVI - 9455
Declaration of William Haberman in Support of Valiant Idaho, LLC's Memorandum in Opposition to VP, Incorporated's Motion for Order Allowing Use and Access of Parcels 1 and 2, and Application for Stay of Enforcement of Order Granting Motion to Enforce Judgment – filed 04/11/2017 .....	Vol. LXXVII - 9573
Declaration of William Haberman in Support of Valiant Idaho, LLC's Motion for a Temporary Restraining Order and Preliminary Injunction Against VP, Incorporated – filed 04/13/2017 .....	Vol. LXXVII - 9703
Declaration of William Haberman in Support of Valiant Idaho, LLC's Memorandum in Opposition to VP, Incorporated's Motion to Dissolve Temporary Restraining Order – filed 04/18/2017.....	Vol. LXXVIII - 9815
Decree of Foreclosure – filed 06/22/2016 .....	Vol. XL - 4910
Decree of Foreclosure – filed 07/20/2016.....	Vol. XLIV - 5317
Decree of Foreclosure – filed 08/05/2015 .....	Vol. XXVI - 3075
Decree of Foreclosure (Continued) – filed 06/22/2016 .....	Vol. XLI - 4940

Decree of Foreclosure (Continued) – filed 07/20/2016 .....	Vol. XLV - 5413
Default Judgment (Genesis Golf Builders) – filed 08/15/2013.....	Vol. III - 383
Default Judgment (Genesis Golf Builders) – filed 08/29/2013 .....	Vol. III - 402
Default Judgment (Genesis Golf Builders) – filed 11/01/2013 .....	Vol. III - 428
Defendant North Idaho Resorts, LLC’s Motion to Substitute Valiant Idaho, LLC in Place of Wells Fargo Capital Finance, LLC as the Real Party in Interest – filed 09/04/2014 .....	Vol. VI - 771
Defendant VP, Inc.’s and NIR, LLC’s Memorandum in Opposition to Valiant Idaho, LLC’s Motion for Sanctions – filed 08/24/2016 .....	Vol. XLVIII - 5886
Defendant VP, Incorporated’s Request for Extension of Time to Respond to Valiant Idaho, LLC’s Motion for Leave to Amend Answer to Allege a Counterclaim and Cross-claim, and to Serve Third Party – filed 11/12/2014....	Vol. X - 1153
Defendants North Idaho Resorts and VP, Incorporated’s Motion for Judicial Notice of Barney Ng – filed 10/13/2015 .....	Vol. XXXII - 3823
Defendants North Idaho Resorts, LLC and VP Incorporated’s Memorandum in Opposition to Valiant Idaho, LLC’s Motion for Summary Judgment – filed 02/04/2015.....	Vol. XXI - 2359
Defendants North Idaho Resorts, LLC and VP Incorporated’s Memorandum in Opposition to Valiant Idaho, LLC’s Third Motion for Summary Judgment – filed 10/13/2015.....	Vol. XXXII - 3810
Defendants North Idaho Resorts, LLC and VP Incorporated’s Second Motion for Enlargement of Time to File Memorandum in Support of Motion for Reconsideration and Clarification – filed 05/26/2015 .....	Vol. XXIV - 2771
Defendants North Idaho Resorts, LLC and VP, Incorporated’s Memorandum in Opposition to Valiant Idaho, LLC’s Motion to Strike Inadmissible Evidence – filed 10/16/2015 .....	Vol. XXXII - 3879
Defendants North Idaho Resorts, LLC and VP, Incorporated’s Memorandum in Opposition to Valiant Idaho, LLC’s Second Motion to Strike Inadmissible Evidence – filed 10/22/2015.....	Vol. XXXIII - 3990
Defendants North Idaho Resorts, LLC and VP, Incorporated’s Memorandum in Support of Motion to Strike the Declarations of Barney Ng and Chad M. Nicholson – filed 10/22/2015 .....	Vol. XXXIII - 3997
Defendants North Idaho Resorts, LLC and VP, Incorporated’s Motion for Enlargement of Time to File Answers and Responses to Discovery Requests Propounded by Valiant Idaho, LLC – filed 03/02/2015 .....	Vol. XXII - 2516
Defendants North Idaho Resorts, LLC and VP, Incorporated’s Motion for Enlargement of Time to File Memorandum in Support of Motion for Reconsideration and Clarification – filed 05/11/2015 .....	Vol. XXII - 2598
Defendants North Idaho Resorts, LLC and VP, Incorporated’s Motion for Enlargement of Time to File Reply to Plaintiff’s Opposition to North Idaho Resorts, LLC and VP, Inc.’s Renewed Motion for Reconsideration and Clarification – filed 07/06/2015 .....	Vol. XXIV - 2799
Defendants North Idaho Resorts, LLC and VP, Incorporated’s Motion for Enlargement of Time to File Reply to Plaintiff’s Opposition to North Idaho Resorts, LLC and VP, Inc.’s Renewed Motion for Reconsideration and Clarification – filed 10/13/2015 .....	Vol. XXXI - 3746
Defendants North Idaho Resorts, LLC and VP, Incorporated’s Motion to Strike the Declarations of Barney Ng and Chad M. Nicholson – filed 10/22/2015 .....	Vol. XXXIII - 3995
Errata to Declaration of Richard Villelli in Opposition to Valiant Idaho, LLC’s Motion to Alter, Amend and/or Reconsider the Order of Sale – filed 08/27/2015 .....	Vol. XXIX - 3487

Errata to Declaration of Susan P. Weeks in Opposition to Valiant’s Third Motion for Summary Judgment – filed 10/22/2015 .....	Vol. XXXIII - 3988
Errata to JV, LLC’s Motion and Application for Stay of Execution Upon Posting a Cash Deposit by JV, LLC [IAR 13 (b) 15] – filed 02/15/2017 .....	Vol. LXX - 8737
Findings re: R.E. Loans, LLC’s Motions for Summary Judgment Against ACI Northwest, Inc. – filed 07/21/2014 .	Vol. V - 647
Index .....	Vol. I - 34
Judgment – filed 06/22/2016 .....	Vol. XXXVII - 4619
Judgment – filed 07/21/2014 .....	Vol. V - 653
Judgment – filed 08/05/2015 .....	Vol. XXVI - 3082
Judgment (ACI Northwest, Inc.) – filed 02/18/2015 .....	Vol. XXII - 2502
Judgment (Continued) – filed 06/22/2016 .....	Vol. XL - 4806
Judgment (Continued) – filed 06/22/2016 .....	Vol. XXXIX - 4693
Judgment (Dismissal of JV, LLC’s Third Party Complaint Against Idaho Club Homeowner’s Association, Inc.) – filed 01/15/2015 .....	Vol. XIV - 1694
Judgment (Pucci Construction, Inc.) – filed 02/18/2015 .....	Vol. XXII - 2499
Judgment re: Costs and Attorneys’ Fees – filed 08/22/2016 .....	Vol. XLVIII - 5844
Judgment re: Rule 11 Sanctions – filed 12/06/2016 .....	Vol. LX - 7462
JV, LLC’s Amended Exhibit List and Documents – filed 12/22/2015 .....	Vol. XXXV - 4205
JV, LLC’s Correction to its Response, Objection and Opposition to Plaintiff’s Motion for Sanctions – filed 08/25/2016	Vol. XLVIII - 5920
JV, LLC’s Defendants Trial Exhibit – filed 08/11/2015 .....	Vol. XXVI - 3088
JV, LLC’s First Supplemental Memorandum in Opposition to Valiant Idaho, LLC’s Motion for Summary Judgment – filed 02/27/2015 .....	Vol. XXII - 2505
JV, LLC’s Fourth Amended Exhibit List and Documents – filed 03/11/2016 .....	Vol. XXXVII - 4418
JV, LLC’s Memorandum in Opposition to Valiant Idaho, LLC’s Motion for Summary Judgment – filed 02/02/2015 .....	Vol. XIX - 2076
JV, LLC’s Memorandum in Opposition to Valiant Idaho, LLC’s Motion for Summary Judgment (Continued) – filed 02/02/2015 .....	Vol. XX - 2210
JV, LLC’s Motion and Application for Stay of Execution Upon Posting a Cash Deposit by JV, LLC [IAR 13 (b) 15] – filed 11/02/2016 .....	Vol. LIX - 7311
JV, LLC’s Motion and Application for Stay of Execution Upon Posting a Cash Deposit by JV, LLC [IAR 13 (b) 15] – filed 02/14/2017 .....	Vol. LXX - 8709

JV, LLC's Motion to Alter, Amend and Reconsider re: 1. Memorandum Decision and Order 2. Judgment 3. Decree of Foreclosure 4. Order of Sale, and JV, LLC's Memorandum in Support and Request for Hearing – filed 08/02/2016	Vol. XLV - 5521
JV, LLC's Motion to Alter, Amend and to Reconsider the Court's Memorandum Decision and Order Filed 04/14/2015 and Request for Oral Argument Time/Date for a Hearing; Not Yet to be Set – filed 04/28/2015	..... Vol. XXII - 2579
JV, LLC's Motion to Alter, Amend, and Reconsider the Court's Memorandum Decision and Order re: JV, LLC's Motions to Reconsider, and JV, LLC's Motion for Partial Summary Judgment for Affirmative Relief Concerning JV, LLC's Redemption Deed and as to Valiant's Redemption Deed; and Request for Hearing – filed 07/30/2015	Vol. XXV - 2967
JV, LLC's Motion to Reconsider, Alter, and Amend the Judgment [Rule 11 (b) and Rule 52 (b)]; and Request for Hearing – filed 08/18/2015	..... Vol. XXVI - 3095
JV, LLC's Motion to Strike the Declaration of William Haberman – filed 04/18/2016	..... Vol. XXXVII - 4476
JV, LLC's Motion to Vacate Valiant's Hearing Date of February 18, 2015 on its Motion for Summary Judgment, Request for Continuance and Request for Hearing on Short Notice – filed 02/02/2015	..... Vol. XX - 2331
JV, LLC's Objection and Memorandum in Opposition to Valiant Idaho, LLC's Third Motion for Summary Judgment and JV, LLC's Motion to Strike Valiant's Third Motion for Summary Judgment and Notice of Hearing for October 23, 2015 at 1:30 p.m. – filed 10/13/2015	2015 ..... Vol. XXXII - 3748
JV, LLC's Objection and Motion to Disallow Valiant's Memorandum of Fees and Costs – filed 07/18/2016	Vol. XLIV - 5306
JV, LLC's Objection to Clerk's Record and motion to Correct and Make Additions to Clerk's Record – filed 05/04/2017	..... Vol. LXXIX - 9907
JV, LLC's Objection to Entry of Final Judgment – as Drafted by Valiant; and Request for a Hearing – filed 07/07/2015	..... Vol. XXIV - 2847
JV, LLC's Objection to Valiant's Motion for Relief from Automatic Stay and Memorandum in Support – filed 09/26/2016	..... Vol. LIV - 6589
JV, LLC's Objection to Valiant's Motion <i>In Limine</i> – filed 12/23/2015	..... Vol. XXXV - 4233
JV, LLC's Post Trial Memorandum and Argument – filed 05/12/2016	..... Vol. XXXVII - 4489
JV, LLC's Proposed Judgment and Decree of Foreclosure and JV, LLC's Request for Additional Time of at Least 14 Days – filed 07/15/2016	..... Vol. XLIII - 5274
JV, LLC's Request for Clerk's Minutes and Reporter's Typed Transcript of Entire Proceeding Including the District Court's Remarks and Rulings in Open Court on September 2, 2015 – filed 09/08/2015	..... Vol. XXX - 3533
JV, LLC's Response to Valiant's Most Recent "Filings" and JV, LLC's Objection Thereto – filed 10/21/2015	..... Vol. XXXIII - 3972
JV, LLC's Response to Valiant's Motion to Strike Inadmissible Evidence – filed 10/19/2015	..... Vol. XXXIII - 3884
JV, LLC's Response, Objection and Opposition to Plaintiff's Motion for Sanctions – filed 08/24/2016	..... Vol. XLVIII - 5847
JV, LLC's Second Amended Exhibit List and Documents – filed 01/22/2016	..... Vol. XXXVI - 4363

JV, LLC's Special Appearance Contesting Jurisdiction; and JV, LLC's Answer to Complaint; and JV, LLC's Answer to Valiant Idaho, LLC's Counterclaim, Cross-claim and Third Party Complaint for Judicial Foreclosure; and JV, LLC's Cross-claim; and JV, LLC's Third Party Complaint – filed 09/15/2014 .....	Vol. VII - 784
JV, LLC's Third Amended Exhibit List and Documents – filed 01/26/2016 .....	Vol. XXXVI - 4404
JV, LLC's Third Party Claim (Idaho Code 11-203) – filed 11/02/2016 .....	Vol. LX - 7341
JV, LLC's Trial Memorandum – filed 01/22/2016 .....	Vol. XXXVI - 4316
JV's Affidavit of James W. Berry Opposing Valiant's Motion for Summary Judgment – filed 02/02/2015...	Vol. XX - 2323
JV's Objection, and Motion to Disallow Valiant's Memorandum of Attorney Costs and Fees – filed 12/02/2016	Vol. LX - 7447
JV's Reply to Valiant's Memorandum in Opposition to JV's Motion filed on 07/21/2015, and Motions to Strike – filed 08/31/2015 .....	Vol. XXIX - 3499
JV's Supplemental Motion to Alter, Amend, Set Aside the Judgment, Based on Valiant's Motions to Change the Order of Sale and Change the Decree of Foreclosure Pursuant to Rules 11 (b); 52 (b) and Rule 60 and Notice of Hearing – filed 08/26/2015 .....	Vol. XXIX - 3386
Memorandum Decision & Order Granting Valiant Idaho, LLC's Motion for Summary Judgment Against JV, LLC; North Idaho Resorts, LLC; and VP, Incorporated – filed 04/14/2015 .....	Vol. XXII - 2560
Memorandum Decision & Order re: Motions Heard on October 23, 2015 – filed 10/30/2015 .....	Vol. XXXIII - 4000
Memorandum Decision and Order Denying JV, LLC's and VP, Incorporated's Motions to Alter, Amend and Reconsider – filed 08/16/2016 .....	Vol. XLVII - 5793
Memorandum Decision and Order Denying JV, LLC's and VP, Incorporated's Motions to Alter, Amend and Reconsider (Continued) – filed 08/16/2016 .....	Vol. XLVIII - 5815
Memorandum Decision and Order Granting in Part Reconsideration of the July 21, 2015 Memorandum Decision & Order – filed 09/04/2015.....	Vol. XXX - 3527
Memorandum Decision and Order Granting Motion for Entry of Final Judgment – filed 06/23/2015 .....	Vol. XXIV - 2791
Memorandum Decision and Order Granting Valiant Idaho, LLC's Motion for Relief from Automatic Stay – filed 10/07/2016 .....	Vol. LIX - 7230
Memorandum Decision and Order Granting Valiant Idaho, LLC's Motion to Enforce Judgment – filed 03/06/2017	Vol. LXXV - 9341
Memorandum Decision and Order re: 1) JV, LLC; North Idaho Resorts, LLC; and VP, Incorporated's Motions to Reconsider 2) Valiant's Request for Entry of Proposed Final Judgment and Decree of Foreclosure and Sale – filed 07/21/2015 .....	Vol. XXIV - 2856
Memorandum Decision and Order re: Court Trial held on January 28 and 29, and March 16 and 17, 2016 – filed 05/27/2016 .....	Vol. XXXVII - 4589
Memorandum Decision Order Awarding Costs and Attorney's Fees to Valiant Idaho, LLC – filed 08/22/2016 .....	Vol. XLVIII - 5829

Memorandum Decision Order Denying Valiant Idaho, LLC's Motion for Sanctions – filed 08/29/2016.....	Vol. XLVIII - 5925
Memorandum Decision Order Denying VP, Inc.'s Motion for New Trial – filed 08/25/2016.....	Vol. XLVIII - 5906
Memorandum Decision Order Granting Valiant Idaho, LLC's Motion for Sanctions – filed 11/14/2016 .	Vol. LX - 7402
Memorandum Decision re: Valiant Idaho, LLC's Motion to Clarify – filed 04/27/2017 .....	Vol. LXXIX - 9861
Memorandum in Opposition to Defendant JV, LLC's Motion to Vacate Valiant's Hearing on October 23, 2015 – filed 10/20/2015 .....	Vol. XXXIII - 3900
Memorandum in Opposition to JV, LLC's Motion to Alter, Amend and to Reconsider the Court's Memorandum Decision and Order Filed 04/14/2015 – filed 07/06/2015 .....	Vol. XXIV - 2820
Memorandum in Opposition to JV, LLC's Motion to Alter, Amend and to Reconsider filed 08/18/2015 – filed 08/25/2015 .....	Vol. XXVIII - 3367
Memorandum in Opposition to JV, LLC's Motion to Alter, Amend and to Reconsider the Court's Memorandum Decision and Order dated July 21, 2015 – filed 08/26/2015 .....	Vol. XXVIII - 3376
Memorandum in Opposition to North Idaho Resorts, LLC and VP, Inc.'s Renewed Motion for Reconsideration and Clarification – filed 07/06/2015.....	Vol. XXIV - 2804
Memorandum in Opposition to VP, Incorporated's Motion to Dismiss Third Party Complaint or, in the Alternative, Motion for Leave to Amend Answer to Allege a Counterclaim and Cross-claim, and to Serve Third Party Complaint – filed 11/05/2014 .....	Vol. VIII - 982
Memorandum in Reply to Defendant JV, LLC's Opposition to Valiant Idaho, LLC's Third Motion for Summary Judgment – filed 10/20/2015 .....	Vol. XXXIII - 3892
Memorandum in Reply to JV, LLC's Memorandum in Opposition to Valiant Idaho, LLC's Motion for Summary Judgment – filed 03/11/2015 .....	Vol. XXII - 2519
Memorandum in Reply to North Idaho Resorts, Inc. and VP, Incorporated's Opposition to Valiant, Idaho, LLC's Third Motion for Summary Judgment – filed 10/20/2015.....	Vol. XXXIII - 3924
Memorandum in Reply to North Idaho Resorts, LLC and VP, Incorporated's Memorandum in Opposition to Valiant Idaho, LLC's Motion for Summary Judgment – filed 03/11/2015 .....	Vol. XXII - 2547
Memorandum in Reply to VP, Inc.'s Opposition to Valiant Idaho, LLC's Motion to Enforce Judgment Under IAR 13 (b)(10) and 13 (b)(13) – filed 02/22/2017 .....	Vol. LXXI - 8827
Memorandum in Reply to VP, Inc.'s Opposition to Valiant Idaho, LLC's Motion to Enforce Judgment Under IAR 13 (b)(10) and 13 (b)(13) – filed 02/23/2017 .....	Vol. LXXV - 9328
Memorandum in Reply to: (1) JV, LLC's Objection; and (2) VP, Inc. and North Idaho Resorts, LLC's Opposition to Valiant Idaho, LLC's Motion for Relief from Automatic Stay – filed 09/29/2016 .....	Vol. LIV - 6603
Memorandum in Support of Motion for Order Allowing Use and Access of Parcels 1 and 2 and Application for Stay of Enforcement of Order Granting Valiant Idaho, LLC's Motion to Enforce Judgment – filed 03/07/2017 .....	Vol. LXXV - 9388
Memorandum in Support of Motion to Dissolve Temporary Restraining Order – filed 04/14/2017.	Vol. LXXVIII - 9716
Memorandum in Support of R.E. Loans, LLC's Motion to Lift Automatic Stay (Mortgage Fund '08 LLC) – filed 06/26/2013 .....	Vol. III - 339

Memorandum in Support of Renewed Motion for Reconsideration and Clarification – filed 06/16/2015.....	Vol. XXIV - 2783
Memorandum in Support of Valiant Idaho, LLC’s Motion Contesting JV, LLC’s Third Party Claim; and Opposition to JV, LLC’s Motion for Stay of Execution – filed 11/03/2016 .....	Vol. LX - 7364
Memorandum in Support of Valiant Idaho, LLC’s Motion for an Order of Sale of Real Property – filed 07/22/2015	Vol. XXV - 2912
Memorandum in Support of Valiant Idaho, LLC’s Motion for Entry of Final Judgment – filed 05/20/2015 ...	Vol. XXII - 2605
Memorandum in Support of Valiant Idaho, LLC’s Motion for Leave to Amend Third Party Complaint to Join an Additional Party – filed 11/24/2014 .....	Vol. XI - 1371
Memorandum in Support of Valiant Idaho, LLC’s Motion for Order of Sale of Real Property – filed 06/22/2016 .....	Vol. XLI - 4997
Memorandum in Support of Valiant Idaho, LLC’s Motion for Relief from Automatic Stay – filed 09/21/2016	Vol. LIV - 6566
Memorandum in Support of Valiant Idaho, LLC’s Motion for Summary Judgment Against JV, LLC; North Idaho Resorts, LLC; and VP, Incorporated – filed 01/20/2015 .....	Vol. XIV - 1725
Memorandum in Support of Valiant Idaho, LLC’s Motion <i>In Limine</i> re: North Idaho Resorts, LLC and VP, Inc. – filed 12/15/2015.....	Vol. XXXIV - 4036
Memorandum in Support of Valiant Idaho, LLC’s Motion <i>In Limine</i> re: North Idaho Resorts, LLC and VP, Inc.(Continued) – filed 12/15/2015.....	Vol. XXXV - 4036
Memorandum in Support of Valiant Idaho, LLC’s Motion <i>In Limine</i> re: JV, LLC – filed 12/15/2015.....	Vol. XXXV - 4051
Memorandum in Support of Valiant Idaho, LLC’s Motion to Alter, Amend and/or Reconsider the Order of Sale of Real Property – filed 08/19/2015 .....	Vol. XXVIII - 3253
Memorandum in Support of Valiant Idaho, LLC’s Motion to Amend Decree of Foreclosure – filed 08/19/2015 .....	Vol. XXVII - 3244
Memorandum in Support of Valiant Idaho, LLC’s Motion to Clarify Court’s Memorandum Decision and Order Granting Valiant Idaho, LLC’s Motion to Enforce Judgment – filed 03/20/2017 .....	Vol. LXXV - 9402
Memorandum in Support of Valiant Idaho, LLC’s Motion to Enforce Judgment Under IAR 13 (b)(10) and 13 (b)(13) – filed 02/08/2017 .....	Vol. LXVII - 8271
Memorandum in Support of Valiant Idaho, LLC’s Motion to Strike Inadmissible Evidence – filed 10/09/2015 .....	Vol. XXXI - 3737
Memorandum in Support of Valiant Idaho, LLC’s Second Motion to Strike Inadmissible Evidence – filed 10/20/2015 .....	Vol. XXXIII - 3945
Memorandum in Support of Valiant Idaho, LLC’s Third Motion for Summary Judgment – filed 09/25/2015	Vol. XXXI - 3627
Memorandum in Support of VP, Inc.’s Motion for New Trial – filed 08/03/2016.....	Vol. XLV - 5546

Memorandum in Support of VP, Inc.'s Motion to Alter, Amend, and Reconsider the Decree of Foreclosure and Judgment – filed 08/04/2016 .....	Vol. XLVI - 5555
Memorandum in Support of VP, Inc.'s Motion to Strike the Declaration of William Haberman – filed 04/21/2016 .	Vol. XXXVII - 4484
Motion for Enlargement of Time to File North Idaho Resorts, LLC and VP, Inc.'s Reply Memorandum in Support of Motion to Reconsider and Motion to Alter and Amend Judgment – filed 10/22/2015 .....	Vol. XXXIII - 3986
Motion for Leave to Amend Answer to Allege a Counterclaim and Cross-claim, and to Serve Third Party Complaint – filed 11/05/2014 .....	Vol. VIII - 977
Motion for Order Allowing Use and Access of Parcels 1 and 2 and Application for Stay of Enforcement of Order Granting Valiant Idaho, LLC's Motion to Enforce Judgment – filed 03/07/2017 .....	Vol. LXXXV - 9386
Motion for Reconsideration and Clarification – filed 04/29/2015 .....	Vol. XXII - 2596
Motion for Sanctions Under IC 12-123 and IRCP 11 – filed 08/10/2016 .....	Vol. XLVI - 5682
Motion to Dissolve Temporary Restraining Order – filed 04/13/2017 .....	Vol. LXXXVIII - 9714
Motion to Enlarge Time to Respond to VP, Incorporated's Motion to Dissolve Temporary Restraining Order – filed 04/17/2017 .....	Vol. LXXXVIII - 9733
Motion to Shorten Time to Have Heard Valiant Idaho, LLC's (1) Motion Contesting JV, LLC's Third Party Claim; and Opposition to JV, LLC's Motion for Stay of Execution; and (2) Motion for Sanctions under IC 12-123 and IRCP 11 – filed 11/03/2016 .....	Vol. LX - 7369
Motion to Shorten Time to Have Heard Valiant Idaho, LLC's Second Motion to Strike Inadmissible Evidence – filed 10/20/2015 .....	Vol. XXXIII - 3911
Motion to Strike Memoranda and Declarations/Affidavits in Opposition to Valiant Idaho, LLC's Third Motion for Summary Judgment or, in the Alternative, Motion for Extension of Time to File Reply Memoranda – filed 10/16/2015 .....	Vol. XXXII - 3864
Motion to Substitute Valiant Idaho, LLC in Place of Mortgage Fund '08 LLC as the Real Party in Interest – filed 10/06/2014 .....	Vol. VIII - 928
Motion to Substitute Valiant Idaho, LLC in Place of Pensco Trust Co, as the Real Party in Interest – filed 10/06/2014 .....	Vol. VIII - 941
Motion to Substitute Valiant Idaho, LLC in Place of R.E. Loans, LLC as the Real Party in Interest – filed 07/21/2014 .....	Vol. V - 656
Motion to Substitute Valiant Idaho, LLC in Place of Wells Fargo Capital Finance, LLC as the Real Party in Interest – filed 08/18/2014 .....	Vol. V - 670
North Idaho Resorts, LLC and VP, Inc.'s Memorandum in Opposition to Valiant Idaho's Motion to Amend Degree of Foreclosure and Motion to Alter, Amend and/or Reconsider the Order of Sale of Real Property – filed 08/26/2015 .	Vol. XXIX - 3413
North Idaho Resorts, LLC and VP, Inc.'s Memorandum in Support of Motion to Reconsider and Motion to Alter and Amend Judgment – filed 08/19/2015 .....	Vol. XXVII - 3116
North Idaho Resorts, LLC and VP, Inc.'s Motion to Reconsider and Motion to Alter and Amend Judgment – filed 08/19/2015 .....	Vol. XXVII - 3114



North Idaho Resorts, LLC and VP, Inc.'s Reply Memorandum in Support of Motion to Reconsider and Motion to Alter and Amend Judgment – filed 10/22/2015 .....	Vol. XXXIII - 3982
North Idaho Resorts, LLC's Answer to Valiant Idaho, LLC's Counterclaim, Cross-claim and Third Party Complaint for Judicial Foreclosure – filed 09/19/2014 .....	Vol. VII - 860
North Idaho Resorts, LLC's Motion for Entry of Default (Genesis Golf Builders) – filed 10/25/2013 .....	Vol. III - 407
Notice of Amended Appeal (NIR, LLC) – filed 10/06/2016 .....	Vol. LVII - 7031
Notice of Amended Appeal (NIR, LLC) (Continued) – filed 10/06/2016 .....	Vol. LVIII - 7071
Notice of Amended Appeal (NIR, LLC) (Continued) – filed 10/06/2016 .....	Vol. LIX - 7212
Notice of Appeal (NIR) – filed 09/09/2016 .....	Vol. II - 5941
Notice of Appeal (NIR) (Continued) – filed 09/09/2016 .....	Vol. L - 6041
Notice of Appeal (VP, Inc.) – filed 10/06/2016 .....	Vol. LVI - 6828
Notice of Appeal (VP, Inc.) (Continued) – filed 10/06/2016 .....	Vol. LVII - 6932
Notice of Appeal by JV, LLC – filed 09/20/2016.....	Vol. LI - 6137
Notice of Appeal by JV, LLC (Continued) – filed 09/20/2016 .....	Vol. LII - 6267
Notice of Appearance – filed 09/29/2011 .....	Vol. II - 290
Notice of Appearance – filed 10/14/2010 .....	Vol. II - 233
Notice of Change of Firm Affiliation – filed 07/18/2014.....	Vol. V - 643
Notice of Denial of Oral Argument for Valiant Idaho, LLC's Motion for Relief from Automatic Stay – filed 09/23/2016 .....	Vol. LIV - 6578
Notice of Filing Proposed Order – filed 04/26/2017 .....	Vol. LXXVIII - 9838
Notice of Hearing – filed 11/03/2016.....	Vol. LX - 7357
Notice of Hearing on North Idaho Resorts, LLC and VP, Inc.'s Objection to Lodged Record and Objection to Certificate of Mailing of Clerk's Record – filed 04/26/2017 .....	Vol. LXXVIII - 9836
Notice of Hearing on Valiant Idaho, LLC's Motion for Summary Judgment Against JV, LLC; North Idaho Resorts, LLC; and VP, Incorporated – filed 01/20/2015 .....	Vol. XVIII - 2070
Notice of Hearing on Valiant Idaho, LLC's Motion to Alter, Amend and/or Reconsider the Order of Sale of Real Property – filed 08/19/2015 .....	Vol. XXVIII - 3329
Notice of Hearing on Valiant Idaho, LLC's Motion to Clarify Court's Memorandum Decision and Order Granting Valiant Idaho, LLC's Motion to Enforce Judgment – filed 03/20/2017 .....	Vol. LXXV - 9409
Notice of Levy (268811) – filed 10/31/2016 .....	Vol. LIX - 7283
Notice of Levy (268813) – filed 10/31/2016 .....	Vol. LIX - 7291
Notice of Levy (268815) – filed 10/31/2016 .....	Vol. LIX - 7300

Notice of Levy Under Writ of Execution – filed 09/21/2016 .....	Vol. LIII - 6508
Notice of Levy Under Writ of Execution – filed 12/22/2016 .....	Vol. LXII - 7657
Notice of Sheriff’s Sale – filed 09/21/2016 .....	Vol. LIV - 6531
Notice of Sheriff’s Sale – filed 12/22/2016 .....	Vol. LXIII - 7715
Notice of Sheriff’s Sale (268812) – filed 10/31/2016.....	Vol. LIX - 7288
Notice of Sheriff’s Sale (268814) – filed 10/31/2016.....	Vol. LIX - 7297
Notice of Sheriff’s Sale (268816) – filed 10/31/2016.....	Vol. LIX - 7306
Notice of Special Appearance – filed 08/21/2015 .....	Vol. XXVIII - 3334
Notice re: Proposed Judgment (as Between Defendant VP, Inc. and North Idaho Resorts and the Defendant JV, LLC) – filed 09/17/2015.....	Vol. XXX - 3545
Notice to Counsel – filed 04/06/2017 .....	Vol. LXXVI - 9453
Objection to Lodged Record and Objection to Certificate of Mailing of Clerk’s Record – filed 04/25/2017.....	Vol. LXXVIII - 9825
Objection to Lodged Record and Objection to Certificate of Mailing of Clerk’s Record – filed 04/26/2017	Vol. LXXIX - 9844
Objection to Motion for an Order of Sale of Real Property – filed 08/04/2015 .....	Vol. XXV - 2981
Objection to Proposed Final Judgment – filed 07/07/2015 .....	Vol. XXIV - 2844
Objection to Valiant Idaho’s Second Motion for an Order of Sale of Real Property – filed 06/29/2016 .....	Vol. XLI - 5015
Order Denying JV, LLC’s Request for Oral Argument – filed 08/03/2016.....	Vol. XLV - 5540
Order Denying Motions to Strike – filed 04/27/2016 .....	Vol. XXXVII - 4487
Order Denying VP, Inc.’s Request for Oral Argument on Motion to Alter, Amend and Reconsider – filed 08/04/2016 .....	Vol. XLVI - 5575
Order Denying VP, Incorporated’s Motion to Dismiss Third Party Complaint – filed 11/19/2014 .....	Vol. X - 1174
Order Dismissing all Claims with Prejudice against Interstate Concrete and Asphalt Company – filed 09/13/2012	Vol. II - 330
Order Dismissing R.C. Worst & Company, and All Claims, Counterclaims, and Cross Claims thereof Pursuant to Oral Offer of Resolution Advanced to the Court on May 28, 2014 – filed 06/02/2014.....	Vol. V - 636
Order Extending the Temporary Restraining Order Against VP, Incorporated – filed 04/20/2017...	Vol. LXXVIII - 9819
Order for Entry of Default (Genesis Golf Builders) – filed 08/15/2013 .....	Vol. III - 386
Order for Entry of Default (Genesis Golf Builders) – filed 11/01/2013 .....	Vol. III - 423
Order for Entry of Default (Genesis Golf Builders, Inc.) – filed 08/29/2013 .....	Vol. III - 392

Order for Entry of Default Against Amy Korengut – filed 12/10/2014.....	Vol. XII - 1495
Order for Entry of Default Against Bar K, Inc. – filed 02/03/2015 .....	Vol. XXI - 2353
Order for Entry of Default Against C.E. Kramer Crane & Contracting, Inc. – filed 12/10/2014 .....	Vol. XII - 1515
Order for Entry of Default Against Cross-defendant T-O Engineers, Inc. – filed 09/26/2014 .....	Vol. VII - 896
Order for Entry of Default Against Genesis Golf Builders, Inc. – filed 12/10/2014 .....	Vol. XII - 1507
Order for Entry of Default Against Independent Mortgage Ltd. Co. – filed 01/06/2015 .....	Vol. XIII - 1633
Order for Entry of Default Against Montaheno Investments, LLC – filed 12/10/2014 .....	Vol. XII - 1501
Order for Entry of Default Against Netta Source, LLC – filed 12/10/2014 .....	Vol. XII - 1527
Order for Entry of Default Against Third Party Defendant Pend Oreille Bonner Development Holdings, Inc. – filed 10/21/2014.....	Vol. VIII - 969
Order for Entry of Default Against Third Party Defendants Frederick J. Grant and Christine Grant – filed 05/29/2015 ... Vol. XXIV - 2773	
Order for Entry of Default Against Timberline Investments, LLC – filed 01/06/2015 .....	Vol. XIII - 1639
Order Granting Appellant JV, LLC’s Objection to Clerk’s Record and Motion to Make Additions to Clerk’s Record – filed 05/05/2017.....	Vol. LXXIX - 9928
Order Granting Appellants VP, Incorporated’s and North Idaho Resorts, LLC’s Objections to Lodged Record and Objections to Certificate of Mailing – filed 05/01/2017.....	Vol. LXXIX - 9879
Order Granting Cross-defendant, VP, Incorporated’s Request for Extension of Time to Answer or Otherwise Plead to Valiant, LLC’s Amended Answer to Allege a Counter-Claim and Cross-Claim and to Serve Third Party – filed 12/03/2014 .....	Vol. XI - 1379
Order Granting Defendant Wells Fargo’s Motion to Dismiss with Prejudice – filed 03/16/2012 .....	Vol. II - 312
Order Granting Defendants North Idaho Resorts, LLC and VP, Incorporated’s Motion for Enlargement of Time to File Answers and Responses to Discovery Requests Propounded by Valiant Idaho, LLC – filed 03/12/2015	Vol. XXII - 2557
Order Granting Injunction – filed 04/28/2017 .....	Vol. LXXIX - 9871
Order Granting Leave for Withdrawal of Attorney – filed 05/18/2011 .....	Vol. II - 260
Order Granting Motion to Enlarge Time to Respond to VP, Incorporated’s Motion to Dissolve Temporary Restraining Order – filed 04/17/2017.....	Vol. LXXVIII - 9742
Order Granting R.E. Loans, LLC’s Motion to Lift Automatic Stay (Mortgage Fund '08 LLC) – filed 08/12/2013	Vol. III - 374
Order Granting R.E. Loans, LLC’s Request to Lift Automatic Stay – filed 08/24/2012.....	Vol. II - 325
Order Granting Respondent Valiant Idaho, LLC’s Objection to the Consolidated Clerk’s Record on Appeal – filed 05/03/2017 .....	Vol. LXXIX - 9900
Order Granting Valiant Idaho, LLC Leave to Amend Answer to Allege a Counterclaim and Cross-Claim – filed 11/19/2014 .....	Vol. X - 1164

Order Granting Valiant Idaho, LLC Leave to Serve its Third Party Complaint – filed 11/19/2014 .....	Vol. X - 1160
Order Imposing Rule 11 Sanctions – filed 12/06/2016.....	Vol. LX - 7458
Order of Entry of Default Against Russ Capital Group, LLC – filed 12/10/2014 .....	Vol. XII - 1521
Order of Reassignment – filed 10/09/2014 .....	Vol. VIII - 963
Order on Stipulation to Entry of Judgment Against Charles W. Reeves and Ann B. Reeves – filed 11/20/2014 ...	Vol. XI - 1317
Order on Stipulation to Entry of Judgment Against Dan S. Jacobson, Sage Holdings LLC and Steven G. Lazar – filed 01/06/2015 .....	Vol. XIII - 1645
Order on Stipulation to Entry of Judgment Against First American Title Company of Idaho – filed 12/17/2014	Vol. XIII - 1576
Order on Stipulation to Entry of Judgment Against Idaho Club Homeowner’s Association, Inc. – filed 01/15/2015 .	Vol. XIV - 1700
Order on Stipulation to Entry of Judgment Against Mountain West Bank – filed 02/06/2015 .....	Vol. XXII - 2473
Order on Stipulation to Entry of Judgment Against Pend Oreille Bonner Development Holdings, Inc. – filed 11/20/2014 .....	Vol. XI - 1276
Order on Stipulation to Entry of Judgment Against Pend Oreille Bonner Development, LLC – filed 11/20/2014	Vol. XI - 1296
Order on Valiant Idaho, LLC’s Application for an Extension to Respond to VP, Incorporated’s Motion for Order Allowing Use and Access of Parcels 1 and 2 – filed 03/28/2017 .....	Vol. LXXV - 9421
Order on Valiant Idaho, LLC’s Motion for a Temporary Restraining Order Against VP, Incorporated – filed 04/13/2017	Vol. LXXVII - 9707
Order on Valiant Idaho, LLC’s Motion for an Injunction Against VP, Incorporated – filed 04/26/2017.....	Vol. LXXIX - 9853
Order Partially Vacating the Court’s May 1, 2017 Order Granting NIR’s and VP’s Objection to Lodged Record – filed 05/03/2017 .....	Vol. LXXIX - 9904
Order re: JV, LLC’s Motion and Application for Stay of Execution Upon Posting a Cash Deposit – filed 02/21/2017 .....	Vol. LXXI - 8822
Order re: JV, LLC’s Third Party Claim and Motion for Stay of Execution – filed 11/04/2016 .....	Vol. LX - 7399
Order re: Proposed Judgment and Proposed Decree of Foreclosure – filed 07/18/2016 .....	Vol. XLIII - 5303
Order re: Sale of Real Property – filed 07/14/2016 .....	Vol. XLIII - 5270
Order re: Valiant Idaho LLC’s Motions <i>In Limine</i> – filed 12/29/2015 .....	Vol. XXXV - 4266
Order Regarding Disqualification of Judge – filed 10/06/2014 .....	Vol. VIII - 953
Order Requesting Response Brief from Valiant Idaho, LLC – filed 03/27/2017 .....	Vol. LXXV - 9413
Order Requiring Submissions – filed 07/14/2016.....	Vol. XLIII - 5264

Order Setting Trial and Pretrial Order – filed 09/03/2015 .....	Vol. XXX - 3521
Order Settling Trial and Pretrial Order – filed 11/20/2014 .....	Vol. X - 1270
Order Shortening Time to Have Heard Valiant Idaho, LLC’s (1) Motion Contesting JV, LLC’s Third Party Claim; and Opposition to JV, LLC’s Motion for Stay of Execution; and (2) Motion for Sanctions under IC 12-123 and IRCP 11 – filed 11/03/2016 .....	Vol. LX - 7372
Order Substituting Valiant Idaho, LLC in Place of Mortgage Fund ’08 LLC as the Real Party in Interest – filed 11/19/2014 .....	Vol. X - 1171
Order Substituting Valiant Idaho, LLC in Place of Pensco Trust Co. as the Real Party in Interest – filed 11/19/2014	Vol. X - 1168
Order Substituting Valiant Idaho, LLC in Place of R.E. Loans, LLC as the Real Party in Interest – filed 08/07/2014 .....	Vol. V - 667
Order Substituting Valiant Idaho, LLC in Place of Wells Fargo Capital Finance, LLC as the Real Party in Interest – filed 09/12/2014 .....	Vol. VI - 781
Order Vacating Decree of Foreclosure Entered on August 5, 2015 – filed 09/17/2015 .....	Vol. XXX - 3549
Order Vacating Decree of Foreclosure entered on June 22, 2016 – filed 07/14/2016 .....	Vol. XLIII - 5268
Order Vacating Judgment – filed 07/14/2016 .....	Vol. XLIII - 5266
Order Vacating Judgment Entered on August 5, 2015 – filed 09/17/2015 .....	Vol. XXX - 3552
R.C. Worst & Company, Inc.’s Motion for Entry of Default (Genesis Golf Builders) – filed 08/14/2013 ....	Vol. III - 378
R.E. Loans, LLC’s Answer to Complaint – filed 04/21/2011.....	Vol. II - 245
R.E. Loans, LLC’s Memorandum in Support of its Motion for Summary Judgment Against Cross-claimant ACI Northwest, Inc. – filed 04/29/2014 .....	Vol. III - 441
R.E. Loans, LLC’s Memorandum in Support of its Motion for Summary Judgment Against Cross-claimant R.C. Worst & Company, Inc. – filed 04/29/2014 .....	Vol. IV - 491
R.E. Loans, LLC’s Motion for Entry of Default (Genesis Golf Builders) – filed 08/12/2013.....	Vol. III - 362
R.E. Loans, LLC’s Motion for Summary Judgment Against Cross-Claimant ACI Northwest, Inc. – filed 04/29/2014 .....	Vol. III - 438
R.E. Loans, LLC’s Motion for Summary Judgment Against Cross-Claimant R.C. Worst & Company, Inc. – filed 04/29/2014 .....	Vol. IV - 488
R.E. Loans, LLC’s Motion to Lift Automatic Stay (Mortgage Fund ’08 LLC) – filed 06/26/2013 .....	Vol. II - 336
R.E. Loans, LLC’s Request to Lift the Automatic Stay – filed 06/28/2012 .....	Vol. II - 317
Renewed Motion for Reconsideration and Clarification – filed 06/16/2015 .....	Vol. XXIV - 2781
Reply by R.E. Loans, LLC to Cross-claim by ACI Northwest, Inc. – filed 02/04/2011.....	Vol. II - 237
Reply Memorandum in Support of Motion for Order Allowing Use and Access of Parcels 1 and 2 and Application for Stay of Enforcement of Order Granting Valiant Idaho, LLC’s Motion to Enforce Judgment – filed 04/17/2017 .....	Vol. LXXVIII - 9745

Reply Memorandum in Support of Renewed Motion for Reconsideration and Clarification – filed 07/07/2015 .....	Vol. XXIV - 2837
Reply Memorandum in Support of Valiant Idaho, LLC’s Motion <i>In Limine</i> re: North Idaho Resorts, LLC and VP, Inc. – filed 12/28/2015.....	Vol. XXXV - 4243
Reply Memorandum in Support of Valiant Idaho, LLC’s Motion <i>In Limine</i> re: JV, LLC – filed 12/28/2015.....	Vol. XXXV - 4253
Reply Memorandum to Valiant’s Opposition to Motion for New Trial – filed 08/15/2016 .....	Vol. XLVII - 5787
Reply to Defendants North Idaho Resorts, LLC’s and VP, Incorporated’s Memorandum in Opposition to Valiant Idaho, LLC’s Motion to Strike Inadmissible Evidence – filed 10/21/2015 .....	Vol. XXXIII - 3962
Reply to JV, LLC’s Response to Valiant Idaho, LLC’s Motion to Strike Inadmissible Evidence – filed 10/21/2015..	Vol. XXXIII - 3955
Request for Judicial Notice – filed 02/04/2015 .....	Vol. XXI - 2372
ROA Report for Case CV2009-1810 – printed May 10, 2017.....	Vol. I - 65
Second Subpoena Duces Tecum to First American Title Company – filed 09/18/2015.....	Vol. XXX - 3620
Sheriff’s Certificate of Sale (Idaho Club – Parcel 1) – filed 12/22/2016 .....	Vol. LXII - 7747
Sheriff’s Certificate of Sale (Idaho Club – Parcel 10) – filed 12/22/2016 .....	Vol. LXII - 7767
Sheriff’s Certificate of Sale (Idaho Club – Parcel 100) – filed 12/22/2016 .....	Vol. LXV - 8039
Sheriff’s Certificate of Sale (Idaho Club – Parcel 101) – filed 12/22/2016 .....	Vol. LXV - 8042
Sheriff’s Certificate of Sale (Idaho Club – Parcel 102) – filed 12/22/2016 .....	Vol. LXV - 8045
Sheriff’s Certificate of Sale (Idaho Club – Parcel 103) – filed 12/22/2016 .....	Vol. LXV - 8048
Sheriff’s Certificate of Sale (Idaho Club – Parcel 104) – filed 12/22/2016 .....	Vol. LXV - 8051
Sheriff’s Certificate of Sale (Idaho Club – Parcel 105) – filed 12/22/2016 .....	Vol. LXV - 8054
Sheriff’s Certificate of Sale (Idaho Club – Parcel 106) – filed 12/22/2016 .....	Vol. LXV - 8057
Sheriff’s Certificate of Sale (Idaho Club – Parcel 107) – filed 12/22/2016 .....	Vol. LXV - 8060
Sheriff’s Certificate of Sale (Idaho Club – Parcel 108) – filed 12/22/2016 .....	Vol. LXV - 8063
Sheriff’s Certificate of Sale (Idaho Club – Parcel 109) – filed 12/22/2016 .....	Vol. LXV - 8066
Sheriff’s Certificate of Sale (Idaho Club – Parcel 11) – filed 12/22/2016 .....	Vol. LXII - 7770
Sheriff’s Certificate of Sale (Idaho Club – Parcel 110) – filed 12/22/2016 .....	Vol. LXV - 8069
Sheriff’s Certificate of Sale (Idaho Club – Parcel 111) – filed 12/22/2016 .....	Vol. LXV - 8072
Sheriff’s Certificate of Sale (Idaho Club – Parcel 112) – filed 12/22/2016 .....	Vol. LXV - 8075
Sheriff’s Certificate of Sale (Idaho Club – Parcel 113) – filed 12/22/2016 .....	Vol. LXV - 8078

Sheriff's Certificate of Sale (Idaho Club – Parcel 114) – filed 12/22/2016 .....	Vol. LXV - 8081
Sheriff's Certificate of Sale (Idaho Club – Parcel 115) – filed 12/22/2016 .....	Vol. LXV - 8084
Sheriff's Certificate of Sale (Idaho Club – Parcel 116) – filed 12/22/2016 .....	Vol. LXV - 8087
Sheriff's Certificate of Sale (Idaho Club – Parcel 117) – filed 12/22/2016 .....	Vol. LXV - 8090
Sheriff's Certificate of Sale (Idaho Club – Parcel 118) – filed 12/22/2016 .....	Vol. LXV - 8093
Sheriff's Certificate of Sale (Idaho Club – Parcel 119) – filed 12/22/2016 .....	Vol. LXV – 8097
Sheriff's Certificate of Sale (Idaho Club – Parcel 12) – filed 12/22/2016 .....	Vol. LXII - 7773
Sheriff's Certificate of Sale (Idaho Club – Parcel 120) – filed 12/22/2016 .....	Vol. LXV - 8100
Sheriff's Certificate of Sale (Idaho Club – Parcel 122) – filed 12/22/2016 .....	Vol. LXV - 8103
Sheriff's Certificate of Sale (Idaho Club – Parcel 123) – filed 12/22/2016 .....	Vol. LXV - 8106
Sheriff's Certificate of Sale (Idaho Club – Parcel 124) – filed 12/22/2016 .....	Vol. LXV - 8109
Sheriff's Certificate of Sale (Idaho Club – Parcel 125) – filed 12/22/2016 .....	Vol. LXV - 8112
Sheriff's Certificate of Sale (Idaho Club – Parcel 126) – filed 12/22/2016 .....	Vol. LXV - 8115
Sheriff's Certificate of Sale (Idaho Club – Parcel 127) – filed 12/22/2016 .....	Vol. LXV - 8118
Sheriff's Certificate of Sale (Idaho Club – Parcel 128) – filed 12/22/2016 .....	Vol. LXV - 8121
Sheriff's Certificate of Sale (Idaho Club – Parcel 129) – filed 12/22/2016 .....	Vol. LXVI - 8124
Sheriff's Certificate of Sale (Idaho Club – Parcel 13) – filed 12/22/2016 .....	Vol. LXII - 7776
Sheriff's Certificate of Sale (Idaho Club – Parcel 130) – filed 12/22/2016 .....	Vol. LXVI - 8127
Sheriff's Certificate of Sale (Idaho Club – Parcel 131) – filed 12/22/2016 .....	Vol. LXVI - 8130
Sheriff's Certificate of Sale (Idaho Club – Parcel 132) – filed 12/22/2016 .....	Vol. LXVI - 8133
Sheriff's Certificate of Sale (Idaho Club – Parcel 133) – filed 12/22/2016 .....	Vol. LXVI - 8136
Sheriff's Certificate of Sale (Idaho Club – Parcel 134) – filed 12/22/2016 .....	Vol. LXVI - 8139
Sheriff's Certificate of Sale (Idaho Club – Parcel 135) – filed 12/22/2016 .....	Vol. LXVI - 8142
Sheriff's Certificate of Sale (Idaho Club – Parcel 136) – filed 12/22/2016 .....	Vol. LXVI - 8145
Sheriff's Certificate of Sale (Idaho Club – Parcel 137) – filed 12/22/2016 .....	Vol. LXVI - 8148
Sheriff's Certificate of Sale (Idaho Club – Parcel 138) – filed 12/22/2016 .....	Vol. LXVI - 8151
Sheriff's Certificate of Sale (Idaho Club – Parcel 139) – filed 12/22/2016 .....	Vol. LXVI - 8154
Sheriff's Certificate of Sale (Idaho Club – Parcel 14) – filed 12/22/2016 .....	Vol. LXII - 7779
Sheriff's Certificate of Sale (Idaho Club – Parcel 140) – filed 12/22/2016 .....	Vol. LXVI - 8157

Sheriff's Certificate of Sale (Idaho Club – Parcel 141) – filed 12/22/2016 .....	Vol. LXVI - 8160
Sheriff's Certificate of Sale (Idaho Club – Parcel 142) – filed 12/22/2016 .....	Vol. LXVI - 8163
Sheriff's Certificate of Sale (Idaho Club – Parcel 143) – filed 12/22/2016 .....	Vol. LXVI - 8166
Sheriff's Certificate of Sale (Idaho Club – Parcel 144) – filed 12/22/2016 .....	Vol. LXVI - 8169
Sheriff's Certificate of Sale (Idaho Club – Parcel 145) – filed 12/22/2016 .....	Vol. LXVI - 8172
Sheriff's Certificate of Sale (Idaho Club – Parcel 146) – filed 12/22/2016 .....	Vol. LXVI - 8175
Sheriff's Certificate of Sale (Idaho Club – Parcel 147) – filed 12/22/2016 .....	Vol. LXVI - 8178
Sheriff's Certificate of Sale (Idaho Club – Parcel 148) – filed 12/22/2016 .....	Vol. LXVI - 8181
Sheriff's Certificate of Sale (Idaho Club – Parcel 149) – filed 12/22/2016 .....	Vol. LXVI - 8184
Sheriff's Certificate of Sale (Idaho Club – Parcel 15) – filed 12/22/2016 .....	Vol. LXII - 7782
Sheriff's Certificate of Sale (Idaho Club – Parcel 150) – filed 12/22/2016 .....	Vol. LXVI - 8187
Sheriff's Certificate of Sale (Idaho Club – Parcel 151) – filed 12/22/2016 .....	Vol. LXVI - 8190
Sheriff's Certificate of Sale (Idaho Club – Parcel 152) – filed 12/22/2016 .....	Vol. LXVI - 8193
Sheriff's Certificate of Sale (Idaho Club – Parcel 153) – filed 12/22/2016 .....	Vol. LXVI - 8196
Sheriff's Certificate of Sale (Idaho Club – Parcel 154) – filed 12/22/2016 .....	Vol. LXVI - 8199
Sheriff's Certificate of Sale (Idaho Club – Parcel 155) – filed 12/22/2016 .....	Vol. LXVI - 8202
Sheriff's Certificate of Sale (Idaho Club – Parcel 156) – filed 12/22/2016 .....	Vol. LXVI - 8205
Sheriff's Certificate of Sale (Idaho Club – Parcel 157) – filed 12/22/2016 .....	Vol. LXVI - 8208
Sheriff's Certificate of Sale (Idaho Club – Parcel 158) – filed 12/22/2016 .....	Vol. LXVI - 8211
Sheriff's Certificate of Sale (Idaho Club – Parcel 159) – filed 12/22/2016 .....	Vol. LXVI - 8214
Sheriff's Certificate of Sale (Idaho Club – Parcel 16) – filed 12/22/2016 .....	Vol. LXII - 7785
Sheriff's Certificate of Sale (Idaho Club – Parcel 163) – filed 12/22/2016 .....	Vol. LXVI - 8219
Sheriff's Certificate of Sale (Idaho Club – Parcel 17) – filed 12/22/2016 .....	Vol. LXII - 7788
Sheriff's Certificate of Sale (Idaho Club – Parcel 177) – filed 12/22/2016 .....	Vol. LXVI - 8223
Sheriff's Certificate of Sale (Idaho Club – Parcel 19) – filed 12/22/2016 .....	Vol. LXII - 7791
Sheriff's Certificate of Sale (Idaho Club – Parcel 2) – filed 12/22/2016 .....	Vol. LXII - 7750
Sheriff's Certificate of Sale (Idaho Club – Parcel 20) – filed 12/22/2016 .....	Vol. LXII - 7795
Sheriff's Certificate of Sale (Idaho Club – Parcel 21) – filed 12/22/2016 .....	Vol. LXII - 7798
Sheriff's Certificate of Sale (Idaho Club – Parcel 22) – filed 12/22/2016 .....	Vol. LXII - 7801



Sheriff's Certificate of Sale (Idaho Club – Parcel 23) – filed 12/22/2016 .....	Vol. LXII - 7804
Sheriff's Certificate of Sale (Idaho Club – Parcel 24) – filed 12/22/2016 .....	Vol. LXII - 7807
Sheriff's Certificate of Sale (Idaho Club – Parcel 25) – filed 12/22/2016 .....	Vol. LXII - 7810
Sheriff's Certificate of Sale (Idaho Club – Parcel 26) – filed 12/22/2016 .....	Vol. LXII - 7813
Sheriff's Certificate of Sale (Idaho Club – Parcel 27) – filed 12/22/2016 .....	Vol. LXII - 7816
Sheriff's Certificate of Sale (Idaho Club – Parcel 28) – filed 12/22/2016 .....	Vol. LXII - 7819
Sheriff's Certificate of Sale (Idaho Club – Parcel 29) – filed 12/22/2016 .....	Vol. LXII - 7822
Sheriff's Certificate of Sale (Idaho Club – Parcel 30) – filed 12/22/2016 .....	Vol. LXII - 7825
Sheriff's Certificate of Sale (Idaho Club – Parcel 31) – filed 12/22/2016 .....	Vol. LXII - 7828
Sheriff's Certificate of Sale (Idaho Club – Parcel 32) – filed 12/22/2016 .....	Vol. LXII - 7831
Sheriff's Certificate of Sale (Idaho Club – Parcel 33) – filed 12/22/2016 .....	Vol. LXII - 7834
Sheriff's Certificate of Sale (Idaho Club – Parcel 34) – filed 12/22/2016 .....	Vol. LXII - 7837
Sheriff's Certificate of Sale (Idaho Club – Parcel 35) – filed 12/22/2016 .....	Vol. LXII - 7840
Sheriff's Certificate of Sale (Idaho Club – Parcel 36) – filed 12/22/2016 .....	Vol. LXII - 7843
Sheriff's Certificate of Sale (Idaho Club – Parcel 37) – filed 12/22/2016 .....	Vol. LXII - 7846
Sheriff's Certificate of Sale (Idaho Club – Parcel 38) – filed 12/22/2016 .....	Vol. LXII - 7849
Sheriff's Certificate of Sale (Idaho Club – Parcel 39) – filed 12/22/2016 .....	Vol. LXIV - 7852
Sheriff's Certificate of Sale (Idaho Club – Parcel 40) – filed 12/22/2016 .....	Vol. LXIV - 7855
Sheriff's Certificate of Sale (Idaho Club – Parcel 41) – filed 12/22/2016 .....	Vol. LXIV - 7858
Sheriff's Certificate of Sale (Idaho Club – Parcel 42) – filed 12/22/2016 .....	Vol. LXIV - 7861
Sheriff's Certificate of Sale (Idaho Club – Parcel 43) – filed 12/22/2016 .....	Vol. LXIV - 7864
Sheriff's Certificate of Sale (Idaho Club – Parcel 44) – filed 12/22/2016 .....	Vol. LXIV - 7867
Sheriff's Certificate of Sale (Idaho Club – Parcel 45) – filed 12/22/2016 .....	Vol. LXIV - 7870
Sheriff's Certificate of Sale (Idaho Club – Parcel 46) – filed 12/22/2016 .....	Vol. LXIV - 7873
Sheriff's Certificate of Sale (Idaho Club – Parcel 47) – filed 12/22/2016 .....	Vol. LXIV - 7876
Sheriff's Certificate of Sale (Idaho Club – Parcel 48) – filed 12/22/2016 .....	Vol. LXIV - 7879
Sheriff's Certificate of Sale (Idaho Club – Parcel 49) – filed 12/22/2016 .....	Vol. LXIV - 7881
Sheriff's Certificate of Sale (Idaho Club – Parcel 5) – filed 12/22/2016 .....	Vol. LXII - 7754
Sheriff's Certificate of Sale (Idaho Club – Parcel 50) – filed 12/22/2016 .....	Vol. LXIV - 7884



Sheriff's Certificate of Sale (Idaho Club – Parcel 8) – filed 12/22/2016 .....	Vol. LXII - 7761
Sheriff's Certificate of Sale (Idaho Club – Parcel 80) – filed 12/22/2016 .....	Vol. LXIV - 7978
Sheriff's Certificate of Sale (Idaho Club – Parcel 81) – filed 12/22/2016 .....	Vol. LXIV - 7981
Sheriff's Certificate of Sale (Idaho Club – Parcel 82) – filed 12/22/2016 .....	Vol. LXIV - 7984
Sheriff's Certificate of Sale (Idaho Club – Parcel 83) – filed 12/22/2016 .....	Vol. LXV - 7987
Sheriff's Certificate of Sale (Idaho Club – Parcel 84) – filed 12/22/2016 .....	Vol. LXV - 7990
Sheriff's Certificate of Sale (Idaho Club – Parcel 85) – filed 12/22/2016 .....	Vol. LXV - 7993
Sheriff's Certificate of Sale (Idaho Club – Parcel 86) – filed 12/22/2016 .....	Vol. LXV - 7996
Sheriff's Certificate of Sale (Idaho Club – Parcel 87) – filed 12/22/2016 .....	Vol. LXV - 7999
Sheriff's Certificate of Sale (Idaho Club – Parcel 88) – filed 12/22/2016 .....	Vol. LXV - 8002
Sheriff's Certificate of Sale (Idaho Club – Parcel 89) – filed 12/22/2016 .....	Vol. LXV - 8005
Sheriff's Certificate of Sale (Idaho Club – Parcel 9) – filed 12/22/2016 .....	Vol. LXII - 7764
Sheriff's Certificate of Sale (Idaho Club – Parcel 90) – filed 12/22/2016 .....	Vol. LXV - 8008
Sheriff's Certificate of Sale (Idaho Club – Parcel 91) – filed 12/22/2016 .....	Vol. LXV - 8011
Sheriff's Certificate of Sale (Idaho Club – Parcel 92) – filed 12/22/2016 .....	Vol. LXV - 8014
Sheriff's Certificate of Sale (Idaho Club – Parcel 93) – filed 12/22/2016 .....	Vol. LXV - 8017
Sheriff's Certificate of Sale (Idaho Club – Parcel 94) – filed 12/22/2016 .....	Vol. LXV - 8020
Sheriff's Certificate of Sale (Idaho Club – Parcel 95) – filed 12/22/2016 .....	Vol. LXV - 8023
Sheriff's Certificate of Sale (Idaho Club – Parcel 96) – filed 12/22/2016 .....	Vol. LXV - 8027
Sheriff's Certificate of Sale (Idaho Club – Parcel 97) – filed 12/22/2016 .....	Vol. LXV - 8030
Sheriff's Certificate of Sale (Idaho Club – Parcel 98) – filed 12/22/2016 .....	Vol. LXV - 8033
Sheriff's Certificate of Sale (Idaho Club – Parcel 99) – filed 12/22/2016 .....	Vol. LXV - 8036
Sheriff's Certificate on Return of Service, Writ of Execution – filed 04/06/2017 .....	Vol. LXXV - 9446
Sheriff's Certificate on Return of Service, Writ of Execution (NIR) – filed 11/18/2016 .....	Vol. LX - 7411
Sheriff's Certificate on Return of Service, Writ of Execution (VP, Inc.)– filed 11/18/2016 .....	Vol. LX - 7424
Sheriff's Return on Sale – filed 12/22/2016 .....	Vol. LXII - 7680
Sheriff's Return on Writ of Execution – filed 12/22/2016 .....	Vol. LXII - 7714
Sheriff's Service on Writ of Execution – filed 09/21/2016 .....	Vol. LIII - 6507
Special Appearance on Behalf of Defendant Mortgage Fund '08, LLC – filed 10/05/2010 .....	Vol. II - 228

Special Appearance on Behalf of Defendant Pensco Trust Co., Custodian FBO Barney Ng – filed 05/24/2010 .	Vol. II - 201
Stay Order (Mortgage Fund '08, LLC) – filed 09/29/2011.....	Vol. II - 284
Stay Order (R.E. Loans, LLC) – filed 09/29/2011.....	Vol. II - 275
Stipulation for Settlement and Dismissal of JV, LLC's Third Party Complaint Against Idaho Club Homeowner's Association, Inc. – filed 01/09/2015.....	Vol. XIII - 1666
Stipulation for Settlement and for Judgment as Between Defendant VP, Inc. and North Idaho Resorts and the Defendant JV, LLC – filed 08/24/2015 .....	Vol. XXVIII - 3340
Stipulation to Entry of Judgment Against Charles W. Reeves and Anna B. Reeves – filed 11/19/2014.....	Vol. X - 1200
Stipulation to Entry of Judgment Against Dan S. Jacobson; Sage Holdings, LLC; and Steven G. Lazar – filed 01/02/2015 .....	Vol. XIII - 1611
Stipulation to Entry of Judgment Against First American Title Company of Idaho – filed 12/17/2014 .....	Vol. XIII - 1555
Stipulation to Entry of Judgment Against Idaho Club Homeowner's Association, Inc. – filed 01/12/2015.....	Vol. XIII - 1673
Stipulation to Entry of Judgment Against Mountain West Bank – filed 02/04/2015 .....	Vol. XXI - 2452
Stipulation to Entry of Judgment Against Pend Oreille Bonner Development, LLC – filed 11/19/2014 .....	Vol. X - 1178
Stipulation to Entry of Judgment Against Pend Oreille Bonner Development Holdings, Inc. – filed 11/19/2014 .....	Vol. X - 1221
Subpoena Duces Tecum to First American Tile Company – filed 09/18/2015 .....	Vol. XXX - 3555
Substitution of Counsel – filed 08/29/2011 .....	Vol. II - 264
Summons on Third Party Complaint brought by Third Party Plaintiff Valiant Idaho, LLC [Pend Oreille Bonner Development Holdings, Inc.] – filed 09/03/2014 .....	Vol. VI - 768
Supplemental Declaration of Jeff R. Sykes in Support of Memorandum in Reply to JV, LLC's Memorandum in Opposition to Valiant Idaho, LLC's Motion for Summary Judgment – filed 03/11/2015.....	Vol. XXII - 2528
Supplemental Memorandum in Support of Valiant Idaho, LLC's Motion Contesting JV, LLC's Third Party Claim; and Opposition to JV, LLC's Motion for Stay of Execution – filed 11/04/2016 .....	Vol. LX - 7387
Supreme Court Order re: 44583 - Consolidating Appeal nos. 44583, 44584 and 44585 – filed 11/04/2016 ....	Vol. I - 166
Supreme Court Order re: 44584 - Consolidating Appeal nos. 44583, 44584 and 44585 – filed 11/04/2016 ....	Vol. I - 168
Supreme Court Order re: 44585 - Consolidating Appeal nos. 44583, 44584 and 44585 – filed 11/04/2016 ....	Vol. I - 170
Table of Contents.....	Vol. I - 3
Third Party Defendant Idaho Club Homeowner's Association, Inc.'s Motion and Memorandum to Dismiss Claim Asserted by Third Party Plaintiff JV, LLC – filed 11/07/2014.....	Vol. VIII - 996
Third Party Defendant Panhandle Management, Incorporated's Motion and Memorandum to Dismiss Claims Asserted by Third Party Plaintiff JV, LLC – filed 11/07/2014.....	Vol. VIII - 1006

Title Page .....	Vol. I - 1
Valiant Idaho, LLC's Amended Request for Additional Transcript and Record on Appeal – filed 10/20/2016 .....	Vol. I - 7279
Valiant Idaho, LLC's Amended Request for Additional Transcript and Record on Appeal – filed 01/30/2017 .....	Vol. LXVII - 8254
Valiant Idaho, LLC's Application for an Extension to Respond to VP, Incorporated's Motion for Order Allowing Use and Access of Parcels 1 and 2, and Application for Stay of Enforcement of Order Granting Motion to Enforce Judgment – filed 03/28/2017 .....	Vol. LXXV - 9418
Valiant Idaho, LLC's Closing Argument – filed 03/14/2016 .....	Vol. XXXVII - 4444
Valiant Idaho, LLC's Counterclaim, Cross-claim and Third Party Complaint for Judicial Foreclosure – filed 08/19/2014 .....	Vol. VI - 739
Valiant Idaho, LLC's Identification of Trial Exhibits – filed 01/14/2016 .....	Vol. XXXVI - 4286
Valiant Idaho, LLC's Identification of Trial Witnesses – filed 01/14/2016 .....	Vol. XXXVI - 4294
Valiant Idaho, LLC's Memorandum in Opposition to JV, LLC's Motion to Alter, Amend, and Reconsider re: (1) Memorandum Decision and Order; (2) Judgment; (3) Decree of Foreclosure; and (4) Order of Sale – filed 08/10/2016 ..	Vol. XLVI - 5584
Valiant Idaho, LLC's Memorandum in Opposition to JV, LLC's Objection and Motion to Disallow Memorandum of Costs and Attorney's Fees – filed 08/11/2016 .....	Vol. XLVII - 5728
Valiant Idaho, LLC's Memorandum in Opposition to VP, Inc.'s Motion for a New Trial – filed 08/10/2016	Vol. XLVI - 5577
Valiant Idaho, LLC's Memorandum in Opposition to VP, Inc.'s Motion to Alter, Amend and Reconsider the Decree of Foreclosure and Judgment – filed 08/10/2016 .....	Vol. XLVI - 5673
Valiant Idaho, LLC's Memorandum in Opposition to VP, Incorporated's Motion for Order Allowing Use and Access of Parcels 1 and 2, and Application for Stay of Enforcement of Order Granting Motion to Enforce Judgment – filed 04/12/2017 .....	Vol. LXXVII - 9665
Valiant Idaho, LLC's Memorandum in Opposition to VP, Incorporated's Motion to Dissolve Temporary Restraining Order – filed 04/18/2017 .....	Vol. LXXVIII - 9790
Valiant Idaho, LLC's Memorandum in Reply to VP, Incorporated's Opposition to Motion to Clarify Court's Memorandum Decision and Order Granting Valiant Idaho, LLC's Motion to Enforce Judgment – filed 04/03/2017	Vol. LXXV - 9436
Valiant Idaho, LLC's Memorandum in Response to VP, Inc.'s Objection and Motion to Disallow Memorandum of Costs and Attorney's Fees – filed 08/11/2016 .....	Vol. XLVII - 5746
Valiant Idaho, LLC's Memorandum in Support of Motion for a Temporary Restraining Order and Preliminary Injunction Against VP, Incorporated – filed 04/13/2017 .....	Vol. LXXVII - 9686
Valiant Idaho, LLC's Memorandum in Support of Motion for Sanctions Under IC 12-123 and IRCP 11 – filed 08/11/2016 .....	Vol. XLVII - 5770
Valiant Idaho, LLC's Memorandum in Support of Motion for Sanctions Under IC 12-123 and IRCP 11 – filed 11/03/2016 .....	Vol. LX - 7378

Valiant Idaho, LLC's Memorandum of Costs and Attorney's Fees – filed 07/06/2016 .....	Vol. XLI - 5019
Valiant Idaho, LLC's Memorandum of Costs and Attorneys' Fees Against JV, LLC – filed 11/25/2016...Vol. LX - 7438	
Valiant Idaho, LLC's Motion Contesting JV, LLC's Third Party Claim; and Opposition to JV, LLC's Motion for Stay of Execution – filed 11/03/2016.....	Vol. LX - 7361
Valiant Idaho, LLC's Motion for a Temporary Restraining Order and Preliminary Injunction Against VP, Incorporated – filed 04/13/2017.....	Vol. LXXVII - 9683
Valiant Idaho, LLC's Motion for an Order of Sale of Real Property – filed 07/22/2015 .....	Vol. XXV - 2880
Valiant Idaho, LLC's Motion for an Order of Sale of Real Property – filed 06/22/2016 .....	Vol. XLI - 4985
Valiant Idaho, LLC's Motion for Entry of Default Against Counter-Defendant Genesis Golf Builders, Inc. – filed 12/08/2014 .....	Vol. XI - 1382
Valiant Idaho, LLC's Motion for Entry of Default Against Cross-defendant T-O Engineers, Inc. – filed 09/26/2014. Vol. VII - 879	
Valiant Idaho, LLC's Motion for Entry of Default Against Third Party Defendant Pend Oreille Bonner Development Holdings, Inc. – filed 10/03/2014 .....	Vol. VII - 913
Valiant Idaho, LLC's Motion for Entry of Default Against Third Party Defendant Amy Korengut – filed 12/08/2014 .....	Vol. XI - 1394
Valiant Idaho, LLC's Motion for Entry of Default Against Third Party Defendant Independent Mortgage Ltd. Co. – filed 12/08/2014.....	Vol. XII - 1414
Valiant Idaho, LLC's Motion for Entry of Default Against Third Party Defendant C.E. Kramer Crane & Contracting, Inc. – filed 12/08/2014 .....	Vol. XII - 1429
Valiant Idaho, LLC's Motion for Entry of Default Against Third Party Defendant Netta Source, LLC – filed 12/08/2014 .....	Vol. XII - 1444
Valiant Idaho, LLC's Motion for Entry of Default Against Third Party Defendant Montaheno Investments, LLC – filed 12/08/2014 .....	Vol. XII - 1459
Valiant Idaho, LLC's Motion for Entry of Default Against Third Party Defendant Russ Capital Group, LLC – filed 12/08/2014 .....	Vol. XII - 1474
Valiant Idaho, LLC's Motion for Entry of Default Against Third Party Defendant Timberline Investments, LLC – filed 12/22/2014 .....	Vol. XIII - 1596
Valiant Idaho, LLC's Motion for Entry of Default Against Third Party Defendant Bar K, Inc. – filed 02/02/2015.....	Vol. XX - 2337
Valiant Idaho, LLC's Motion for Entry of Default Against Third Party Defendants Frederick J. Grant and Christine Grant – filed 05/22/2015.....	Vol. XXIV - 2749
Valiant Idaho, LLC's Motion for Entry of Final Judgment – filed 05/20/2015 .....	Vol. XXII - 2600
Valiant Idaho, LLC's Motion for Leave to Amend Third Party Complaint to Join an Additional Party – filed 11/24/2014 .....	Vol. XI - 1337
Valiant Idaho, LLC's Motion for Relief from Automatic Stay – filed 09/21/2016 .....	Vol. LIV - 6562

Valiant Idaho, LLC's Motion for Sanctions Under IC 12-123 and IRCP 11 – filed 11/03/2016 .....	Vol. LX - 7375
Valiant Idaho, LLC's Motion for Summary Judgment Against JV, LLC; North Idaho Resorts, LLC; and VP, Incorporated – filed 01/20/2015 .....	Vol. XIV - 1720
Valiant Idaho, LLC's Motion <i>In Limine</i> re: JV, LLC – filed 12/15/2015.....	Vol. XXXIV - 4034
Valiant Idaho, LLC's Motion <i>In Limine</i> re: North Idaho Resorts, LLC and VP, Inc. – filed 12/15/2015 ....	Vol. XXXIV - 4032
Valiant Idaho, LLC's Motion to Alter, Amend and/or Reconsider the Order of Sale of Real Property – filed 08/19/2015 .....	Vol. XXVII - 3249
Valiant Idaho, LLC's Motion to Amend Decree of Foreclosure – filed 08/19/2015 .....	Vol. XXVII - 3240
Valiant Idaho, LLC's Motion to Clarify Court's Memorandum Decision and Order Granting Valiant Idaho, LLC's Motion to Enforce Judgment – filed 03/20/2017 .....	Vol. LXXV - 9399
Valiant Idaho, LLC's Motion to Enforce Judgment Under IAR 13 (b)(10) and 13 (b)(13) – filed 02/08/2017 .....	Vol. LXVII - 8268
Valiant Idaho, LLC's Motion to Strike Inadmissible Evidence – filed 10/09/2015 .....	Vol. XXXI - 3733
Valiant Idaho, LLC's Notice of Depost – filed 04/13/2017.....	Vol. LXXVIII - 9711
Valiant Idaho, LLC's Notice of Hearing on VP, Incorporated's Motion for Order Allowing Use and Access of Parcels 1 and 2, etc. – filed 03/28/2017 .....	Vol. LXXV - 9415
Valiant Idaho, LLC's Notice of Intent to Take Default – filed 09/10/2014 .....	Vol. VI - 776
Valiant Idaho, LLC's Notice of Intent to Take Default – filed 09/25/2014 .....	Vol. VII - 874
Valiant Idaho, LLC's Notice of Intent to Take Default – filed 10/03/2014 .....	Vol. VII - 911
Valiant Idaho, LLC's Notice of Intent to Take Default – filed 12/08/2014 .....	Vol. XII - 1489
Valiant Idaho, LLC's Notice of Non-Objection to JV, LLC's Motion and Application for Stay of Execution Upon Posting a Cash Deposit, and Errata Thereto – filed 02/16/2017 .....	Vol. LXX - 8743
Valiant Idaho, LLC's Notice of Objection to the Consolidated Clerk's Record on Appeal – filed 05/02/2017.....	Vol. LXXIX - 9883
Valiant Idaho, LLC's Objection to JV, LLC's Proposed Judgment Submitted 09/10/2015 (As Between Defendants JV, LLC and North Idaho Resorts, LLC/VP Incorporated) – filed 09/16/2015 .....	Vol. XXX - 3538
Valiant Idaho, LLC's Objections and Opposition to North Idaho Resorts, LLC and VP, Incorporated's Motion to Reconsider and Motion to Alter and Amend Judgment – filed 10/01/2015 .....	Vol. XXXI - 3721
Valiant Idaho, LLC's Reply to: (1) JV LLC's Answer to Valiant Idaho, LLC's Counterclaim, Cross-claim and Third-party Complaint for Judicial Foreclosure; and (2) JV LLC's Cross-claim and Third Party Complaint – filed 12/15/2014 .....	Vol. XII - 1541
Valiant Idaho, LLC's Request for Additional Transcript and Record on Appeal – filed 09/23/2016 .....	Vol. LIV - 6581
Valiant Idaho, LLC's Request for Additional Transcript and Record on Appeal – filed 10/07/2016 .....	Vol. LIX - 7238
Valiant Idaho, LLC's Request for Additional Transcript and Record on Appeal – filed 10/20/2016 .....	Vol. LIX - 7268

Valiant Idaho, LLC's Response and Objections to JV, LLC's Post-trial Memorandum and Argument – filed 05/26/2016 .....	Vol. XXXVII - 4574
Valiant Idaho, LLC's Response and Rebuttal to VP, Inc.'s Closing Argument – filed 05/26/2016 .....	Vol. XXXVIII - 4551
Valiant Idaho, LLC's Second Motion to Strike Inadmissible Evidence – filed 10/20/2015 .....	Vol. XXXIII - 3940
Valiant Idaho, LLC's Third Motion for Summary Judgment – filed 09/25/2015 .....	Vol. XXX - 3623
Valiant Idaho, LLC's Trial Brief – filed 01/21/2016 .....	Vol. XXXVI - 4306
Valiant Idaho, LLC's Trial Brief – filed 01/25/2016 .....	Vol. XXXVI - 4394
VP Inc.'s Motion to Strike the Declaration of William Haberman – filed 04/21/2016 .....	Vol. XXXVII - 4482
VP Incorporated's Answer to JV, LLC's Cross-Claim – filed 08/21/2015 .....	Vol. XXVIII - 3337
VP, Inc. and NIR, LLC's Memorandum in Opposition to Valiant Idaho, LLC's Motion for Relief from Automatic Stay – filed 09/28/2016.....	Vol. LIV - 6597
VP, Inc.'s Amended Exhibit List – filed 01/15/2016.....	Vol. XXXVI - 4298
VP, Inc.'s Amended Supplemental Expert Witness Disclosure – filed 01/08/2016 .....	Vol. XXXV - 4269
VP, Inc.'s Amended Supplemental Expert Witness Disclosure – filed 01/11/2016 .....	Vol. XXXV - 4273
VP, Inc.'s and North Idaho Resorts, LLC's Response to Valiant's Motion <i>In Limine</i> – filed 12/22/2015 .....	Vol. XXXV - 4221
VP, Inc.'s Exhibit List – filed 01/14/2016 .....	Vol. XXXVI - 4278
VP, Inc.'s Expert Witness Disclosure – filed 11/27/2015 .....	Vol. XXXIV - 4020
VP, Inc.'s Lay Witness Disclosure – filed 11/27/2015.....	Vol. XXXIV - 4024
VP, Inc.'s Memorandum in Opposition to Valiant Idaho, LLC's Motion to Enforce Judgment – filed 02/17/2017 ...	Vol. LXX - 8746
VP, Inc.'s Memorandum in Opposition to Valiant Idaho, LLC's Motion to Clarify Court's Memorandum Decision and Order and Granting Valiant Idaho, LLC's Motion to Enforce Judgment – filed 03/29/2017 .....	Vol. LXXV - 9424
VP, Inc.'s Motion for a New Trial – filed 08/03/2016.....	Vol. XLV - 5542
VP, Inc.'s Motion for New Trial – filed 08/03/2016 .....	Vol. XLV - 5544
VP, Inc.'s Motion to Alter, Amend, and Reconsider the Decree of Foreclosure and Judgment – filed 08/03/2016 ....	Vol. XLVI - 5553
VP, Inc.'s Motion to Amend Answer to Assert an Affirmative Defense – filed 01/27/2016 .....	Vol. XXXVII - 4413
VP, Inc.'s Opposition to Valiant Idaho's Memorandum of Costs and Attorney Fees – filed 07/20/2016 .....	Vol. XLV - 5503
VP, Inc.'s Supplemental Expert Witness Disclosure – filed 12/04/2015 .....	Vol. XXXIV - 4027
VP, Incorporated's Answer to Valiant Idaho, LLC's Counterclaim, Cross-claim and Third-party Complaint for Judicial Foreclosure – filed 12/11/2014 .....	Vol. XII - 1533



VP, Incorporated's Motion to Dismiss Third Party Complaint – filed 10/06/2014 .....	Vol. VIII - 959
VP, Incorporated's Reply on Motion to Dismiss Third Party Complaint and Response to Motion to Amend Pleadings – filed 11/14/2014 .....	Vol. X - 1156
VP's Closing Argument – filed 05/12/2016 .....	Vol. XXXVII - 4535
Wells Fargo's Motion to Dismiss with Prejudice – filed 01/23/2012 .....	Vol. II - 298
Withdrawal of Application for Stay - filed 11/22/2016 .....	Vol. LX - 7436
Writ of Assistance – filed 03/06/2017 .....	Vol. LXXV - 9361
Writ of Assistance – filed 04/11/2017 .....	Vol. LXXVII - 9635
Writ of Execution – filed 09/21/2016 .....	Vol. LII - 6318
Writ of Execution – filed 10/05/2016 .....	Vol. LIV - 6611
Writ of Execution – filed 12/22/2016 .....	Vol. LXI - 7464
Writ of Execution (Continued) – filed 09/21/2016 .....	Vol. LIII - 6396
Writ of Execution (Continued) – filed 10/05/2016 .....	Vol. LV - 6667
Writ of Execution (Continued) – filed 10/05/2016 .....	Vol. LVI - 6801
Writ of Execution (Continued) – filed 12/22/2016 .....	Vol. LXII - 7594
Writ of Execution Against JV, LLC – filed 01/09/2017 .....	Vol. LXVI - 8232
Writ of Execution Against JV, LLC – filed 04/06/2017 .....	Vol. LXXVI - 9448
Writ of Execution Against JV, LLC – filed 10/06/2016 .....	Vol. LVI - 6814
Writ of Execution Against JV, LLC for Boundary County – filed 01/30/2017 .....	Vol. LXVII - 8262
Writ of Execution Against JV, LLC for Boundary County – filed 10/13/2016 .....	Vol. LIX - 7255
Writ of Execution Against JV, LLC for Boundary County (268815) – filed 10/31/2016 .....	Vol. LIX - 7303
Writ of Execution Against North Idaho Resorts, LLC – filed 10/06/2016 .....	Vol. LVI - 6806
Writ of Execution Against North Idaho Resorts, LLC for Boundary County – filed 10/13/2016 .....	Vol. LIX - 7260
Writ of Execution Against North Idaho Resorts, LLC for Boundary County (268813) – filed 10/31/2016 .....	Vol. LIX - 7294
Writ of Execution Against North Idaho Resorts, LLC for Boundary County – filed 11/18/2016 .....	Vol. LX - 7413
Writ of Execution Against VP, Incorporated – filed 10/06/2016 .....	Vol. LVI - 6822
Writ of Execution Against VP, Incorporated for Boundary County – filed 10/13/2016 .....	Vol. LIX - 7265
Writ of Execution Against VP, Incorporated for Boundary County – filed 11/18/2016 .....	Vol. LX - 7426
Writ of Execution Against VP, Incorporated for Boundary County (268811) – filed 10/31/2016 .....	Vol. LIX - 7285

Richard L. Stacey, ISB #6800  
Jeff R. Sykes, ISB #5058  
McCONNELL WAGNER SYKES & STACEY <sup>PLLC</sup>  
755 West Front Street, Suite 200  
Boise, Idaho 83702  
Telephone: 208.489.0100  
Facsimile: 208.489.0110  
[stacey@mwsslawyers.com](mailto:stacey@mwsslawyers.com)  
[sykes@mwsslawyers.com](mailto:sykes@mwsslawyers.com)

Attorneys For Valiant Idaho, LLC

**IN THE DISTRICT COURT OF THE FIRST JUDICIAL DISTRICT  
OF THE STATE OF IDAHO, IN AND FOR THE COUNTY OF BONNER**

GENESIS GOLF BUILDERS, INC.,  
formerly known as  
NATIONAL GOLF BUILDERS, INC.,  
a Nevada corporation,

Plaintiff,

vs.

PEND OREILLE BONNER  
DEVELOPMENT, LLC,  
a Nevada limited liability company; *et al.*,

Defendants.

**AND RELATED COUNTER, CROSS  
AND THIRD PARTY ACTIONS  
PREVIOUSLY FILED HEREIN.**

Case No. CV-09-1810

**DECLARATION OF  
JEFF R. SYKES IN SUPPORT OF  
VALIANT IDAHO, LLC'S  
MOTION FOR  
ENTRY OF FINAL JUDGMENT**

**Honorable Barbara A. Buchanan**

**Hearing:**

June 17, 2015 – 3:30 p.m. PDST

VALIANT IDAHO, LLC,  
an Idaho limited liability company,

Third Party Plaintiff,

vs.

PEND OREILLE BONNER DEVELOPMENT  
HOLDINGS, INC., a Nevada corporation;  
BAR K, INC., a California corporation;  
TIMBERLINE INVESTMENTS LLC,  
an Idaho limited liability company;  
AMY KORENGUT, a married woman;  
HLT REAL ESTATE, LLC,  
an Idaho limited liability company;  
INDEPENDENT MORTGAGE LTD. CO.,  
an Idaho limited liability company;  
PANHANDLE MANAGEMENT  
INCORPORATED, an Idaho corporation;  
FREDERICK J. GRANT, an individual;  
CHRISTINE GRANT, an individual;  
RUSS CAPITAL GROUP, LLC,  
an Arizona limited liability company;  
MOUNTAIN WEST BANK, a division of  
GLACIER BANK, a Montana corporation;  
FIRST AMERICAN TITLE COMPANY,  
a California corporation;  
NETTA SOURCE LLC,  
a Missouri limited liability company;  
MONTAHENO INVESTMENTS, LLC,  
a Nevada limited liability company;  
CHARLES W. REEVES and  
ANN B. REEVES, husband and wife;  
and C. E. KRAMER CRANE &  
CONTRACTING, INC., an Idaho corporation,

Third Party Defendants.

Pursuant to Rule 7(d) of the Idaho Rules of Civil Procedure and Idaho Code § 9-1406,

**Jeff R. Sykes** declares as follows:


1. I am an attorney at law duly licensed to practice before this Court, and all Courts in the State of Idaho. I am member of the law firm of McConnell Wagner Sykes & Stacey PLLC, attorneys for Defendant/Counter-Claimant/Cross-Claimant/Third Party Plaintiff Valiant Idaho, LLC ("Valiant"). I make this Declaration in support of the Motion For Entry of Final Judgment ("Motion") filed concurrently and upon my personal knowledge.

2. On or about July 30, 2014, Valiant purchased a Litigation Guarantee from First American Title Insurance Company to aid in the foreclosure of Valiant's Mortgages. Attached as Exhibit A is a true and correct copy of the legal description of the land referred to in the Litigation Guarantee.

3. Attached as Exhibit B is a matrix identifying the disposition and/or status of each party named in Valiant's Counterclaim, Cross-Claim and Third Party Complaint filed August 19, 2014.

**I HEREBY CERTIFY AND DECLARE**, under penalty of perjury pursuant to the laws of the State of Idaho, that the foregoing is true and correct.

**DATED** this 19<sup>th</sup> day of May 2015.

  
**JEFF R. SYKES**


**CERTIFICATE OF SERVICE**

I HEREBY CERTIFY that on the 19<sup>th</sup> day of May 2015, a true and correct copy of the foregoing document was served by the method indicated below upon the following party(ies):

<p>Bruce A. Anderson, Esq.  Elsaesser Jarzabek Anderson Elliott &amp;  MacDonald, Chtd  320 East Neider Avenue, Suite 102  Coeur d' Alene, Idaho 83815  Telephone: 208.667.2900  Facsimile: 208.667.2150  <i>Counsel For Jacobson, Lazar and Sage Holdings</i></p>	<p>[ <input checked="" type="checkbox"/> ] U.S. Mail  [    ] Hand Delivered  [    ] Facsimile  [    ] Overnight Mail  [    ] Electronic Mail    <u>brucea@ejame.com</u></p>
<p>Brent C. Featherston, Esq.  Featherston Law Firm, Chtd  113 South Second Avenue  Sandpoint, Idaho 83864  Telephone: 208.263.6866  Facsimile: 208.263.0400  <i>Counsel For Pensco/Mortgage Fund</i></p>	<p>[ <input checked="" type="checkbox"/> ] U.S. Mail  [    ] Hand Delivered  [    ] Facsimile  [    ] Overnight Mail  [    ] Electronic Mail    <u>bcf@featherstonlaw.com</u></p>
<p>Gary A. Finney, Esq.  Finney Finney &amp; Finney, P.A.  120 East Lake Street, Suite 317  Sandpoint, Idaho 83864  Telephone: 208.263.7712  Facsimile: 208.263.8211  <i>Counsel For J.V., LLC</i></p>	<p>[    ] U.S. Mail  [    ] Hand Delivered  [    ] Facsimile  [ <input checked="" type="checkbox"/> ] Overnight Mail  [    ] Electronic Mail    <u>garyfinney@finneylaw.net</u></p>
<p>D. Toby McLaughlin, Esq.  Berg &amp; McLaughlin  414 Church Street, Suite 203  Sandpoint, Idaho 83864  Telephone: 208.263.4748  Facsimile: 208.263.7557  <i>Counsel For Idaho Club HOA/Panhandle Mngmnt</i></p>	<p>[ <input checked="" type="checkbox"/> ] U.S. Mail  [    ] Hand Delivered  [    ] Facsimile  [    ] Overnight Mail  [    ] Electronic Mail    <u>tobv@sandpointlaw.com</u></p>
<p>Susan P. Weeks, Esq.  James, Vernon &amp; Weeks, PA  1626 Lincoln Way  Coeur d'Alene, Idaho 83814  Telephone: 208.667.0683  Facsimile: 208.664.1684  <i>Counsel For VP Incorporated/North Idaho Resorts</i></p>	<p>[    ] U.S. Mail  [    ] Hand Delivered  [    ] Facsimile  [ <input checked="" type="checkbox"/> ] Overnight Mail  [    ] Electronic Mail    <u>sweeks@jvwlaw.net</u></p>

With two copies via Federal Express to:

Honorable Barbara A. Buchanan  
Judge of the First Judicial District  
Bonner County Courthouse  
215 South First Avenue  
Sandpoint, Idaho 83864

  
Jeff R. Sykes

**Exhibit "A"**

Real property in the County of Bonner, State of Idaho, described as follows:

**PARCEL 1:**

**A tract of land located in Section 36, Township 58 North, Range 1 West AND Section 31, Township 58 North, Range 1 East of the Boise Meridian, Bonner County, Idaho, more particularly described as follows:**

**That portion of said Sections 36 and 31 lying East of Pack River Road, a county road, West of the Pack River, North of State Highway No. 200, and South of the South line of Government Lot 1 of said Section 31 and South of the South line of the Northeast quarter of the Northeast quarter of said Section 36;**

**LESS that land included in the Plat of Hidden Lakes Subdivision as recorded in Book 4 of Plats, page 64, records of Bonner County, Idaho.**

**ALSO LESS a parcel of land in Section 36, Township 58 North, Range 1 West of the Boise Meridian, Bonner County, Idaho more particularly described as follows:**  
Commencing at the Southeast corner of said Section 36; Thence North 52° 11' 33" West 953.40 feet (record per Instrument No. 457973 North 54° 29' 10" West, 1010.58 feet) to a point on the Northerly right of way of State Highway No. 200 and the true point of beginning; Thence North 01° 19' 29" West, 244.70 feet (record per Instrument No. 457973 = North 01° 07' 07" East, 244.28 feet); Thence South 88° 04' 08" West, 348.50 feet (record per instrument No. 457973 South 87° 52' 03" West, 348.49 feet); Thence South 01° 19' 12" West, 250.00 feet (record per instrument No. 457973 = South 01° 07' 07" West, 250.00 feet) to the Northerly right of way of State Highway No. 200; Thence along said right of way North 80° 34' 19" East 66.04 feet (record per Instrument No. 457973 = North 79° 46' 41" East, 66.62 feet); Thence on a curve to the right having a central angle of 05° 47' 35" and a radius of 2803.37 feet, for an arc distance of 283.45 feet (record per Instrument No. 457973 = a central angle of 05° 47' 02" and an arc length of 282.99 feet) to the true point of beginning.

**ALSO LESS a tract of land in the Southeast Quarter of the Southeast quarter (SE1/4 SE1/4) of Section 36, Township 58 North, Range 1 West of the Boise Meridian, Bonner County, Idaho, more particularly described as follows:**

Commencing at a point on the East line of said Section 36, which is N 00° 08' 06" E, 563.94 feet from the Southeast corner of the Section; thence, perpendicular to the East line of the Section, N 89° 51' 54" W, 1103.43 feet to the Southwest corner of Instrument Number 457973 on the Northerly right of way of Highway 200 and the True Point of Beginning; thence, along the Western boundary of Instrument No. 457973, N 01° 25' 02" E, 99.41 feet, to a 5/8 inch rebar and plastic cap stamped PLS 3628; thence S 32° 20' 51" W, 132.00 feet, to a 5/8 inch rebar and plastic cap stamped PLS 3628 on the Northerly right of way of Highway 200; thence, along said right of way, N 79° 54' 11" E, 69.24 feet, to the True Point of Beginning.

**AND ALSO LESS a tract of land in the Southeast Quarter of the Southeast quarter (SE1/4 SE1/4) of Section 36, Township 58 North, Range 1 West of the Boise Meridian, Bonner County, Idaho, more particularly described as follows:**

Commencing at a point on the East line of said Section 36, which is N 00° 08' 06" E, 582.67 feet from the Southeast corner of the Section; thence, perpendicular to the East line of the Section, N 89° 51' 54" W, 754.63 feet to the Southeast corner of Instrument Number 457973 on the Northerly right of way of Highway 200 and the True Point of Beginning; thence, along the Eastern boundary of that property described in Instrument Number 457973, N 01° 19' 29" E, 244.70 feet, to the Northeast corner of that property described in Instrument Number 457973; thence, along the Northern boundary of Instrument Number 457973, S 88° 04' 08" W, 77.25 feet, to a 5/8 inch rebar and plastic cap stamped PLS 3628; thence N 67° 17' 36" E, 84.44 feet, to a 5/8 inch rebar and plastic cap stamped PLS 3628; thence N 88° 04' 08" E, 41.01 feet, to a 5/8 inch rebar and plastic cap stamped PLS 3628; thence S 01° 19' 29" W, 277.55 feet, to a 5/8 inch rebar and plastic cap stamped PLS 3628 on the Northerly right of

way of Highway No. 200; thence, along said Highway right of way on a non-tangential curve to the left (radial bearing = S 02° 28' 05" W), having a central angle of 00° 50' 13" and a radius of 2803.37 feet, for an arc distance of 40.95 feet (radial = S 01° 38' 12" W, chord = N 87° 56' 41" W, 40.95 feet), to the True Point of Beginning.

LESS a tract of land in Government Lot 2 of Section 31, Township 58 North, Range 1 East of the Boise Meridian, Bonner County, Idaho, more particularly described as follows: Beginning at the intersection of the North line of said Government Lot 2 and an existing fence line marking the right of way of an old County Road, said point being South 89° 06' 38" East, 398.07 feet from the Northwest corner of Government Lot 2 (record 361.00 feet); Thence along said fence line as noted of record per Instrument No. 217765 on a curve to the left (radial bearing = North 62° 13' 42" East) having a central angle of 19° 17' 35" and a radius of 650.32 feet, for an arc distance of 218.98 feet (chord South 37° 25' 05" East, 217.95 feet); Thence continuing along said fence line, South 47° 03' 53" East, 43.24 feet; Thence North 89° 06' 38" West, 12.33 feet; Thence continuing along the fence line, South 59° 55' 24" East, 65.99 feet to an iron pipe as described in Instrument No. 217765; Thence along the fence line, South 70° 07' 45" East, 262.49 feet to an iron pipe as described in Instrument No. 217765 (record South 70° 18' 00" East 262.00 feet; Thence South 54° 48' 04" East 67.00 feet; Thence North 40° 08' 56" East, 168.45 feet to the right bank of Pack River (record = 200.00 feet to the thread of Pack River); Thence North 40° 08' 56" East to the intersection with the thread of Pack River; Thence Northerly and upstream along the thread line of Pack River to the intersection with the North line of Government Lot 2 of said Section 31; Thence South 89° 06' 38" East, along said North line to the true point of beginning.

LESS a tract of land in Government Lots 1 and 2 of Section 31, Township 58 North, Range 1 East and the Southeast quarter of the Northeast quarter of Section 36, Township 58 North, Range 1 West of the Boise Meridian, Bonner County, Idaho and more particularly described as follows:

Mary's Pack River Lots and all that property dedicated to the public for right of way as shown and recorded in Instrument No. 699091, records of Bonner County, Idaho.

ALSO EXCEPTING therefrom all of the above described properties, any portion lying within the bounds of the following plat:

Golden Tee Estates 8th Addition, recorded in Book 9 of Plats, page 7.

**PARCEL 2:**

A tract of land located in Section 36, Township 58 North, Range 1 West AND Section 2, Township 57 North, Range 1 West of the Boise Meridian, Bonner County, Idaho, more fully described as follows:

Beginning at a point that is North 80° 05' 57" East, a distance of 386.02 feet from the South quarter corner of said Section 36, said point also being at the intersection of the South right of way of State Highway

No. 200 and the East right of way of the Old Country Road; thence South 5° 14' 00" East along said East right of way of the old country road, a distance of 171.80 feet; thence continuing South 14° 35' 50" East along said East right of way, a distance of 254.70 feet to an intersection with the North right of way of Old Highway No. 200 (FAP No. 95F); thence North 72° 38' 24" East along said North right of way, a distance of 372.40 feet; thence continuing along said North right of way, North 72° 58' 33" East, a distance of 336.00 feet to an intersection with the West high bank of Dry Creek; thence Northeasterly along said West high bank, a distance of 578 feet, more or less, to an intersection with the South right of way of said State Highway No. 200; thence Westerly along said South right of way the following six (6) courses:

- 1) Around a curve to the left with a radius of 2643.37 feet, a distance of 48.44 feet (the chord of which bears South 88° 02' 31" West, a distance of 48.43 feet);
- 2) North 79° 07' 52" West, 100.50 feet;
- 3) Around a curve to the left with a radius of 2668.37 feet, a distance of 247.30 feet (the chord of which bears South 82° 54' 00" West, a distance of 247.24 feet) to a P.S.C.;
- 4) Along a spiral curve (S=2° 12.3'). a distance of 207.68 feet (the chord of which bears



South 70° 27' 12" West, a distance of 207.67 feet) to a P.S.;  
5) South 69° 43' 21" West, 328.60 feet;  
6) South 61° 11' 30" West, 119.79 feet to the point of beginning.

**AND TOGETHER WITH** any portion of the old Highway right of way abandonment, described in that certain Quitclaim Deed, executed by the State of Idaho, as Instrument No. 696025 and recorded on January 11, 2006, lying within the bounds of the above described property.

**PARCEL 3:**

A tract of land in Government Lot 2 of Section 31, Township 58 North, Range 1 East of the Boise Meridian, Bonner County, Idaho, being that property described in Instrument No. 495753 and more particularly described as follows:  
Beginning at a point on the West line of said Government Lot 2 (West line of Section 31) which is South 00° 07' 21" West, 200.00 feet from the Northwest corner of said Government Lot 2; Thence parallel to the North line of Government Lot 2, South 89° 06' 38" East (record = South 89° 06' 55" East) 562.61 feet (record 562.58 feet); Thence North 47° 03' 53" West, 43.24 feet (record 43.21 feet); Thence on a curve to the right having a central angle of 19° 17' 35" (record = 19° 17' 39") and a radius of 650.32 feet, for an arc distance of 218.98 feet (chord = North 37° 25' 03" West 271.95 feet) to the North line of Government Lot 2; Thence along said North line North 89° 06' 38" West (record = North 89° 06' 55" West) 68.07 feet; Thence South 27° 14' 49" East 26.15 feet; Thence on a curve to the left having a central angle of 09° 49' 00" and a radius of 710.32 feet, for an arc distance of 121.70 feet (chord South 32° 09' 19" East, 121.55 feet); Thence South 80° 25' 01" West 412.81 feet (record = South 80° 24' 50" West 412.82 feet) to the point of beginning.

**EXCEPTING** from Parcels 1, 2 and 3, the following two tracts:

Any portion encompassed by the Plat of **GOLDEN TEE ESTATES PLANNED UNIT DEVELOPMENT (PHASE ONE)**, according to the plat thereof, recorded in Book 6 of Plats, Page 108, records of Bonner County, Idaho.

**AND** any portion encompassed by the Plat of **GOLDEN TEE ESTATES FIRST ADDITION, (PHASE TWO)** according to the plat thereof, recorded in Book 6 of Plats, Page 114, records of Bonner County, Idaho.

**EXCEPTING** from Parcels 1, 2 and 3 above any portion lying within the bounds of the following plats:

**REPLAT OF GOLDEN TEE ESTATES AND GOLDEN TEE ESTATES 1ST ADDITION AND UNPLATTED LAND**, according to the plat thereof, recorded in Book 8 of Plats, page 77, records of Bonner County, Idaho.

**REPLAT OF BLOCKS 15 AND 16 OF THE REPLAT OF GOLDEN TEE ESTATES & GOLDEN TEE ESTATES 1ST ADDITION AND UNPLATTED LAND**, according to the plat thereof, recorded in Book 9 of Plats, page 5, records of Bonner County, Idaho.

**REPLAT OF LOTS 5 & 6, BLOCK 22 AND LOT 20, BLOCK 20, REPLAT OF GOLDEN TEE ESTATES & GOLDEN TEE ESTATES 1ST ADDITION AND UNPLATTED LAND**, according to the plat thereof, recorded in Book 9 of Plats, page 6, records of Bonner County, Idaho.

**PARCEL 4:**

Block 5A; Lot 1A, Block 11; Lots 1A, 2A and 3A, Block 12; Lot 1, Block 14A; Lots 1 and 2, Block 17; Block 18, of **REPLAT OF GOLDEN TEE ESTATES AND GOLDEN TEE ESTATES 1ST ADDITION AND UNPLATTED LAND**, according to the plat thereof, recorded in Book 8 of Plats, page 77, records of Bonner County, Idaho.

**PARCEL 5:**

Lot 1A, Block 15 and Block 16A of **A REPLAT OF BLOCKS 15 AND 16 OF THE REPLAT OF GOLDEN TEE ESTATES & GOLDEN TEE ESTATES 1ST ADDITION AND UNPLATTED LAND**, according to the plat thereof, recorded in Book 9 of Plats, page 5, records of Bonner County, Idaho.

**PARCEL 6:**

That part of the Southeast quarter of the Northeast quarter lying North and West of Fairway View Drive of Section 36, Township 58 North, Range 1 West of the Boise Meridian, Bonner County, Idaho.

and

A tract of land in the East half of the Northeast quarter of the Southwest quarter and the Northwest quarter of the Southeast quarter of Section 36, Township 58 North, Range 1 West of the Boise Meridian, Bonner County, Idaho, more particularly described as follows:

Beginning at the Southeast corner of the East half of the Northeast quarter of the Southwest quarter of said Section 36; Thence along the South line of the East half of the Northeast quarter of the Southwest quarter, North 89° 36' 27" West, 661.51 feet (record = North 89° 37' 10" West, 661.57 feet to the Southwest corner of the East half of the Northeast quarter of the Southwest quarter; Thence along the West line of the East half of the Northeast quarter of the Southwest quarter, North 00° 10' 22" East 856.45 feet (record = North 00° 09' 25" East, 856.45 feet); Thence North 89° 10' 53" East, 30.21 feet (record = East, 29.58 feet) to the Westerly right of way of Berry Drive (shown as Olympic Drive on the Second Addition Plat to Hidden Lakes); Thence Southeasterly along said right of way the following six (6) courses:

1. On a non-tangential curve to the left (radial bearing = North 87° 39' 13" East) having a central angle of 36° 44' 06" and a radius of 131.00 feet for an arc distance of 83.99 feet (record = 84.54 feet) (chord = South 20° 42' 50" East, 82.56 feet - record = South 20° 37' 27" East, 83.08 feet);
2. Thence South 39° 04' 53" East, 419.67 feet (record = South 39° 06' 45" East, 419.68 feet);
3. Thence on a curve to the left having a central angle of 11° 42' 45" and a radius of 530.00 feet for an arc distance of 108.34 feet (chord = South 44° 56' 16" East, 108.15 feet - record = South 44° 58' 08" East, 108.16 feet);
4. Thence South 50° 47' 39" East, 69.68 feet (record = South 50° 49' 31" East, 69.68 feet);
5. Thence on a curve to the right having a central angle of 23° 42' 51" and a radius of 970.00 feet, for an arc distance of 401.47 feet (chord = South 38° 56' 14" East, 398.61 feet - record = South 38° 58' 05" East 398.61 feet);
6. Thence South 27° 04' 48" East, 31.65 feet to the South line of the Northwest quarter of the Southeast quarter (record = South 27° 06' 40" East, 30.77 feet);

Thence leaving said right of way North 89° 36' 03" West, 60.37 feet (record = North 89° 37' 09" West, 59.55 feet) to the point of beginning.

**PARCEL 7:**

A tract of land located in a portion of the Southwest quarter of the Southeast quarter of Section 36, Township 58 North, Range 1 West, Boise Meridian, Bonner County, Idaho, more particularly described as follows:

Beginning at the Northwest corner of said Southwest quarter of the Southeast quarter of Section 36; Thence South 89° 36' 03" East 60.37 feet (record = South 89° 37' 09" East, 59.55 feet) to the Westerly right of way of Berry Drive (shown as Olympic Drive on the Plat of the Second Addition to Hidden Lakes); thence along said right of way for the following four (4) courses;

1. South 27° 04' 48" East, 299.95 feet (record = South 27° 06' 40" east, 300.83 feet);
2. North 62° 55' 12" East, 60.00 feet (record = North 62° 53' 20" East, 60.00 feet);

3. North 27° 04' 48" West, 125.34 feet (record = North 27° 06' 40" West, 125.34 feet);

4. Thence on a curve to the right having a central angle of 79° 01' 27" and a radius of 25.00 feet, for an arc distance of 34.48 feet (chord = North 12° 25' 55" East, 31.81 feet - record = North 12° 24' 03" East, 31.81 feet) to a point on the Southerly right of way of Fairway View Drive, as shown on the Plat of First Addition to Hidden Lakes;

Thence along said right of way for the following eight (8) courses:

1. North 51° 56' 39" East, 74.67 feet (record = North 51° 54' 47" East, 74.67 feet);

2. Thence on a curve to the right having a central angle of 99° 26' 33" and a radius of 70.00 feet, for an arc distance of 121.49 feet (chord = South 78° 20' 05" East, 106.81 feet - record = South 78° 21' 57" East, 106.81 feet);

3. Thence South 28° 36' 48" East, 154.03 feet (record = South 28° 38' 40" East, 154.03 feet);

4. Thence on a curve to the right having a central angle of 55° 41' 27" and a radius of 90.00 feet for an arc distance of 87.48 feet (chord = South 00° 46' 05" East, 84.08 feet - record = South 00° 47' 56" East, 84.08 feet);

5. Thence South 27° 04' 39" West, 170.14 feet;

6. Thence on a curve to the right having a central angle of 71° 37' 11" and a radius of 60.0 feet, for an arc distance of 75.00 feet (chord = South 08° 43' 57" East, 70.21 feet);

7. Thence South 44° 32' 32" East, 50.94 feet;

8. Thence on a curve to the right having a central angle of 69° 10' 16" and a radius of 25.00 feet, for an arc distance of 30.18 feet (chord = South 09° 57' 24" East, 28.38 feet - record = South 11° 23' 51" East, 30.18 feet) to a point on the West right of way of Lower Pack River Road;

Thence Southerly along said right of way for the following four (4) courses:

1. on a non-tangential curve to the right having a central angle of 04° 15' 19" and a radius of 1180.00 feet for an arc distance of 87.69 feet (chord = South 22° 30' 38" West, 87.67 feet);

2. Thence South 20° 22' 44" West, 114.57 feet;

3. Thence on a curve to the left having a central angle of 22° 29. 50" and a radius of 502.65 feet, for an arc distance of 197.36 feet (chord = South 09° 07' 49" West, 196.10 feet);

4. Thence South 02° 07' 06" East, 157.81 feet to the Northerly right of way of State Highway No. 200;

Thence along the highway right of way, South 77° 42' 28" West, 72.14 feet (record = South 78° 15' 06" West, 71.11 feet); Thence continuing along the Highway right of way, South 69° 44' 57" West, 262.22 feet (record = South 69° 43' 16" West, 261.65 feet) to the West line of the Southwest quarter of the Southeast quarter of said Section 36; Thence along the West line of the Southwest quarter of the Southeast quarter, North 00° 08' 19" East, 1223.36 feet (record = North 00° 07' 13" East, 1223.17 feet) to the point of beginning.

**PARCEL 8:**

All that portion of the Southeast Quarter in Section 36, Township 58 North, Range 1 West, Boise Meridian, Bonner County, Idaho, lying South of State Highway 200; and all that portion of Government Lot 4 in Section 31, Township 58 North, Range 1 East, Boise Meridian, Bonner County, Idaho, lying South of State Highway 200.

**LESS the following described property:**

**A tract of land in the Southeast quarter of Section 36, Township 58 North, Range 1 West of the Boise Meridian, Bonner County, Idaho, being that property described in Instrument No. 92981, records of Bonner County, Idaho and more particularly described as follows:**

**Commencing at the Southeast corner of said Section 36; Thence along the East line of Section 36, North 00° 08' 06" East, 460.00 feet; Thence perpendicular to the East line of the Section, North 89° 51' 54" West, 568.00 feet to the true point of beginning; Thence South 47° 08' 06" West, 250.00 feet; Thence South 42° 51' 54" East, 348.50 feet; Thence North 47° 48' 06" East, 250.00 feet; Thence North 42° 51' 54" West, 348.50 feet to the true point of beginning.**

**AND**

**All that portion of Government Lots 2, 3, 4, 5, 6, 7, 8 and 9; the Southwest quarter of the Northeast quarter; and the South half of the Northwest quarter of Section 2, Township 57 North, Range 1 West of the Boise Meridian, Bonner County, Idaho, lying South of State Highway No. 200 and lying North and East of the Northern Pacific Railroad (now Montana Rail Link) right of way.**

**LESS that portion of Section 2, Township 57 North, Range 1 West of the Boise Meridian, Bonner County, Idaho, being that property described in Instrument No. 592059 and more particularly described as follows:**

**Beginning at a right of way monument on the South right of way of State Highway No. 200, from which the Northwest corner of said Section 2 bears North 25° 54' 43" West, 798.00 feet (record = North 26° 28' 08" West, 798.11 feet; Thence along the South right of way of the Highway, North 68° 35' 39" East, 266.10 feet; Thence continuing along the Highway right of way, on a curve to the left (radial bearing = North 14° 03' 28" West) having a central angle of 00° 08' 55" and a radius of 5799.58 feet for an arc distance of 15.03 feet (chord = North 75° 52' 05" East, 15.03 feet - total distance along right of way from point of beginning 281.13 feet - record = 281.13 feet); Thence leaving said right of way South 00° 04' 10" West, 725.53 feet; Thence North 89° 14' 40" West, 330.00 feet; Thence North 00° 03' 26" West 607.20 feet, to the Southerly right of way of State Highway No. 200; Thence along said right of way North 79° 11' 55" East, 70.38 feet to the true point of beginning.**

**AND**

**Government Lots 5, 9, 10 and 11; the Southeast quarter of the Northwest quarter; the East half of the Southwest quarter; and Government Lot 6, all in Section 6, Township 57 North, Range 1 East of the Boise Meridian, Bonner County, Idaho.**

**LESS that property described in Instrument No. 22533, records of Bonner County, Idaho, and described as follows:**

**Beginning at the North quarter corner of said Section 6, Township 57 North, Range 1 East of the Boise Meridian, Bonner County, Idaho; Thence South 1669.70 feet to Pack River and the True Point of Beginning; Thence South 66° 47' West, 203 feet; Thence South 69° 54' West 165.3 feet; Thence South 79° 56' West, 242.5 feet; Thence South 01° 11' East, 146 feet; Thence South 25° 18' East, 118.20 feet; Thence South 54° 29' East, 137.2 feet; Thence South 68° 10' East, 267.1 feet; Thence North 535.6 feet to a point 1669.7 feet South of the North quarter corner of Section 6.**

**LESS a tract of land in Government Lot 6 and the Southeast quarter of the Northwest quarter of Section 6, Township 57 North, Range 1 East of the Boise Meridian, Bonner County, Idaho, being that property identified as Tract No. Q-1755-2 in Instrument No. 42975 and more particularly described as follows:**

**Beginning at a point on the Southerly right of way of State Highway No. 200 which is South**

55° 03' 21" East, 2460.29 feet from the Northwest corner of said Section 6 (record South 55° 14° East, 2451.3); Thence South 14° 53'00" East, 223.22 feet (record); Thence South 04° 43' 00" East, 640.00 feet (record); Thence South 39° 48' 00" East, 430.00 feet (record); Thence South 30° 28' 00" East, 387.49 feet (record = 500 feet plus or minus) to the East line of the Southeast quarter of the Northwest quarter of said Section 6.

TOGETHER WITH any portion of the Old Highway right of way abandonment described in that certain Quitclaim Deed, executed by the State of Idaho, as Instrument No.696025 and recorded on January 11, 2006, lying within the bounds of the above described property.

EXCEPTING therefrom all of the above described properties, any portion lying within the bounds of the following plats:

Replat of Golden Tee Estates and Golden Tee Estates 1st Addition and Unplatted land, recorded in Book 8 of Plats, Page 77,  
RePlat of Blocks 15 and 16 of the RePlat of Golden Tee Estates & Golden Tee Estates 1st Addition and Unplatted Land, recorded in Book 9 of Plats, page 5,  
RePlat of Lots 5 and 6, Block 22 and Lot 20, Block 20, RePlat of Golden Tee Estates & Golden Tee Estates 1st Addition and Unplatted Land, recorded in Book 9 of Plats, page 6,  
Golden Tee Estates 2nd Addition, recorded in Book 8 of Plats, Page 79,  
Golden Tee Estates 3rd Addition, recorded in Book 8 of Plats, Page 78,  
Golden Tee Estates 4th Addition, recorded in Book 8 of Plats, Page 80,  
Golden Tee Estates 5th Addition, recorded in Book 8 of Plats, Page 81,  
Golden Tee Estates 6th Addition, recorded in Book 8 of Plats, Page 82,  
Golden Tee Estates 7th Addition, recorded in Book 9 of Plats, page 13.

**PARCEL 9:**

Roads, Lots 14 and 15, Block 2, Lot 5A, Block 4, Lot 4, Block 7, Lot 13A, Block 13, Lots 1 and 2, Block 19, Lots 1, 2, 3, 11, 12, 13, 14 and 16, Block 20; Lot 4, Block 22 of REPLAT OF GOLDEN TEE ESTATES AND GOLDEN TEE ESTATES 1ST ADDITION AND UNPLATTED LAND, according to the plat thereof, recorded in Book 8 of Plats, page 77, records of Bonner County, Idaho.

**PARCEL 10:**

Lot 2A, Block 15 of A REPLAT OF BLOCKS 15 AND 16 OF THE REPLAT OF GOLDEN TEE ESTATES & GOLDEN TEE ESTATES 1ST ADDITION AND UNPLATTED LAND, according to the plat thereof, recorded in Book 9 of Plats, page 5, records of Bonner County, Idaho.

**PARCEL 11:**

Lot 20A, Block 20 and Lots 5A and 6A, Block 22, A REPLAT OF LOTS 5 & 6, BLOCK 22 AND LOT 20, BLOCK 20, REPLAT OF GOLDEN TEE ESTATES & GOLDEN TEE ESTATES 1ST ADDITION AND UNPLATTED LAND, according to the plat thereof, recorded in Book 9 of Plats, page 6, records of Bonner County, Idaho.

**PARCEL 12:**

Lot 21A, Block 2, of REPLAT OF LOTS 20 AND 21, BLOCK 2 REPLAT OF GOLDEN TEE ESTATES & GOLDEN TEE ESTATES 1ST ADDITION, according to the plat thereof, recorded in Book 9 of Plats, page 81, records of Bonner County, Idaho.

**PARCEL 13:**

Roads, Lots 1, 2, 4, 5, 6, 7, 8 and 9, Block 1, Lots 1, 2, 3, 5, 8, 9 and 10, Block 2 of GOLDEN TEE ESTATES 2nd ADDITION, according to the plat thereof, recorded in Book 8 of Plats, page 79, records of Bonner County, Idaho.

**PARCEL 14:**

Roads, Lots 1, 5, 6, 7, 8, 9, 10, 11, 12, 13, 14, 15, 16, and 17, Block 1; Lot 1, Block 2; Lots 1, 2, 3, 4, 5, 6, 7 and 8, Block 3; Lots 1, 2, 3, 4, 5, 6, 7, 8, 9, 10, 11 and 12, Block 4; Lots 1, 2 and 8, Block 5; Lots 3 and 4, Block 6; Lots 6 and 10, Block 7; Lots 1, 2, 4, 5 and 6, Block 8; Lots 3, 5 and 10, Block 9, Lots 6 and 10, Block 10 and Lot 2, Block 11 of GOLDEN TEE ESTATES 3rd ADDITION, according to the plat thereof, recorded in Book 8 of Plats, page 78, records of Bonner County, Idaho.

**PARCEL 15:**

Roads, Lots 1 and 6, Block 1; Lot 5, Block 2; Lot 1, Block 3; Lots 1, 2, 3, 4, 5, 6, 8 and 9, Block 4; Lots 1, 5 and 7, Block 5 of GOLDEN TEE ESTATES 4TH ADDITION, according to the plat thereof, recorded in Book 8 of Plats, page 80, records of Bonner County, Idaho.

**PARCEL 16:**

Roads, Lots 1, 5, 6, 7 and 9, Block 1; Lots 1, 3, 5, 8, 9 and 11, Block 2, GOLDEN TEE ESTATES 5TH ADDITION, according to the plat thereof, recorded in Book 8 of Plats, page 81, records of Bonner County, Idaho.

**PARCEL 17:**

Roads, Lots 2 and 8, Block 1; Lots 2, 3, 4 and 5, Block 2; Lot 1, Block 3; Lots 1, 2, 3, 4 and 5, Block 4 of GOLDEN TEE ESTATES 6TH ADDITION, according to the plat thereof, recorded in Book 8 of Plats, page 82, records of Bonner County, Idaho.

**PARCEL 18:**

Lots 1, 2, 3, 5, 6 and 7, Block 1; Lots 1, 2, 4, 5, 6, 8 and 9, Block 2 of GOLDEN TEE ESTATES 7TH ADDITION, according to the plat thereof, recorded in Book 9 of Plats, page 13, records of Bonner County, Idaho.

**PARCEL 19:**

Lots 5, 6, 7 and 8, Block 1; Lots 1 and 2, Block 2 of GOLDEN TEE ESTATES 8TH ADDITION, according to the plat thereof, recorded in Book 9 of Plats, page 7, records of Bonner County, Idaho.

**PARCEL 20:**

Lots 1A, 2A and 4A, Block 1, REPLAT OF LOTS 1 THROUGH 4, BLOCK 1 AND BLOCK 16A, REPLAT OF BLOCKS 15 & 16 OF THE REPLAT OF GOLDEN TEE ESTATES & GOLDEN TEE ESTATES 1ST ADDITION, according to the plat thereof, recorded in Book 9 of Plats, page 82, records of Bonner County, Idaho.

**PARCEL 21:**

Lot 2, Block 3 in GOLDEN TEE ESTATES PLANNED UNIT DEVELOPMENT (PHASE ONE), according to the plat thereof, recorded in Book 6 of Plats, page 108, records of Bonner County, Idaho.

**PARCEL 22:**

Lot 1, Block 1 of the FIRST ADDITION TO HIDDEN LAKES, according to the plat thereof, recorded in Book 4 of Plats, page 151, records of Bonner County, Idaho.

**PARCEL 23:**

Lots 2, 3, 4 and 5, Block 2 of the SECOND ADDITION TO HIDDEN LAKES SUBDIVISION, according to the plat thereof, recorded in Book 5 of Plats, page 58, records of Bonner County, Idaho.

# EXHIBIT B

## Declaration of Jeff R. Sykes in Support of Valiant Idaho, LLC's Motion For Entry of Final Judgment

*Genesis Golf Builders, Inc. v. Pend Oreille Bonner Development, LLC, et al.*  
Bonner County Case No. CV-2009-1810  
Honorable Barbara A. Buchanan  
Hearing on Motion: June 17, 2015 – 3:30 p.m. PDST

<b>PARTY</b>	<b>DATE AND METHOD OF DISPOSITION</b>		
	STIPULATION	DEFAULT	OTHER
Counterdefendant Genesis Golf Builders, Inc.		12.10.14	
Cross-Defendant Pend Oreille Bonner Development, LLC	11.20.14		
Cross-Defendant Dan S. Jacobson	01.06.15		
Cross-Defendant Sage Holdings, LLC	01.06.15		
Cross-Defendant Steven G. Lazar	01.06.15		
Cross-Defendant VP, Incorporated			Summary Judgment 04.14.15
Cross-Defendant JV, L.L.C.			Summary Judgment 04.14.15
Cross-Defendant T-O Engineers, Inc.		09.26.14	
Cross-Defendant ACI Northwest, Inc.			Judgment on Motion by ACI to Dismiss its Claims W/Prejudice Entered 02.18.15
Cross-Defendant North Idaho Resorts, LLC			Summary Judgment 04.14.15
Cross-Defendant R. C. Worst & Company, Inc.	10.27.14		

PARTY	DATE AND METHOD OF DISPOSITION		
	STIPULATION	DEFAULT	OTHER
Third Party Defendant Pend Oreille Bonner Development Holdings, Inc.	11.20.14	10.22.14	
Third Party Defendant Bar K, Inc.		02.03.15	
Third Party Defendant Timberline Investments LLC		01.06.15	
Third Party Defendant Amy Korengut		12.10.14	
Third Party Defendant HLT Real Estate, LLC	03.12.15		
Third Party Defendant Independent Mortgage Ltd. Co.		01.06.15	
Third Party Defendant Panhandle Management Incorporated			Disclaimer of Interest 01.08.15
Third Party Defendant Frederick J. Grant		PENDING	
Third Party Defendant Christine Grant		PENDING	
Third Party Defendant Russ Capital Group, LLC		12.10.14	
Third Party Defendant Mountain West Bank	02.06.15		
Third Party Defendant First American Title Company	12.17.14		
Third Party Defendant Netta Source LLC		12.10.14	
Third Party Defendant Montaheno Investments LLC		12.10.14	
Third Party Defendants Charles W. Reeves and Ann B. Reeves	11.20.14		
Third Party Defendant C. E. Kramer Crane & Contracting, Inc.		12.10.14	



JAN 20 11 13  
11  
[Signature]

Richard L. Stacey, ISB #6800  
Jeff R. Sykes, ISB #5058  
McCONNELL WAGNER SYKES & STACEY <sup>PLLC</sup>  
755 West Front Street, Suite 200  
Boise, Idaho 83702  
Telephone: 208.489.0100  
Facsimile: *Currently Unavailable*  
[stacey@mwsslawyers.com](mailto:stacey@mwsslawyers.com)  
[sykes@mwsslawyers.com](mailto:sykes@mwsslawyers.com)

Attorneys For Valiant Idaho, LLC

**IN THE DISTRICT COURT OF THE FIRST JUDICIAL DISTRICT  
OF THE STATE OF IDAHO, IN AND FOR THE COUNTY OF BONNER**

GENESIS GOLF BUILDERS, INC.,  
formerly known as  
NATIONAL GOLF BUILDERS, INC.,  
a Nevada corporation,

Plaintiff,

vs.

PEND OREILLE BONNER  
DEVELOPMENT, LLC,  
a Nevada limited liability company; *et al.*,

Defendants.

**AND RELATED COUNTER, CROSS  
AND THIRD PARTY ACTIONS  
PREVIOUSLY FILED HEREIN.**

Case No. CV-09-1810

**DECLARATION OF C. DEAN SHAFER  
IN SUPPORT OF  
VALIANT IDAHO, LLC'S  
MOTION FOR  
ENTRY OF FINAL JUDGMENT**

Honorable Barbara A. Buchanan

**Hearing:**

June 17, 2015 – 3:30 p.m. PDST

**ORIGINAL**

VALIANT IDAHO, LLC,  
an Idaho limited liability company,

Third Party Plaintiff,

vs.

PEND OREILLE BONNER DEVELOPMENT HOLDINGS, INC., a Nevada corporation;  
BAR K, INC., a California corporation;  
TIMBERLINE INVESTMENTS LLC, an Idaho limited liability company;  
AMY KORENGUT, a married woman;  
HLT REAL ESTATE, LLC, an Idaho limited liability company;  
INDEPENDENT MORTGAGE LTD. CO., an Idaho limited liability company;  
PANHANDLE MANAGEMENT INCORPORATED, an Idaho corporation;  
FREDERICK J. GRANT, an individual;  
CHRISTINE GRANT, an individual;  
RUSS CAPITAL GROUP, LLC, an Arizona limited liability company;  
MOUNTAIN WEST BANK, a division of GLACIER BANK, a Montana corporation;  
FIRST AMERICAN TITLE COMPANY, a California corporation;  
NETTA SOURCE LLC, a Missouri limited liability company;  
MONTAHENO INVESTMENTS, LLC, a Nevada limited liability company;  
CHARLES W. REEVES and ANN B. REEVES, husband and wife;  
and C. E. KRAMER CRANE & CONTRACTING, INC., an Idaho corporation,

Third Party Defendants.

**I, C. Dean Shafer, hereby state and declare:**

**DECLARATION OF C. DEAN SHAFER IN  
SUPPORT OF VALIANT IDAHO, LLC'S  
MOTION FOR ENTRY OF FINAL JUDGMENT - Page 2**  
EN1547.201\PLD\CV-2009-1310\Foreclose-Shafer Dec 150508.doc

1. I am a Senior Title Officer/State Title Advisor at Pioneer Title Company ("Pioneer") in its Canyon County office located in Nampa, Idaho. I make this declaration based on my own personal knowledge.

2. I have been employed in the title industry for over 45 years and, during that time, I have held positions in a variety of capacities. My experience and credentials include, generally, the following:

a. Managing Pioneer's offices in both Nampa and Caldwell, Idaho, and, as Pioneer's State Title Advisor, instructing and advising personnel in all other Pioneer branch offices throughout the State of Idaho;

b. Reviewing real property legal descriptions and performing complex title examinations; and

c. Being retained to perform expert services and provide expert witness testimony related to complex title issues and the analysis of legal descriptions to identify the affected real property.

3. In connection with the work I have undertaken as an expert witness on behalf of Valiant Idaho, LLC ("Valiant"), I reviewed and am familiar with the following documents:

a. The Redemption Deed conveyed by the Bonner County Treasurer and Tax Collector and recorded July 8, 2014, as Instrument No. 861460, and re-recorded August 22, 2014, as Instrument No. 863298, Records of Bonner County, Idaho ("Valiant Redemption Deed"), copy of which is attached hereto as Exhibit 1.

b. The Mortgage, Assignment of Rents, Security Agreement, and Fixture Filing recorded March 15, 2007, as Instrument Nos. 724829 and 724834, Records of Bonner County, Idaho ("2007 RE Loans Mortgage"), a copy of which is attached hereto as Exhibit 2.

c. The Mortgage, Assignment of Rents, Security Agreement, and Fixture Filing recorded August 6, 2008, as Instrument Nos. 756394, 756395 and 756396, Records of Bonner County, Idaho ("Pensco Mortgage"), a copy of which is attached hereto as Exhibit 3.

d. The Mortgage, Assignment of Rents, Security Agreement, and Fixture Filing recorded August 6, 2008, as Instrument Nos. 756397, 756398 and 756399, Records of Bonner County, Idaho ("MF08 Mortgage"), a copy of which is attached hereto as Exhibit 4.

4. Attached hereto as Exhibit 5 is a legal description identifying certain real property located in Bonner County, Idaho. I have examined this legal description and compared it with the legal description attached to the Valiant Redemption Deed, the 2007 RE Loans Mortgage, the Pensco Mortgage and the MF08 Mortgage ("Valiant Encumbrances"). The real property legally described on Exhibit 5 accurately describes the real property described in the Valiant Encumbrances, subtracting the parcels released from the Valiant Encumbrances, and which Valiant is entitled to foreclose.

**I HEREBY CERTIFY AND DECLARE**, under penalty of perjury pursuant to the laws of the State of Idaho, that the foregoing is true and correct.

**DATED** this 19<sup>th</sup> day of May 2015.

  
\_\_\_\_\_  
C. DEAN SHAFER


**CERTIFICATE OF SERVICE**

**I HEREBY CERTIFY** that on the 19<sup>th</sup> day of May 2015, a true and correct copy of the foregoing document was served by the method indicated below upon the following party(ies):

Bruce A. Anderson, Esq. Elsaesser Jarzabek Anderson Elliott & MacDonald, Chtd 320 East Neider Avenue, Suite 102 Coeur d' Alene, Idaho 83815 Telephone: 208.667.2900 Facsimile: 208.667.2150 <i>Counsel For Jacobson, Lazar and Sage Holdings</i>	[ <input checked="" type="checkbox"/> ] U.S. Mail [ <input type="checkbox"/> ] Hand Delivered [ <input type="checkbox"/> ] Facsimile [ <input type="checkbox"/> ] Overnight Mail [ <input type="checkbox"/> ] Electronic Mail  <u>brucea@ejame.com</u>
Brent C. Featherston, Esq. Featherston Law Firm, Chtd 113 South Second Avenue Sandpoint, Idaho 83864 Telephone: 208.263.6866 Facsimile: 208.263.0400 <i>Counsel For Pensco/Mortgage Fund</i>	[ <input checked="" type="checkbox"/> ] U.S. Mail [ <input type="checkbox"/> ] Hand Delivered [ <input type="checkbox"/> ] Facsimile [ <input type="checkbox"/> ] Overnight Mail [ <input type="checkbox"/> ] Electronic Mail  <u>bcf@featherstonlaw.com</u>
Gary A. Finney, Esq. Finney Finney & Finney, P.A. 120 East Lake Street, Suite 317 Sandpoint, Idaho 83864 Telephone: 208.263.7712 Facsimile: 208.263.8211 <i>Counsel For J.V., LLC</i>	[ <input type="checkbox"/> ] U.S. Mail [ <input type="checkbox"/> ] Hand Delivered [ <input type="checkbox"/> ] Facsimile [ <input checked="" type="checkbox"/> ] Overnight Mail [ <input type="checkbox"/> ] Electronic Mail  <u>garyfinney@finneylaw.net</u>
D. Toby McLaughlin, Esq. Berg & McLaughlin 414 Church Street, Suite 203 Sandpoint, Idaho 83864 Telephone: 208.263.4748 Facsimile: 208.263.7557 <i>Counsel For Idaho Club HOA/Panhandle Mngmnt</i>	[ <input checked="" type="checkbox"/> ] U.S. Mail [ <input type="checkbox"/> ] Hand Delivered [ <input type="checkbox"/> ] Facsimile [ <input type="checkbox"/> ] Overnight Mail [ <input type="checkbox"/> ] Electronic Mail  <u>toby@sandpointlaw.com</u>
Susan P. Weeks, Esq. James, Vernon & Weeks, PA 1626 Lincoln Way Coeur d'Alene, Idaho 83814 Telephone: 208.667.0683 Facsimile: 208.664.1684 <i>Counsel For VP Incorporated/North Idaho Resorts</i>	[ <input type="checkbox"/> ] U.S. Mail [ <input type="checkbox"/> ] Hand Delivered [ <input type="checkbox"/> ] Facsimile [ <input checked="" type="checkbox"/> ] Overnight Mail [ <input type="checkbox"/> ] Electronic Mail  <u>sweeks@jvwlaw.net</u>

With two copies via Federal Express to:

Honorable Barbara A. Buchanan  
Judge of the First Judicial District  
Bonner County Courthouse  
215 South First Avenue  
Sandpoint, Idaho 83864



---

Richard L. Stacey

RE-RECORDED TO CORRECT LEGAL DESCRIPTIONS

Instrument # 863298  
BONNER COUNTY, SANDPOINT, IDAHO  
8-22-2014 10:54:20 No. of Pages: 15  
Recorded for : BC TREASURER  
R. ANN DUTSON-SATER Fee: 9.00  
Ex-Officio Recorder Deputy *AS*  
Index to: REDEMPTION DEED

REDEMPTION DEED

Instrument # 861460  
BONNER COUNTY, SANDPOINT, IDAHO  
7-8-2014 01:52:25 PM No. of Pages: 13  
Recorded for : BCT  
R. ANN DUTSON-SATER Fee: 0.00  
Ex-Officio Recorder Deputy *ff*  
Index to: REDEMPTION DEED

THIS INDENTURE, Made this 7th day of July, 2014, between Bonner County, State of Idaho, by Cheryl D Piehl, County Treasurer and ex-officio Tax Collector thereof, and Valiant Idaho LLC, 916 Greenlawn, Celebration, State of Florida, 34747, herein called the "redemptionner", WITNESSETH:

In consideration of the sum of one million, six hundred sixty-five thousand, eight hundred fifty-five dollars and 14/100 (\$1,665,855.14) lawful money of the United States by the redemptionner paid, Bonner County acknowledges receipt in full on account of taxes for the year(s) 2008, 2009, 2010, 2011, 2012, 2013 and 2014 heretofore levied and accrued upon the property herein after described, and does hereby remise, release, and quit claim to Valiant Idaho LLC, the redemptionner, his heirs, executors, administrators, successors, and assigns, all right, title, and interest acquired by Bonner County under and by virtue of any tax deed, tax sale, or delinquency entry on account of delinquent taxes for any of the years listed above, in and to the following described property, together with its appurtenances, in Bonner County, State of Idaho, to wit:

See Attached Legals

IN WITNESS WHEREOF, The undersigned, the duly authorized County Treasurer and ex-officio Tax Collector of Bonner County, on its behalf, has hereunto set her hand at Sandpoint, Bonner County, Idaho, the day and year first above written.

*Cheryl D Piehl*  
County Treasurer and ex-officio Tax  
Collector, for Bonner County,  
State of Idaho,




STATE OF IDAHO

County of Bonner

On this 7th day of July., A.D. 2014, before me, Clorrisa A. Koster, Notary Public, in and for said County of Bonner, in the State of Idaho, personally appeared Cheryl D Piehl, known to me to be the County Treasurer and ex-officio Tax Collector of said Bonner County, and who executed the within instrument as such, and acknowledged to me that she executed the same as such officer.

IN WITNESS WHEREOF, I have hereunto set my hand and affixed my official seal the day and year in this certificate above written.



Clorrisa A. Koster

Notary Public, My Commission Expires

November 30, 2014



Real property in the County of Bonner, State of Idaho, described as follows:

**PARCEL 1:**

Roads, Lots 14 and 15, Block 2, Lot 5A, Block 4, Lot 4, Block 7, Lot 13A, Block 13, Lots 1 and 2, Block 19, Lots 1, 2, 3, 11, 12, 13, 14 and 16, Block 20; Lot 4, Block 22 of REPLAT OF GOLDEN TEE ESTATES AND GOLDEN TEE ESTATES 1ST ADDITION AND UNPLATTED LAND, according to the plat thereof, recorded in Book 8 of Plats, page 77, records of Bonner County, Idaho.

**PARCEL 2:**

Lot 2A, Block 15 of A REPLAT OF BLOCKS 15 AND 16 OF THE REPLAT OF GOLDEN TEE ESTATES & GOLDEN TEE ESTATES 1ST ADDITION AND UNPLATTED LAND, according to the plat thereof, recorded in Book 9 of Plats, page 5, records of Bonner County, Idaho.

**PARCEL 3:**

Lot 20A, Block 20 and Lots 5A and 6A, Block 22, A REPLAT OF LOTS 5 & 6, BLOCK 22 AND LOT 20, BLOCK 20, REPLAT OF GOLDEN TEE ESTATES & GOLDEN TEE ESTATES 1ST ADDITION AND UNPLATTED LAND, according to the plat thereof, recorded in Book 9 of Plats, page 6, records of Bonner County, Idaho.

**PARCEL 4:**

Lot 21A, Block 2, of REPLAT OF LOTS 20 AND 21, BLOCK 2 REPLAT OF GOLDEN TEE ESTATES & GOLDEN TEE ESTATES 1ST ADDITION, according to the plat thereof, recorded in Book 9 of Plats, page 81, records of Bonner County, Idaho.

**PARCEL 5:**

Roads, Lots 1, 2, 4, 5, 6, 7 8 and 9, Block 1, Lots 1, 2, 3, 5, 8, 9, Block 2 of GOLDEN TEE ESTATES 2nd ADDITION, according to the plat thereof, recorded in Book 8 of Plats, page 79, records of Bonner County, Idaho.

**PARCEL 6:**

Roads, Lots 5, 6, 7, 8, 9, 10, 11, 12, 13, 14, 15, 16, and 17, Block 1; Lot 1, Block 2; Lots 1, 2, 3, 4, 5, 6, 7 and 8, Block 3; Lots 1, 2, 3, 4, 5, 6, 7, 8, 9, 10, 11 and 12, Block 4; Lots 1, 2 and 8, Block 5; Lots 3, and 4, Block 6; Lots 6 and 10, Block 7; Lots 1, 2, 4, 5 and 6, Block 8; Lots 3, 5 and 10, Block 9, Lots 6 and 10, Block 10 and Lot 2, Block 11 of GOLDEN TEE ESTATES 3rd ADDITION, according to the plat thereof, recorded in Book 8 of Plats, page 78, records of Bonner County, Idaho.

**PARCEL 7:**

Roads, Lots 1, 6 and Block 1; Lot 5, Block 2; Lots 1 Block 3; Lots 1, 2, 3, 4, 5, 6, 8 and 9, Block 4; Lots 1, 5 Block 5 of GOLDEN TEE ESTATES 4TH ADDITION, according to the plat thereof, recorded in Book 8 of Plats, page 80, records of Bonner County, Idaho.

**PARCEL 8:**

Roads, Lots 1, 5, 6, 7 and 9, Block 1; Lots 1, 3, 5, 8, 9 and 11, Block 2, GOLDEN TEE ESTATES 5TH ADDITION, according to the plat thereof, recorded in Book 8 of Plats, page 81, records of Bonner County, Idaho.

**PARCEL 9:**

Roads, Lots 2 and 8, Block 1; Lots 2, 3, 4 and 5, Block 2; Lot 1, Block 3; Lots 1, 2, 3, 4 and 5, Block 4 of GOLDEN TEE ESTATES 6TH ADDITION, according to the plat thereof, recorded in Book 8 of Plats, page 82, records of Bonner County, Idaho.

11

**PARCEL 10:**

Lots 1, 2, 3, 5, 6 and 7, Block 1; Lots 1, 2, 4, 5, 6, 8 and 9, Block 2 of GOLDEN TEE ESTATES 7TH ADDITION, according to the plat thereof, recorded in Book 9 of Plats, page 13, records of Bonner County, Idaho.

**PARCEL 11:**

Lots 1, 2, 4, 5, 6, 7 and 8, Block 1; Lots 1 and 2, Block 2, GOLDEN TEE ESTATES 8TH ADDITION, according to the plat thereof, recorded in Book 9 of Plats, page 7, records of Bonner County, Idaho.

**PARCEL 12:**

Lots 1A, 2A and 4A, Block 1, REPLAT OF LOTS 1 THROUGH 4, BLOCK 1 AND BLOCK 16A, REPLAT OF BLOCKS 15 & 16 OF THE REPLAT OF GOLDEN TEE ESTATES & GOLDEN TEE ESTATES 1ST ADDITION, according to the plat thereof, recorded in Book 9 of Plats, page 82, records of Bonner County, Idaho.

**PARCEL 13:**

Lot 2, Block 3 in GOLDEN TEE ESTATES PLANNED UNIT DEVELOPMENT (PHASE ONE), according to the plat thereof, recorded in Book 6 of Plats, page 108, records of Bonner County, Idaho.

**PARCEL 14:**

Lot 1, Block 1 of the FIRST ADDITION TO HIDDEN LAKES, according to the plat thereof, recorded in Book 4 of Plats, page 161, records of Bonner County, Idaho.

**PARCEL 15:**

Lots 2, 3, 4 and 5, Block 2 of the SECOND ADDITION TO HIDDEN LAKES SUBDIVISION, according to the plat thereof, recorded in Book 5 of Plats, page 58, records of Bonner County, Idaho.

**Also the following:**

**PARCEL 1:**

A tract of land located in Section 36, Township 58 North, Range 1 West AND Section 31, Township 58 North, Range 1 East of the Boise Meridian, Bonner County, Idaho, more particularly described as follows:

That portion of said Sections 36 and 31 lying East of Pack River Road, a county road, West of the Pack River, North of State Highway No. 200, and South of the South line of Government Lot 1 of said Section 31 and South of the South line of the Northeast quarter of the Northeast quarter of said Section 36;

LESS that land included in the Plat of Hidden Lakes Subdivision as recorded in Book 4 of Plats, page 64, records of Bonner County, Idaho.

ALSO LESS a parcel of land in Section 36, Township 58 North, Range 1 West of the Boise Meridian, Bonner County, Idaho more particularly described as follows:

Commencing at the Southeast corner of said Section 36; Thence North  $52^{\circ} 11' 33''$  West 953.40 feet (record per Instrument No. 457973 North  $54^{\circ} 29' 10''$  West, 1010.58 feet) to a point on the Northerly right of way of State Highway No. 200 and the true point of beginning; Thence North  $01^{\circ} 19' 29''$  West, 244.70 feet (record per Instrument No. 457973 = North  $01^{\circ} 07' 07''$  East, 244.28 feet); Thence South  $88^{\circ} 04' 08''$  West, 348.50 feet (record per instrument No. 457973 South  $87^{\circ} 52' 03''$  West, 348.49 feet); Thence South  $01^{\circ} 19' 12''$  West, 250.00 feet (record per instrument No. 457973 = South  $01^{\circ} 07' 07''$  West, 250.00 feet) to the Northerly right of way of State Highway No. 200; Thence along said right of way North  $80^{\circ} 34' 19''$  East 66.04 feet (record per Instrument No. 457973 = North  $79^{\circ} 46' 41''$  East, 66.62 feet); Thence on a curve to the right having a central angle of  $05^{\circ} 47' 35''$  and a radius of 2803.37 feet, for an arc distance of 283.45 feet (record per Instrument No. 457973 = a central angle of  $05^{\circ} 47' 02''$  and an arc length of 282.99 feet) to the true point of

2

beginning.

**ALSO LESS** a tract of land in the Southeast Quarter of the Southeast quarter (SE1/4 SE1/4) of Section 36, Township 58 North, Range 1 West of the Boise Meridian, Bonner County, Idaho, more particularly described as follows:

Commencing at a point on the East line of said Section 36, which is N 00° 08' 06" E, 563.94 feet from the Southeast corner of the Section; thence, perpendicular to the East line of the Section, N 89° 51' 54" W, 1103.43 feet to the Southwest corner of Instrument Number 457973 on the Northerly right of way of Highway 200 and the True Point of Beginning; thence, along the Western boundary of Instrument No. 457973, N 01° 25' 02" E, 99.41 feet, to a 5/8 inch rebar and plastic cap stamped PLS 3628; thence S 32° 20' 51" W, 132.00 feet, to a 5/8 inch rebar and plastic cap stamped PLS 3628 on the Northerly right of way of Highway 200; thence, along said right of way, N 79° 54' 11" E, 69.24 feet, to the True Point of Beginning.

**AND ALSO LESS** a tract of land in the Southeast Quarter of the Southeast quarter (SE1/4 SE1/4) of Section 36, Township 58 North, Range 1 West of the Boise Meridian, Bonner County, Idaho, more particularly described as follows:

Commencing at a point on the East line of said Section 36, which is N 00° 08' 06" E, 582.67 feet from the Southeast corner of the Section; thence, perpendicular to the East line of the Section, N 89° 51' 54" W, 754.63 feet to the Southeast corner of Instrument Number 457973 on the Northerly right of way of Highway 200 and the True Point of Beginning; thence, along the Eastern boundary of that property described in Instrument Number 457973, N 01° 19' 29" E, 244.70 feet, to the Northeast corner of that property described in Instrument Number 457973; thence, along the Northern boundary of Instrument Number 457973, S 88° 04' 08" W, 77.25 feet, to a 5/8 inch rebar and plastic cap stamped PLS 3628; thence N 67° 17' 36" E, 84.44 feet, to a 5/8 inch rebar and plastic cap stamped PLS 3628; thence N 88° 04' 08" E, 41.01 feet, to a 5/8 inch rebar and plastic cap stamped PLS 3628; thence S 01° 19' 29" W, 277.55 feet, to a 5/8 inch rebar and plastic cap stamped PLS 3628 on the Northerly right of way of Highway No. 200; thence, along said Highway right of way on a non-tangential curve to the left (radial bearing = S 02° 28' 05" W), having a central angle of 00° 50' 13" and a radius of 2803.37 feet, for an arc distance of 40.95 feet (radial = S 01° 38' 12" W, chord = N 87° 56' 41" W, 40.95 feet), to the True Point of Beginning.

**LESS** a tract of land in Government Lot 2 of Section 31, Township 58 North, Range 1 East of the Boise Meridian, Bonner County, Idaho, more particularly described as follows:

Beginning at the intersection of the North line of said Government Lot 2 and an existing fence line marking the right of way of an old County Road, said point being South 89° 06' 38" East, 398.07 feet from the Northwest corner of Government Lot 2 (record 361.00 feet); Thence along said fence line as noted of record per Instrument No. 217765 on a curve to the left (radial bearing = North 62° 13' 42" East) having a central angle of 19° 17' 35" and a radius of 650.32 feet, for an arc distance of 218.98 feet (chord South 37° 25' 05" East, 217.95 feet); Thence continuing along said fence line, South 47° 03' 53" East, 43.24 feet; Thence North 89° 06' 38" West, 12.33 feet; Thence continuing along the fence line, South 59° 55' 24" East, 65.99 feet to an iron pipe as described in Instrument No. 217765; Thence along the fence line, South 70° 07' 45" East, 262.49 feet to an iron pipe as described in Instrument No. 217765 (record South 70° 18' 00" East 262.00 feet; Thence South 54° 48' 04" East 67.00 feet; Thence North 40° 08' 56" East, 168.45 feet to the right bank of Pack River (record = 200.00 feet to the thread of Pack River); Thence North 40° 08' 56" East to the intersection with the thread of Pack River; Thence Northerly and upstream along the thread line of Pack River to the intersection with the North line of Government Lot 2 of said Section 31; Thence South 89° 06' 38" East, along said North line to the true point of beginning.

**LESS** a tract of land in Government Lots 1 and 2 of Section 31, Township 58 North, Range 1 East and the Southeast quarter of the Northeast quarter of Section 36, Township 58 North, Range 1 West of the Boise

Meridian, Bonner County, Idaho and more particularly described as follows:

**Mary's Pack River Lots and all that property dedicated to the public for right of way as shown and recorded in Instrument No. 699091, records of Bonner County, Idaho.**

**PARCEL 2:**

A tract of land located in Section 36, Township 58 North, Range 1 West AND Section 2, Township 57 North, Range 1 West of the Boise Meridian, Bonner County, Idaho, more fully described as follows:

Beginning at a point that is North 80° 05' 57" East, a distance of 386.02 feet from the South quarter corner of said Section 36, said point also being at the intersection of the South right of way of State Highway

No. 200 and the East right of way of the Old Country Road; thence South 5° 14' 00" East along said East right of way of the old country road, a distance of 171.80 feet; thence continuing South 14° 35' 50" East along said East right of way, a distance of 254.70 feet to an intersection with the North right of way of Old Highway No. 200 (FAP No. 95F); thence North 72° 38' 24" East along said North right of way, a distance of 372.40 feet; thence continuing along said North right of way, North 72° 58' 33" East, a distance of 336.00 feet to an intersection with the West high bank of Dry Creek; thence Northeasterly along said West high bank, a distance of 578 feet, more or less, to an intersection with the South right of way of said State Highway No. 200; thence Westerly along said South right of way the following six (6) courses:

- 1) Around a curve to the left with a radius of 2643.37 feet, a distance of 48.44 feet (the chord of which bears South 88° 02' 31" West, a distance of 48.43 feet);
- 2) North 79° 07' 52" West, 100.50 feet;
- 3) Around a curve to the left with a radius of 2668.37 feet, a distance of 247.30 feet (the chord of which bears South 82° 54' 00" West, a distance of 247.24 feet) to a P.S.C.;
- 4) Along a spiral curve (S=2° 12.3'). a distance of 207.63 feet (the chord of which bears South 70° 27' 12" West, a distance of 207.67 feet) to a P.S.;
- 5) South 69° 43' 21" West, 328.60 feet;
- 6) South 61° 11' 30" West, 119.79 feet to the point of beginning.

AND TOGETHER WITH any portion of the old Highway right of way abandonment, described in that certain Quitclaim Deed, executed by the State of Idaho, as Instrument No. 696025 and recorded on January 11, 2006, lying within the bounds of the above described property.

**PARCEL 3:**

A tract of land in Government Lot 2 of Section 31, Township 58 North, Range 1 East of the Boise Meridian, Bonner County, Idaho, being that property described in Instrument No. 495753 and more particularly described as follows:

Beginning at a point on the West line of said Government Lot 2 (West line of Section 31) which is South 00° 07' 21" West, 200.00 feet from the Northwest corner of said Government Lot 2; Thence parallel to the North line of Government Lot 2, South 89° 06' 38" East (record = South 89° 06' 55" East) 562.61 feet (record 562.58 feet); Thence North 47° 03' 53" West, 43.24 feet (record 43.21 feet); Thence on a curve to the right having a central angle of 19° 17' 35" (record = 19° 17' 39") and a radius of 650.32 feet, for an arc distance of 218.98 feet (chord = North 37° 25' 03" West 271.95 feet) to the North line of Government Lot 2; Thence along said North line North 89° 06' 38" West (record = North 89° 06' 55" West) 68.07 feet; Thence South 27° 14' 49" East 26.15 feet; Thence on a curve to the left having a central angle of 09° 49' 00" and a radius of 710.32 feet, for an arc distance of 121.70 feet (chord South 32° 09' 19" East, 121.55 feet); Thence South 80° 25' 01" West 412.81 feet (record = South 80° 24' 50" West 412.82 feet) to the point of beginning.

EXCEPTING from Parcels 1, 2 and 3, the following two tracts:

Any portion encompassed by the Plat of GOLDEN TEE ESTATES PLANNED UNIT DEVELOPMENT (PHASE ONE), according to the plat thereof, recorded in Book 6 of Plats, Page 108, records of Bonner County, Idaho.

AND any portion encompassed by the Plat of GOLDEN TEE ESTATES FIRST ADDITION, (PHASE TWO) according to the plat thereof, recorded in Book 6 of Plats, Page 114, records of Bonner County, Idaho.

EXCEPTING from Parcels 1, 2 and 3 above any portion lying within the bounds of the following plats:

REPLAT OF GOLDEN TEE ESTATES AND GOLDEN TEE ESTATES 1ST ADDITION AND UNPLATTED LAND, according to the plat thereof, recorded in Book 8 of Plats, page 77,

records of Bonner County, Idaho.

REPLAT OF BLOCKS 15 AND 16 OF THE REPLAT OF GOLDEN TEE ESTATES & GOLDEN TEE ESTATES 1ST ADDITION AND UNPLATTED LAND, according to the plat thereof, recorded in Book 9 of Plats, page 5, records of Bonner County, Idaho.

REPLAT OF LOTS 5 & 6, BLOCK 22 AND LOT 20, BLOCK 20, REPLAT OF GOLDEN TEE ESTATES & GOLDEN TEE ESTATES 1ST ADDITION AND UNPLATTED LAND, according to the plat thereof, recorded in Book 9 of Plats, page 6, records of Bonner County, Idaho.

PARCEL 4:

Block 5A; Lot 1A, Block 11; Lots 1A, 2A and 3A, Block 12; Lot 1, Block 14A; Lot 1, Block 17; Block 18, of REPLAT OF GOLDEN TEE ESTATES AND GOLDEN TEE ESTATES 1ST ADDITION AND UNPLATTED LAND, according to the plat thereof, recorded in Book 8 of Plats, page 77, records of Bonner County, Idaho.

PARCEL 5:

Lot 1A, Block 15 and Block 16A of A REPLAT OF BLOCKS 15 AND 16 OF THE REPLAT OF GOLDEN TEE ESTATES & GOLDEN TEE ESTATES 1ST ADDITION AND UNPLATTED LAND, according to the plat thereof, recorded in Book 9 of Plats, page 5, records of Bonner County, Idaho.

PARCEL 6:

That part of the Southeast quarter of the Northeast quarter lying North and West of Fairway View Drive of Section 36, Township 58 North, Range 1 West of the Boise Meridian, Bonner County, Idaho.

and

A tract of land in the East half of the Northeast quarter of the Southwest quarter and the Northwest quarter of the Southeast quarter of Section 36, Township 58 North, Range 1 West of the Boise Meridian, Bonner County, Idaho, more particularly described as follows:

Beginning at the Southeast corner of the East half of the Northeast quarter of the Southwest quarter of said Section 36; Thence along the South line of the East half of the Northeast quarter of the Southwest quarter, North 89° 36' 27" West, 661.51 feet (record = North 89° 37' 10" West, 661.57 feet to the Southwest corner of the East half of the Northeast quarter of the Southwest quarter; Thence along the West line of the East half of the Northeast quarter of the Southwest quarter, North 00° 10' 22" East 856.45 feet (record = North 00° 09' 25" East, 856.45 feet); Thence North 89° 10' 53" East, 30.21 feet (record = East, 29.58 feet) to the Westerly right of way of Berry Drive (shown as Olympic Drive on the Second Addition Plat to Hidden Lakes); Thence Southeasterly along said right of way the following six (6) courses:

1. On a non-tangential curve to the left (radial bearing = North 87° 39' 13" East) having a central angle of 36° 44' 06" and a radius of 131.00 feet for an arc distance of 83.99 feet (record = 84.54 feet) (chord = South 20° 42' 50" East, 82.56 feet - record = South 20° 37' 27" East, 83.08 feet);
  2. Thence South 39° 04' 53" East, 419.67 feet (record = South 39° 06' 45" East, 419.68 feet);
  3. Thence on a curve to the left having a central angle of 11° 42' 45" and a radius of 530.00 feet for an arc distance of 108.34 feet (chord = South 44° 56' 16" East, 108.15 feet - record = South 44° 58' 08" East, 108.16 feet);
  4. Thence South 50° 47' 39" East, 69.68 feet (record = South 50° 49' 31" East, 69.68 feet);
  5. Thence on a curve to the right having a central angle of 23° 42' 51" and a radius of 970.00 feet, for an arc distance of 401.47 feet (chord = South 38° 56' 14" East, 398.61 feet - record = South 38° 58' 05" East 398.61 feet);
  6. Thence South 27° 04' 48" East, 31.65 feet to the South line of the Northwest quarter of the Southeast quarter (record = South 27° 06' 40" East, 30.77 feet);
- Thence leaving said right of way North 89° 36' 03" West, 60.37 feet (record = North 89° 37' 09" West, 59.55 feet) to the point of beginning.

PARCEL 7:

A tract of land located in a portion of the Southwest quarter of the Southeast quarter of Section 36, Township 58 North, Range 1 West, Boise Meridian, Bonner County, Idaho, more particularly described as follows:

Beginning at the Northwest corner of said Southwest quarter of the Southeast quarter of

Section 36; Thence South 89° 36' 03" East 60.37 feet (record = South 89° 37' 09" East, 59.55 feet) to the Westerly right of way of Berry Drive (shown as Olympic Drive on the Plat of the Second Addition to Hidden Lakes); thence along said right of way for the following four (4) courses;

1. South 27° 04' 48" East, 299.95 feet (record = South 27° 06' 40" East, 300.83 feet);
2. North 62° 55' 12" East, 60.00 feet (record = North 62° 53' 20" East, 60.00 feet);
3. North 27° 04' 48" West, 125.34 feet (record = North 27° 06' 40" West, 125.34 feet);
4. Thence on a curve to the right having a central angle of 79° 01' 27" and a radius of 25.00 feet, for an arc distance of 34.48 feet (chord = North 12° 25' 55" East, 31.81 feet - record = North 12° 24' 03" East, 31.81 feet) to a point on the Southerly right of way of Fairway View Drive, as shown on the Plat of First Addition to Hidden Lakes;

Thence along said right of way for the following eight (8) courses:

1. North 51° 56' 39" East, 74.67 feet (record = North 51° 54' 47" East, 74.67 feet);
2. Thence on a curve to the right having a central angle of 99° 26' 33" and a radius of 70.00 feet, for an arc distance of 121.49 feet (chord = South 78° 20' 05" East, 106.81 feet - record = South 78° 21' 57" East, 106.81 feet);
3. Thence South 28° 36' 48" East, 154.03 feet (record = South 28° 38' 40" East, 154.03 feet);
4. Thence on a curve to the right having a central angle of 55° 41' 27" and a radius of 90.00 feet for an arc distance of 87.48 feet (chord = South 00° 46' 05" East, 84.08 feet - record = South 00° 47' 56" East, 84.08 feet);
5. Thence South 27° 04' 39" West, 170.14 feet;
6. Thence on a curve to the right having a central angle of 71° 37' 11" and a radius of 60.0 feet, for an arc distance of 75.00 feet (chord = South 08° 43' 57" East, 70.21 feet);
7. Thence South 44° 32' 32" East, 50.94 feet;
8. Thence on a curve to the right having a central angle of 69° 10' 16" and a radius of 25.00 feet, for an arc distance of 30.18 feet (chord = South 09° 57' 24" East, 28.38 feet - record = South 11° 23' 51" East, 30.18 feet) to a point on the West right of way of Lower Pack River Road;

Thence Southerly along said right of way for the following four (4) courses:

1. on a non-tangential curve to the right having a central angle of 04° 15' 19" and a radius of 1180.00 feet for an arc distance of 87.69 feet (chord = South 22° 30' 38" West, 87.67 feet);
2. Thence South 20° 22' 44" West, 114.57 feet;
3. Thence on a curve to the left having a central angle of 22° 29' 50" and a radius of 502.65 feet, for an arc distance of 197.36 feet (chord = South 09° 07' 49" West, 196.10 feet);
4. Thence South 02° 07' 06" East, 157.81 feet to the Northerly right of way of State Highway No. 200;

Thence along the highway right of way, South 77° 42' 28" West, 72.14 feet (record = South 78° 15' 06" West, 71.11 feet); Thence continuing along the Highway right of way, South 69° 44' 57" West, 262.22 feet (record = South 69° 43' 16" West, 261.65 feet) to the West line of the Southwest quarter of the Southeast quarter of said Section 36; Thence along the West line of the Southwest quarter of the Southeast quarter, North 00° 08' 19" East, 1223.36 feet (record = North 00° 07' 13" East, 1223.17 feet) to the point of beginning.

**PARCEL 8:**

All that portion of the Southeast Quarter in Section 36, Township 58 North, Range 1 West, Boise Meridian, Bonner County, Idaho, lying South of State Highway 200; and all that portion of Government Lot 4 in Section 31, Township 58 North, Range 1 East, Boise Meridian, Bonner County, Idaho, lying South of State Highway 200.

LESS the following described property:

A tract of land in the Southeast quarter of Section 36, Township 58 North, Range 1 West of the Boise Meridian, Bonner County, Idaho, being that property described in Instrument No. 92981, records of Bonner

County, Idaho and more particularly described as follows:

Commencing at the Southeast corner of said Section 36; Thence along the East line of Section 36, North 00° 08' 06" East, 460.00 feet; Thence perpendicular to the East line of the Section, North 89° 51' 54" West, 568.00 feet to the true point of beginning; Thence South

47° 08' 06" West, 250.00 feet; Thence South 42° 51' 54" East, 348.50 feet; Thence North 47° 48' 06" East, 250.00 feet; Thence North 42° 51' 54" West, 348.50 feet to the true point of beginning.

**AND**

All that portion of Government Lots 2, 3, 4, 5, 6, 7, 8 and 9; the Southwest quarter of the Northeast quarter; and the South half of the Northwest quarter of Section 2, Township 57 North, Range 1 West of the Boise Meridian, Bonner County, Idaho, lying South of State Highway No. 200 and lying North and East of the Northern Pacific Railroad (now Montana Rail Link) right of way.

LESS that portion of Section 2, Township 57 North, Range 1 West of the Boise Meridian, Bonner County, Idaho, being that property described in Instrument No. 592059 and more particularly described as follows:

Beginning at a right of way monument on the South right of way of State Highway No. 200, from which the Northwest corner of said Section 2 bears North 25° 54' 43" West, 798.00 feet (record = North 26° 28' 08" West, 798.11 feet; Thence along the South right of way of the Highway, North 68° 35' 39" East, 266.10 feet; Thence continuing along the Highway right of way, on a curve to the left (radial bearing = North 14° 03' 28" West) having a central angle of 00° 08' 55" and a radius of 5799.58 feet for an arc distance of 15.03 feet (chord = North 75° 52' 05" East, 15.03 feet - total distance along right of way from point of beginning 281.13 feet - record = 281.13 feet); Thence leaving said right of way South 00° 04' 10" West, 725.53 feet; Thence North 89° 14' 40" West, 330.00 feet; Thence North 00° 03' 26" West 607.20 feet, to the Southerly right of way of State Highway No. 200; Thence along said right of way North 79° 11' 55" East, 70.38 feet to the true point of beginning.

LESS a tract of land located in Section 36, Township 58 North, Range 1 West and Section 2, Township 57 North, Range 1 West of the Boise Meridian, Bonner County, Idaho, being a portion of that property described in Instrument No. 464572 and more particularly described as follows:

Beginning at a point that is North 80° 05' 57" East 386.02 feet from the South quarter of said Section 36, said point also being at the intersection of the South right of way of State Highway No. 200 and the East right of way of the Old County Road; Thence South 05° 14' 00" East along the East right of way of the Old County Road, 171.80 feet; Thence continuing South 14° 35' 50" East along said East right of way, 254.70 feet to the intersection with the North right of way of Old Highway 200 (FAP No. 95F); Thence North 72° 38' 24" East along said North right of way, 372.40 feet; Thence continuing along said North right of way, North 72° 58' 33" East, 336.00 feet to the intersection with the West high bank of Dry Creek; Thence Northeasterly along said West high bank, a distance of 578 feet, more or less, to the intersection with the South right of way of State Highway No. 200; Thence Westerly along said South right of way the following six (6) courses:

1. around a curve to the left with a radius of 2643.37 feet, a distance of 48.44 feet (chord South 88° 02' 31" West, 48.43 feet);
2. North 79° 07' 52" West, 100.50 feet;
3. around a curve to the left with a radius of 2668.37 feet for a distance of 247.30 feet (chord = South 82° 54' 00" West, 247.24 feet);
4. along a spiral curve (South = 02° 12' 18"), a distance of 207.68 feet (chord = South 70° 27' 12" West, 207.67 feet);
5. South 69° 43' 21" West, 328.60 feet;
6. South 61° 11' 30" West, 119.79 feet to the point of beginning.

TOGETHER WITH any portion of the old highway right of way abandonment described in that certain Quitclaim Deed, executed by the State of Idaho, as instrument No. 696025 and recorded on January 11, 2006, and lying within the bounds of the above described property.

**AND**

Government Lots 5, 9, 10 and 11; the Southeast quarter of the Northwest quarter; the East half of the Southwest quarter; and Government Lot 6, all in Section 6, Township 57 North, Range 1 East of the Boise Meridian, Bonner County, Idaho.

LESS that property described in Instrument No. 22533, records of Bonner County, Idaho, and described as follows:

Beginning at the North quarter corner of said Section 6, Township 57 North, Range 1 East of the Boise Meridian, Bonner County, Idaho; Thence South 1669.70 feet to Pack River and the True Point of Beginning; Thence South 66° 47' West, 203 feet; Thence South 69° 54' West 165.3 feet; Thence South 79° 56' West, 242.5 feet; Thence South 01° 11' East, 146 feet; Thence South 25° 18' East, 118.20 feet; Thence South 54° 29' East, 137.2 feet; Thence South 68° 10' East, 267.1 feet; Thence North 535.6 feet to a point 1669.7 feet South of the North quarter corner of Section 6.

LESS a tract of land in Government Lot 6 and the Southeast quarter of the Northwest quarter of Section 6, Township 57 North, Range 1 East of the Boise Meridian, Bonner County, Idaho, being that property identified as Tract No. Q-1755-2 in Instrument No. 42975 and more particularly described as follows:

Beginning at a point on the Southerly right of way of State Highway No. 200 which is South 55° 03' 21" East, 2460.29 feet from the Northwest corner of said Section 6 (record South 55° 14' East, 2451.3); Thence South 14° 53' 00" East, 223.22 feet (record); Thence South 04° 43' 00" East, 640.00 feet (record); Thence South 39° 48' 00" East, 430.00 feet (record); Thence South 30° 29' 00" East, 387.49 feet (record = 500 feet plus or minus) to the East line of the Southeast quarter of the Northwest quarter of said Section 6.

TOGETHER WITH any portion of the Old Highway right of way abandonment described in that certain Quitclaim Deed, executed by the State of Idaho, as Instrument No. 696025 and recorded on January 11, 2006, lying within the bounds of the above described property. EXCEPTING therefrom all of the above described properties, any portion lying within the bounds of the following plats:

Replat of Golden Tee Estates and Golden Tee Estates 1st Addition and Unplatted land, recorded in Book 8 of Plats, Page 77,  
RePlat of Blocks 15 and 16 of the RePlat of Golden Tee Estates & Golden Tee Estates 1st Addition and Unplatted Land, recorded in Book 9 of Plats, page 5,  
RePlat of Lots 5 and 6, Block 22 and Lot 20, Block 20, RePlat of Golden Tee Estates & Golden Tee Estates 1st Addition and Unplatted Land, recorded in Book 9 of Plats, page 6,  
Golden Tee Estates 2nd Addition, recorded in Book 8 of Plats, Page 79,  
Golden Tee Estates 3rd Addition, recorded in Book 8 of Plats, Page 78,  
Golden Tee Estates 4th Addition, recorded in Book 8 of Plats, Page 80,  
Golden Tee Estates 5th Addition, recorded in Book 8 of Plats, Page 81,  
Golden Tee Estates 6th Addition, recorded in Book 8 of Plats, Page 82,  
Golden Tee Estates 7th Addition, recorded in Book 9 of Plats, page 13,  
Golden Tee Estates 8th Addition, recorded in Book 9 of Plats, page 7.:

**AND**

**ALSO THE FOLLOWING ATTACHED PARCELS, CONTINUED  
ON THE FOLLOWING PAGES, ALL LOCATED IN THE COUNTY  
OF BONNER, STATE OF IDAHO**

8



31-58N-1E/36-58N-1W GOLDEN  
TEE ESTS 1<sup>ST</sup> ADDN PUD PHASE  
TWO, PRIVATE ROADS,  
RECORDED IN BOOK 6 OF PLATS,  
PAGE 114, RECORDS OF BONNER  
COUNTY, IDAHO

AND

31-58N-1E/36-58N-1W  
GOLDEN TEE ESTS & GOLDEN  
TEE ESTS 1<sup>ST</sup> ADD REPLAT BLK  
5A, BLK 12 LOT 3A, BLK 15 LOT  
1A, REPLAT BLK 16A, BLK 17 LOT  
1, BLK 18 GOLDEN TEES ESTS  
GOLF COURSE,  
RECORDED IN BOOK 8 OF PLATS,  
PAGE 77, RECORDS OF BONNER  
COUNTY, IDAHO

AND

31/58N-1E/36-58N-1W GOLDEN TEE  
ESTS & GOLDEN TEE ESTS 1<sup>ST</sup> ADD  
REPLAT BLK 14A LOT 1 GOLF  
MAINTENANCE, PARKING,  
TRANSFER STATION,  
RECORDED IN BOOK 8 OF  
PLATS, PAGE 77, RECORDS OF  
BONNER COUNTY, IDAHO

AND

6-57N-1E LOTS 5, 9, 10, SENW &  
E2SW LESS PLATS; LOT 11, LOT 6  
LESS PT Q-1754-2,

AND

2-57N-1W GOV LOTS 2, 7, 8 & 9  
GOV LOTS 3 & 4 LESS TAX 1, 5, 6  
GOV LOTS 5, 6 SENW & SWNE N  
OF RR R/W ALL LESS PLATS,

AND

31-58N-1E GOV LOT 4  
S OF STATE HWY 200,

AND

36-58N-1W SENE W OF FAIRWAY  
VIEW DRIVE; SE W OF CO RD &  
E2NESW LESS PLATS;  
UNPLATTED ADJ TO LOT 10 1<sup>ST</sup>  
ADD HIDDEN LAKES,

AND

36-58N-1W SE E OF PACK RIVER  
RD & N OF HWY 200 LESS TAX 6,  
PLATS & PT TAX 1,

AND

36-58N-1W SE S OF HWY 200 LESS  
2 AC TO STATE & LESS PT PLAT

AND

EXCEPTING THAT PARCEL  
DEEDED TO AVISTA UTILITY AT  
DOCUMENT # 728423 RECORDED  
IN THE RECORDS OF BONNER  
COUNTY, IDAHO.

~~AND LESS all the following parcels below redeemed in Instrument # 861430 records of Bonner County,  
State of Idaho, described as follows:~~

~~Parcel 1 and Parcel 2:~~

~~Lot 1, Block 1, and Lot 1, Block 2 of Golden Tee Estates 2<sup>nd</sup> Addition, according to the plat thereof,  
recorded in Book 8 of Plats, page 79, records of Bonner County, Idaho.~~

~~Parcel 3:~~

~~The portion of the following described parcel lying south of highway 200 as described in Mortgage  
Instrument #474746, records of Bonner County, Idaho -~~

10

~~Block 5a, Lot 3A, Block 12, Lot 1, Block 17 and Block 18, of the Replat of Golden Tee Estates and Golden Tee Estates 1<sup>st</sup> Addition and unplatted land, according to the Plat thereof, recorded in Book 8 of Plats, Page 77, records of Bonner County, Idaho.~~

~~Lot 1A, Block 15 and Block 16A of the Replat of Blocks 15 and 16 Golden Tee Estates and Golden Tee Estates 1<sup>st</sup> Addition and unplatted land, according to the Plat thereof, recorded in Book 9 of Plats, Page 5, records of Bonner County, Idaho.~~

~~EXCEPTING THEREFROM any portion of said property lying within the boundaries of the Plat of Golden Tee Estates – 8<sup>th</sup> Addition filed for record in Book 9 of Plats, Page 7 and the Replat of Lots 1 through 4, Block 1 Golden Tee Estates 8<sup>th</sup> Addition and Block 16A, Replat of Blocks 15 and 16 of the Replat of Golden Tee Estates and Golden Tee Estates First Addition, filed for record in Book 9 of Plats, Page 82, Records of Bonner County, Idaho.~~

**Parcel 4 and 5:**

~~All that portion of the Southeast Quarter in Section 36, Township 58 North, Range 1 West, Boise Meridian, Bonner County, Idaho, lying South of State Highway 200; LESS the following described property:~~

~~A tract of land in the Southeast quarter of Section 36, Township 58 North, Range 1 West of the Boise Meridian, Bonner County, Idaho, being that property described in Instrument No. 92981, records of Bonner County, Idaho and more particularly described as follows:~~

~~Commencing at the Southeast corner of said Section 36; Thence along East line of Section 36, North 00 degrees 08' 06" East, 460.00 feet; Thence perpendicular to the East line of the Section, North 89 degrees 51' 54" West, 568.00 feet to the true point of beginning; Thence South 47 degrees 08' 06" West, 250.00 feet; Thence South 42 degrees 51' 54" East, 348.50 feet; Thence North 47 degrees 48' 06" East, 250.00 feet; Thence North 42 degrees 51' 54" West, 348.50 feet to the true point of beginning.~~

~~AND LESS PLATS~~

(7)

**AND LESS all of the following parcels described below:**

**PARCEL 1:**

Lot 1, Block 1 and Lot 1, Block 2 of Golden Tee Estates 2<sup>nd</sup> Addition, according to the plat thereof, recorded in Book 8 of Plats, page 79, records of Bonner County, Idaho.

**PARCEL 2:**

Lot 1, Block 17 and Block 18, of the RePlat of Golden Tee Estates and Golden Tee Estates 1st Addition and Unplatted Land, according to the plat thereof, recorded in Book 8 of Plats, page 77, records of Bonner County, Idaho.

**PARCEL 3:**

All that portion of the Southeast Quarter in Section 36, Township 58 North, Range 1 West, Boise Meridian, Bonner County, Idaho, lying South of State Highway 200.

**LESS the following described property:**

A tract of land in the Southeast quarter of Section 36, Township 58 North, Range 1 West of the Boise Meridian, Bonner County, Idaho, being that property described in Instrument No. 92981, records of Bonner County, Idaho and more particularly described as follows:

Commencing at the Southeast corner of said Section 36; Thence along the East line of Section 36, North 00° 08' 06" East, 460.00 feet; Thence perpendicular to the East line of the Section, North 89° 51' 54" West, 568.00 feet to the true point of beginning; Thence South 47° 08' 06" West, 250.00 feet; Thence South 42° 51' 54" East, 348.50 feet; Thence North 47° 48' 06" East, 250.00 feet; Thence North 42° 51' 54" West, 348.50 feet to the true point of beginning. EXCEPT that portion lying within the RePlat of Golden Tee Estates and Golden Tee Estates 1st Addition and Unplatted Land, according to the plat thereof, recorded in Book 8 of Plats, page 77, records of Bonner County, Idaho.

**Parcel 4:**

All that portion of Government Lots 2, 3, 4, 5, 6, 7, 8 and 9; the Southwest quarter of the Northeast quarter; and the South half of the Northwest quarter of Section 2, Township 57 North, Range 1 West of the Boise Meridian, Bonner County, Idaho, lying South of State Highway No. 200 and lying North and East of the Northern Pacific Railroad (now Montana Rail Link) right of way.

**LESS that portion of Section 2, Township 57 North, Range 1 West of the Boise Meridian, Bonner County, Idaho, being that property described in Instrument No. 592059 and more particularly described as follows:**

Beginning at a right of way monument on the South right of way of State Highway No. 200, from which the Northwest corner of said Section 2 bears North 25° 54' 43" West, 798.00 feet

(record = North 26° 28' 08" West, 798.11 feet; Thence along the South right of way of the Highway, North 68° 35' 39" East, 266.10 feet; Thence continuing along the Highway right of way, on a curve to the left (radial bearing = North 14° 03' 28" West) having a central angle of 00° 08' 55" and a radius of 5799.58 feet for an arc distance of 15.03 feet (chord = North 75° 52' 05" East, 15.03 feet - total distance along right of way from point of beginning 281.13 feet - record = 281.13 feet); Thence leaving said right of way South 00° 04' 10" West, 725.53 feet; Thence North 89° 14' 40" West, 330.00 feet; Thence North 00° 03' 26" West 607.20 feet, to the Southerly right of way of State Highway No. 200; Thence along said right of way North 79° 11' 55" East, 70.38 feet to the true point of beginning.

EXCEPTING therefrom Lots 1 and 2, Block 17 and Block 18 of the RePlat of Golden Tee Estates and Golden Tee Estates 1st Addition and Unplatted Land, according to the plat thereof, recorded in Book 8 of Plats, page 77, records of Bonner County, Idaho.

ALSO EXCEPTING therefrom all of the above described properties, any portion lying within the bounds of the following plats:

Golden Tee Estates 2nd Addition, recorded in Book 8 of Plats, Page 79,

Golden Tee Estates 3rd Addition, recorded in Book 8 of Plats, Page 78,

Golden Tee Estates 4th Addition, recorded in Book 8 of Plats, Page 80,

Golden Tee Estates 5th Addition, recorded in Book 8 of Plats, Page 81,-

WHEN RECORDED MAIL TO  
BAR K, INC.  
201 LAFAYETTE CIRCLE  
2nd FLOOR  
LAFAYETTE CA 94549

724829

SANDPOINT TITLE INSURANCE  
FILED BY

2007 MAR 15 P 4: 30  
9900  
MARIE SCOTT  
BONNER COUNTY RECORDER  
DEPUTY

724834

Loan No. P0099

49214 NA

SPACE ABOVE THIS LINE FOR RECORDER'S USE

## MORTGAGE

### Assignment of Rents, Security Agreement, and Fixture Filing

This "Mortgage" is dated as of March 6, 2007.

The "Mortgagor" under this Mortgage is Pend Oreille Bonner Development, LLC, a Nevada limited liability company.


The Mortgagor's address for notice is 6900 South McLarran Blvd, Suite 1010, Reno, Nevada 89509.

The "Mortgagee" under this Mortgage is R.E. LOANS, LLC, a California limited liability company.

Mortgagor has contracted to borrow from Mortgagee the principal sum of Twenty One Million Two Hundred Thousand Dollars (\$21,200,000) and is indebted to Mortgagee for so much of said loan as Mortgagee shall disburse to Mortgagor from time to time. This debt is evidenced by a NOTE SECURED BY MORTGAGE of even date herewith, with a maturity date on the date that that is the last day of the twenty-fourth (24th) full calendar month (plus the first partial month, if any) following the date of recordation of this Mortgage (the "Maturity Date").

**This Mortgage is intended also as a fixture, minerals, and timber filing and is to be indexed as such in the real estate records.**

MORTGAGE #P0099 (3-5-07)



SANDPOINT TITLE INSURANCE  
FILED BY  
2007 MAR 15 P 4: 36  
9900  
MARIE SCOTT  
BONNER COUNTY RECORDER  
DEPUTY

Page 1 of 17

This Mortgage is dated as the day and year first set forth on page 1 hereof by Mortgagor to Mortgagee, and it shall be effective and binding upon recordation.

**WITNESSETH:**

Mortgagor has executed a Note Secured by Mortgage ("Note") of even date herewith in favor of Mortgagee. The principal amount under the Note is Twenty One Million Two Hundred Thousand Dollars (\$21,200,000.00). The advancement of the principal amount by Mortgagee to Mortgagor is herein referred to as the "Loan." Interest on the principal accrues at the rate of twelve percent (12%) per annum, with all principal and accrued and unpaid interest being due in full on the Maturity Date.

In consideration of the foregoing, and for other good and valuable consideration, the receipt and sufficiency of which are hereby acknowledged, Mortgagor, acknowledging the benefits to them of the Loan, hereby irrevocably GRANTS, BARGAINS, SELLS and CONVEYS unto Mortgagee and Mortgagee's respective heirs and assigns, with right of entry and possession, all of Mortgagor's present and hereafter acquired estate, right, title and interest in, to and under all real and personal property of Mortgagor located in Bonner County, Idaho now owned or hereinafter acquired, including, without limitation, that property more specifically identified in EXHIBIT A of this Mortgage (the "Premises").

Mortgagor further grants and assigns unto Mortgagee, and Mortgagee's respective heirs and assigns, a first lien and security interest in and to the all of Mortgagor's rights, title, and interest in the Premises and property and property rights appurtenant to, located on, existing in conjunction with the Premises (the "Mortgaged Property") including:

A. All and singular the easements, rights-of-way, water rights or every kind and nature (including but not limited to claims, decrees, applications, permits, licenses, storage rights, ditches and ditch rights, riparian and littoral rights), rights to timber to be cut, minerals and mineral rights, rights of use or occupancy, privileges, franchises, tenements, appendages, hereditaments and appurtenances and all other rights thereunto belonging or in any way appertaining, and all of the estate, right, title, interest, claim and demand whatsoever of Mortgagor therein or thereto, either at law or in equity, in possession or in expectancy, now or hereafter acquired, and

B. All fixtures, structures, buildings and improvements of every kind and description now or at any time hereafter located on the Premises (hereinafter referred to as the "Improvements"), including but not limited to all fences, sheds, barns, out buildings, corrals and animal chutes, fixed irrigation equipment and pumps, wells, and any additions to, substitutions for, changes in or replacements of the whole or any part thereof, now or at any time hereafter affixed to, attached to, placed upon or used in any way in connection with the use, enjoyment, occupancy or operation of the Premises or any portion thereof; and

C. All right, title and interest of Mortgagor in and to all streets, railways, roads, and public places, opened or proposed, and all easements and rights-of-way, public or private, tenements, hereditaments, rights and appurtenances, now or hereafter used in connection with, belonging or appertaining to, the Premises; and

D. All of the royalties, issues, profits, revenue, income and other benefits of the Premises, or arising from the use or enjoyment of all or any portion thereof or from any lease or agreement pertaining thereto (collectively the "Profits"), and all right, title and interest of Mortgagor in and to all leases ("Leases") of the Premises now or hereafter entered into with all right, title and interest of Mortgagor thereunder; subject to, however, the provisions contained in Section 1.9 hereof;

E. All plans, specifications, drawings, engineering or similar studies or calculations, tests, surveys, designs, or related materials pertaining to the Premises;

F. All entitlements, permits, approvals, pending applications, rights to utilize or hook up to utilities, or agreements relating to the use or development of the Premises;

G. All agreements (including agreements relating to washers, dryers, and vending machines), contracts, escrows, escrow deposits, and other arrangements, now or hereafter entered into, respecting or pertaining to the use, occupation, construction, management or operation of the Premises;

H. All tradenames, trademarks, service marks, logos, copyrights, goodwill, books, and records and all other general intangibles relating to or used in connection with the operation of the Premises;

I. All accounts, accounts receivable, books, records, documents, instruments, chattel paper, claims, warranties, general intangibles, deposit accounts, actions, claims, suits, judgments, proofs of claim in bankruptcy, and causes of action which now or hereafter relate to, are derived from, or are used in connection with the Premises or any personaity related to the Premises;

J. All proceeds (including claims and demands therefor) of the conversion, voluntary or involuntary, of any of the foregoing into cash or liquidated claims, including, without limitation, proceeds of insurance and condemnation awards; and

K. All unsold memberships in any golf, ski, boating, hunting, or other similar organization servicing the owners, occupants, guests, or invitees at the Premises.

TO HAVE AND TO HOLD the Mortgaged Property for the purposes and uses herein expressed and FOR THE PURPOSE OF SECURING, in such order of priority as Mortgagee may elect:



1. Payment of the aggregate of the unpaid principal balance of the Note, all interest accrued and accruing thereon, and all other charges under the Note and any and all modifications, extensions or renewals thereof.

2. Due, prompt, and complete observance, performance, and discharge of all obligations of the Mortgagor under this Mortgage and any and all modifications, extensions or renewals of this Mortgage.

3. Due, prompt, and complete observance, performance, and discharge of all obligations of the Mortgagor under any other Mortgage, Security Agreement, Fixture Filing, Loan Agreement, or other instrument given to further secure or evidence the indebtedness under the Note, and any and all modifications, extensions or renewals thereof (the "Other Mortgages").

The foregoing obligations are referred to herein as the "Secured Obligations."

## ARTICLE 1.

### COVENANTS OF MORTGAGOR

Mortgagor covenants, warrants and agrees to and with Mortgagee as follows:

1.1 Mortgagor will pay the principal and all other sums becoming due with respect to the Note at the time and place and in the manner specified in the Note, according to the terms thereof.

1.2 Mortgagor has good and marketable title to the Mortgaged Property subject to no lien, charge or encumbrance except for the lien of this Mortgage and those exceptions set forth in the commitments for title insurance and policies of title insurance provided for herein; this Mortgage is and will remain a valid and enforceable first lien on the Mortgaged Property. Mortgagor has lawful authority to grant, assign, transfer and mortgage its interest in the Mortgaged Property in the manner and form hereby done or intended. Mortgagor will preserve its interest in and title to the Mortgaged Property and will forever warrant and defend the same to Mortgagee and will forever warrant and defend the validity and priority of the lien hereof against the claims of all persons and parties whomsoever, unless Mortgagor provides prior written consent to subordination of its priority. Mortgagor shall promptly and completely observe, perform and discharge each and every obligation, covenant and agreement affecting the Mortgaged Property whether the same is prior and superior or subject and subordinate thereto.

#### 1.3

(a) Mortgagor will, at its own cost and without expense to Mortgagee, do, execute, acknowledge and deliver all and every such further acts, deeds, transfers and assurances as Mortgagee shall from time to time reasonably require for the better assuring, conveying, assigning, transferring and confirming unto Mortgagee the property and rights hereby conveyed or assigned or intended now or hereafter so to be, or which Mortgagor may be or may hereafter become bound to convey or assign to Mortgagee, or for carrying out the intention or facilitating the performance of the terms of this Mortgage, or for filing, registering or recording this Mortgage and, on demand, Mortgagor will execute and deliver, and after the occurrence and during the continuance of an Event of Default hereby authorizes Mortgagee to execute to the extent Mortgagor may lawfully do so, one or more financing statements or comparable security instruments to evidence more effectively the lien hereof upon the Mortgaged Property.

(b) Mortgagor will pay all filing, registration and recording fees, and all expenses incident to the execution and acknowledgement of this Mortgage, any modification or addition supplemental hereto, any security instrument with respect to the Mortgaged Property, and any instrument of further assurance, and all federal, state, county and municipal stamp taxes and other taxes, duties, imposts, assessments and

governmental charges arising out of or in connection with the execution and delivery of the Note, this Mortgage, any supplements hereto, any security instrument with respect to the Mortgaged Property or any instrument of further assurance.

1.4 Mortgagor will maintain insurance with responsible and reputable insurers in such amounts and covering such risks as are reasonably requested by Mortgagee to protect the interests of Mortgagee in the Mortgaged Property, and in the case of liability insurance shall name the Mortgagee as additional insureds, and with respect to the Mortgaged Property such insurance shall name the Mortgagee as loss payees and additional insureds. The Mortgagor will furnish the Mortgagee with certificates or other evidence of all insurance covering the Mortgaged Property. All insurance policies shall provide that they shall not, with respect to the Mortgagor or Mortgaged Property, be terminated or cancelled, nor shall, with respect to the Mortgagor or Mortgaged Property, the coverages or amounts thereunder or thereof be reduced, without at least thirty (30) days' prior written notice to Mortgagee and shall protect the Mortgagee from any breach of warranty by Mortgagor in connection therewith. Receipt of notice of termination or cancellation of any such insurance policies or reduction of coverages or amounts thereunder, with respect to the Mortgagor or Mortgaged Property, without receipt prior to the termination, cancellation or reduction date of evidence of renewals or replacements of such policies or of increase of such coverages or amounts, as the case may be, shall entitle the Mortgagee to renew any such policies, cause the coverages and amounts thereof to be maintained at levels satisfactory to Mortgagee or otherwise to obtain similar insurance in place of such policies, in each case at the expense of the Mortgagor. Mortgagor will promptly notify Mortgagee in writing after any loss or damage to the Mortgaged Property, including but not limited to any loss or damage covered by any insurance.

1.5 Mortgagor, upon obtaining knowledge of the pendency or institution of any proceedings for the condemnation of the Premises or any portion thereof or knowledge of any casualty damage to the Mortgaged Property or damage of any kind, will promptly notify Mortgagee in writing thereof. Mortgagee may participate in any proceedings and join Mortgagor in adjusting any loss covered by insurance. All compensation, awards, proceeds, damages, claims, rights of action, and payments to which Mortgagor may become entitled ("Awards") shall be paid over to Mortgagee to the extent that the amount thereof does not exceed the Secured Obligations. Notwithstanding the foregoing, any Award that does not exceed \$10,000.00 shall be paid over to Mortgagor, provided that Mortgagor shall promptly repair any damage to Improvements occasioned by any condemnation or casualty that gave rise to such Award. Mortgagee shall have the sole and absolute discretion, notwithstanding the fact that the security given hereby may not be impaired by a partial condemnation, to apply any part or all of the Award collected by it in connection with any condemnation proceeding (i) upon any indebtedness secured hereby and in such order as Mortgagee may determine, or (ii) without reducing the indebtedness secured hereby, to the reimbursement of Mortgagee for expenses incurred by them in the restoration of the Mortgaged Property. Such application shall not cure or waive any default or notice of default hereunder or

invalidate any act done pursuant to such notice. Mortgagor shall not be required to repair any damage to Improvements occasioned by any condemnation or casualty if the Award with respect thereto is collected by Mortgagee and is not applied by Mortgagee to reimburse Mortgagor for its expenses in conjunction with such condemnation or casualty.

1.6

(a) Mortgagor shall promptly pay and discharge all taxes, assessments and other governmental charges on the Mortgaged Property prior to the date on which substantial penalties are attached thereto, or establish adequate reserves for the payment of such taxes, assessments and other governmental charges, and make all required withholding and other tax deposits, except to the extent that such taxes, assessments or other governmental charges or levies are being actively contested in good faith by appropriate proceedings and are adequately reserved against.

(b) Mortgagor will pay, from time to time when the same shall become due, all lawful claims and demands which, if unpaid, might result in or permit the creation of a lien on the Mortgaged Property or any part thereof, or on the revenues, issues, income and profits arising therefrom, and in general will do or cause to be done everything necessary so that the lien hereof and its priority shall be fully preserved and so that the Mortgaged Property shall remain unencumbered at the sole cost of Mortgagor, without expense to Mortgagee. Provided, however, that Mortgagor may, at Mortgagor's sole expense, dispute any such claim or lien is a good faith basis for dispute exists, provided that Mortgagor shall obtain a bond sufficient to release any such lien prior to the foreclosure of any such lien.

1.7 All right, title and interest of Mortgagor in and to all extensions, improvements, betterments, renewals, substitutes and replacements of and all additions and appurtenances to the Mortgaged Property hereafter acquired by or released to Mortgagor or constructed, assembled or placed by Mortgagor on the Premises, and all conversions of the security constituted thereby, immediately upon such acquisition, release, construction, assembling, placement or conversion, as the case may be, and in each such case, without any further mortgage, conveyance, assignment or other act by Mortgagor, shall become subject to the lien of this Mortgage as fully and completely and with the same effect as though now owned by Mortgagor and specifically described in the granting clause hereof, and at any and all times Mortgagor will execute and deliver to Mortgagee any and all such further assurances, mortgages, conveyances or assignments thereof as Mortgagee may reasonably require for the purpose of expressly and specifically subjecting the same to the lien of this Mortgage.

1.8 This Mortgage shall constitute a security agreement with respect to any part of the Mortgaged Property that is "fixtures" and any other part of the Mortgaged Property that constitutes tangible or intangible personal property (including, without limitation, all proceeds and products of the Premises) and Mortgagor hereby grants to Mortgagee a first priority security interest in said collateral. Mortgagor hereby

authorizes Mortgagee to file with the appropriate filing officer or office at Mortgagor's sole cost and expense such security agreements, financing statements or other instruments as Mortgagee may reasonably request or require in order to impose or perfect the lien or security interest created hereby more specifically thereon. In the event of a default under this Mortgage or the Other Mortgages, Mortgagee shall be entitled to foreclose its security in said collateral in the manner provided by law.

1.9 Mortgagor will not execute any lease of all or part of the Mortgaged Property without Mortgagee's prior written consent, which consent shall be given or withheld in Mortgagee's sole and absolute discretion, and will at all times promptly and faithfully perform or cause to be performed, all of the covenants, conditions and agreements contained in all leases of the Mortgaged Property now or hereafter existing on the part of the lessor thereunder to be kept and performed.

1.10 Without the prior written consent of Mortgagee being first had and obtained, which consent shall be granted or withheld in Mortgagee's sole and absolute discretion, Mortgagor will not execute or deliver any pledge, security agreement, mortgage or deed of trust or similar security instrument covering all or any portion of the Mortgaged Property or any interest therein ("Subordinate Mortgage").

1.11 Mortgagor will not commit any waste on the Premises. Mortgagor will not materially change the use of the Mortgaged Property. Mortgagor will not make any application to any federal, state or local governmental authority ("Governmental Authority") for a change in zoning or a change in any other similar law, ordinance, statute, rule, order, decree, directive or regulation ("Laws") affecting the Mortgaged Property nor will Mortgagor consent to any such change without the prior written consent of Mortgagee, which consent shall be granted or withheld in the sole discretion of Mortgagee, except for or with respect to any change which would not have a material adverse effect on the business, properties, assets, operations or condition, financial or otherwise, of Mortgagor, or otherwise on the ability of Mortgagor to carry out its obligations under the Note and this Mortgage, or a change which is required for the development of the Property. Mortgagor will at all times comply in all material respects with all Laws of any Governmental Authority having or exercising jurisdiction over the Premises or otherwise affecting the Mortgaged Property or any portion thereof, will maintain and keep the Improvements and Mortgaged Property in good operating order and condition, and will promptly make, from time to time, all repairs, renewals, replacements, additions and improvements in connection therewith which are needful or desirable to that end.

1.12 Mortgagor will, at any reasonable time and from time to time, upon notice to the Mortgagor, permit the Mortgagee or its representatives to inspect the Mortgaged Property.

1.13 Mortgagee shall be subrogated, notwithstanding their release of record, to any liens, superior titles, mortgages, deeds of trust, liens, encumbrances, rights, equities and charges of all kinds heretofore or hereafter existing on the Mortgaged Property to the extent that the same are paid or discharged by Mortgagee or from the proceeds of the loan evidenced by the Note.

1.14 Without affecting the liability of Mortgagor or of any other person who is or shall become bound by the terms of this Mortgage or who is or shall become liable for the performance of any obligation secured hereby, Mortgagee may, in such manner, upon such terms and at such times as they deem best and without notice or demand, release any party now or hereafter liable for the performance of any such obligation, extend the time for such performance, accept additional security therefor, and alter, substitute or release any property securing such performance. No exercise or non-exercise by Mortgagee of any of its rights under this Mortgage, no dealing by Mortgagee with any person, firm or corporation and no change, impairment, loss or suspension of any right or remedy of Mortgagee shall in any way affect any of the obligations of Mortgagor hereunder or any security furnished by Mortgagor, or give either Mortgagor any recourse against Mortgagee.

1.15 Except for a sale resulting in a partial reconveyance in accordance with the provisions of the Loan Agreement between Mortgagor and Mortgagee, Mortgagor shall not sell, assign, transfer or encumber in any way Mortgagor's interest or any portion thereof in the Mortgaged Property, without the prior written consent of Mortgagee.

1.16 Mortgagor will not cause, permit or suffer any default or Event of Default under the Note, this Mortgage or the Other Mortgages or any other document or instrument securing or pertaining to the Note.

1.17 Mortgagor will comply with all applicable Environmental Laws, except to the extent that any noncompliance would not have a material adverse effect on the business, properties, assets, operations or condition, financial or otherwise, of the Mortgagor, or otherwise on the ability of Mortgagor to carry out its obligations under the Note; and Mortgagor will provide to Mortgagee, promptly upon receipt, copies of any correspondence, notice, pleading, citation, indictment, complaint, order, decree or other document from any source asserting or alleging a circumstance or condition which requires or is reasonably likely to require a financial contribution by the Mortgagor under any Environmental Laws or which seeks damages or civil, criminal or punitive penalties from the Mortgagor for an alleged violation of any Environmental Laws. In the event of any such circumstance, the Mortgagor agrees to permit the Mortgagee or any independent agent selected by the Mortgagee to conduct an environmental assessment at the Mortgagor's expense but in such a manner so as not to unreasonably interfere with the business operations of the Mortgagor. This provision shall not relieve the Mortgagor from conducting its own environmental investigations or taking any other steps necessary to comply with any Environmental Laws.

1.18 Mortgagor will comply with the requirements of all applicable laws, rules, regulations and orders of any governmental authority, except when the failure to so comply would not have a material adverse effect on the business, properties, assets, operations or condition, financial or otherwise, of the Mortgagor or either of them, or otherwise on the ability of the Mortgagor to carry out their obligations under the Note.

1.19 If Mortgagor's interest in the Mortgaged Property, or any portion thereof, is that of a lessee, then Mortgagor shall: (i) pay prior to delinquency all rent and other charges that fall due under the provisions of such lease; (ii) fully, faithfully, and punctually observe and perform all other terms, covenants, agreements, and conditions required of it under the terms of such lease; (iii) promptly notify Mortgagee, in writing, of the default by Mortgagor or the lessor under any provisions of such lease, or of the occurrence of any event which, with notice or the passage of time, would constitute a default under such lease; (iv) promptly cause any notice which it receives from the lessor under such lease to be delivered to Mortgagee; (v) if any indebtedness secured by this Deed of Trust remains unpaid at a time when notice may or must be given by Mortgagor of the exercise of any right or option to extend the term of such lease, then Mortgagor shall promptly give notice of the exercise of such right or option in accordance with the provisions of such lease; (vi) promptly notify the lessor under such lease of the existence and execution of this Mortgage and the name and address of Mortgagee; and (vii) not terminate (including a termination or rejection as a part of any bankruptcy or similar proceeding), cancel, surrender, modify, change, alter, or amend such lease, either orally or in writing, without the written consent of Mortgagee. Without imposing any obligation upon Mortgagee to do so, Mortgagor hereby appoints Mortgagee as Mortgagor's attorney in fact to perform any or all of the foregoing acts to the extent necessary to preserve and protect Mortgagor and/or Mortgagee's interest in said leasehold estate.

1.20 Except for a sale resulting in a partial reconveyance in accordance with the provisions of the Loan Agreement between Mortgagor and Mortgagee, Mortgagor shall not transfer the Property without the prior written consent of Mortgagee, which consent may be withheld in Mortgagee's sole discretion. Consent to one transfer shall not be deemed to be a waiver of the right to require consent to other transfers. Except for a transfer resulting in a partial reconveyance of this Mortgage if the Note, any Loan Agreement between Mortgagor and Mortgagee, or this Mortgage has a partial release clause, if Mortgagor transfers the Property or any portion thereof, or any interest therein, without first obtaining the written consent of Mortgagee, all indebtedness secured by this Mortgage shall, at the option of Mortgagee and without notice or demand, become immediately due and payable. As used herein, transfer includes, but is not limited to, the sale, option to sell, contract to sell, convey, encumber, mortgage (including encumber by a mortgage), pledge, hypothecate, or lease with option to purchase of the Property, or any portion thereof, or any interest therein, whether voluntary, involuntary, by operation of law, or otherwise, or the transfer of more than a 50% interest of Mortgagor if Mortgagor is anything other than a natural person.

## ARTICLE 2.

### EVENTS OF DEFAULT

Each of the following shall constitute an event of default ("Event of Default") hereunder:

2.1 The Mortgagor shall fail to pay interest or the principal amount of the Note when due, or any fee or other amount payable under the Note, hereunder or under either of the Other Mortgages, on the due date thereof.

2.2 Any representation or warranty by the Mortgagor shall prove to have been incorrect when made in any material respect.

2.3 The Mortgagor shall fail to perform or observe any non-payment term, covenant or agreement contained in this Mortgage, the Note, or any Other Mortgages, on their part to be performed or observed, which failure has not been cured by the Mortgagor within any applicable cure period as may be provided for.

2.4 The sale, assignment, lease or other disposition of all or substantially all of the Mortgaged Property, or the property encumbered by either of the Other Mortgages, other than in compliance with this Mortgage or the Other Mortgages.

2.5 The occurrence of any other event of default as defined in the Note or the Other Mortgages.

## ARTICLE 3.

### REMEDIES

Upon the occurrence and during the continuance of any Event of Default, Mortgagee, and either and both of them, shall have the following rights and remedies:

3.1 Mortgagee may declare the entire principal of the Note then outstanding to be due and payable immediately, and, notwithstanding the stated maturity in the Note or any other term or provision of the Note or this Mortgage to the contrary, the outstanding principal amount of the Note shall become and be immediately due and payable.

3.2 If Mortgagee shall have exercised the option provided in Section 3.1 above, Mortgagee in person or by agent may, without any obligation so to do and without notice or demand upon Mortgagor and without releasing Mortgagor from any obligation hereunder (i) make any payment or do any act which Mortgagor has failed to make or do; (ii) enter upon, take possession of, manage and operate the Mortgaged Property or any part thereof; (iii) make or enforce, or, if the same be subject to modification or cancellation, modify or cancel any leases of the Mortgaged Property or any part thereof upon such terms or conditions as Mortgagee deem proper; and (iv) obtain and evict



tenants, and fix or modify rents, make repairs and alterations and do any acts which Mortgagee deem proper to protect the security hereof. The entering upon and taking possession of the Mortgaged Property, the collection of any rents, royalties, issues, profits, revenue, income or other benefits and the application thereof as aforesaid shall not cure or waive any default theretofore or thereafter occurring or affect any notice of default hereunder or invalidate any act done pursuant to any such notice, and, notwithstanding continuance in possession of the Mortgaged Property, or any part thereof, by Mortgagor, Mortgagee or a receiver, and the collection, receipt and application of rents, royalties, issues, profits, revenue, income or other benefits, Mortgagee shall be entitled to exercise every right provided for in this Mortgage or by law upon or after the occurrence and during the continuance of an Event of Default. Any of the actions referred to in this Section may be taken by Mortgagee, or either of them, in person or by agent, with or without bringing any action or proceeding, or by receiver appointed by a court, and any such action may also be taken without regard to the adequacy of the security for the indebtedness hereby secured. Further, Mortgagee, at the expense of Mortgagor, may from time to time maintain and restore the Mortgaged Property or any part thereof as Mortgagee may reasonably deem desirable and may insure the same.

3.3 If Mortgagee shall have exercised the option provided in Section 3.1 above, Mortgagee shall be entitled, without notice and to the full extent provided by law, to the appointment by a court having jurisdiction of a receiver to take possession of and protect the Mortgaged Property or any part thereof, and operate the same and collect the rents and profits.

3.4 If Mortgagee shall have exercised the option provided in Section 3.1 above, Mortgagee may bring an action in any court of competent jurisdiction to foreclose this Mortgage or to enforce any of the covenants and agreements hereof. By virtue of judicial proceedings or of a judgment or decree of foreclosure and sale, shall operate to divest all of the estate, right, title, interest, claim and demand whatsoever, whether at law or in equity, of Mortgagor in and to the properties and rights so sold, subject to any rights of redemption provided by law, and shall be a perpetual bar, both at law and in equity, against Mortgagor and any and all persons claiming or who may claim the same or any part thereof from, through or under Mortgagor subject to any rights of redemption provided by law.

3.5 Upon any sale or sales made under or by virtue of this Article 3, Mortgagee may bid for and acquire the Mortgaged Property or any part thereof and, in lieu of paying cash therefor, may make settlement for the purchase price by crediting upon the indebtedness or other sums secured by this Mortgage the net sales price after deducting therefrom the expenses of sale and the costs of the judicial proceedings, if any, with interest at the Default Rate (as defined in the Note) and any other sums which Mortgagee are authorized to deduct under this Mortgage.

3.6 Notwithstanding the appointment of any receiver, liquidator or trustee of Mortgagor, or of any of their property, or of the Mortgaged Property or any part thereof, if Mortgagee shall have exercised the option provided in Section 3.1 above, Mortgagee shall be entitled to retain possession and control of all property now or hereafter held under this Mortgage, including, but not limited to, the Profits.

3.7 No remedy herein conferred upon or reserved to Mortgagee is intended to be exclusive of any other remedy herein or by law provided, but each shall be cumulative and shall be in addition to every other remedy given hereunder or now or hereafter existing at law or in equity or by statute. No delay or omission of Mortgagee in exercising any right or power accruing upon any Event of Default shall impair any right or power or shall be construed to be a waiver of any Event of Default or any acquiescence therein, and every power and remedy given by this Mortgage to Mortgagee may be exercised from time to time as often as may be deemed expedient.

3.8 Upon the occurrence of and during the continuance of any Event of Default, and if Mortgagee shall have exercised the option provided in Section 3.1 above, Mortgagor agree to, upon demand by Mortgagee, vacate and surrender possession of the Mortgaged Property to Mortgagee, or to a receiver, if any, and in default thereof may be evicted by any summary action or proceeding for the recovery of possession of leased premises for non-payment of rent, however designated.

3.9 In the event ownership of the Mortgaged Property or any portion thereof becomes vested in a person other than the Mortgagor herein named, Mortgagee may, without notice to the Mortgagor herein named, whether or not Mortgagee have given written consent to such change in ownership, deal with such successor or successors in interest with reference to this Mortgage and the indebtedness secured hereby, and in the same manner as with the Mortgagor herein named, without in any way vitiating, discharging or waiving Mortgagor' liability hereunder, for the indebtedness hereby secured or any Event of Default to the extent portion of ownership of the Mortgaged Property has become so vested.

3.10 In the event that there be a judicial sale hereunder and if at the time of such sale Mortgagor, or their heirs or assigns, be occupying the Premises and Improvements or any part thereof so sold, each and all shall immediately become the tenant of the purchaser at such sale which tenancy shall be a tenancy from day to day, terminable at the will of either tenant or landlord, at a rental per day based upon the value of the Premises and Improvements, such rental to be due daily to the purchaser. An action of unlawful detainer shall lie if the tenant holds over after a demand in writing for possession of said Premises and Improvements and this agreement and the trustee's deed shall constitute a lease and agreement under which any such tenant's possession arose and continued.

3.11 In the event of an Event of Default under any of the Note, this Mortgage or the Other Mortgages, Mortgagee may foreclose or exercise any right or remedy

provided hereunder. Upon Mortgagor's default under this Mortgage or any Other Mortgage, or upon any failure of Mortgagor to make payments or to satisfy his obligations under the Note, Mortgagee, at its election, may foreclose and exercise its rights and remedies under any one or more of this Mortgage and the Other Mortgages.

3.12 This Mortgage also constitutes a security agreement, on all of the terms and conditions set forth herein, to the extent that any of the Mortgaged Property is severable from the real property ("Collateral"). Mortgagor agrees that, as to the Collateral, Mortgagee shall have all of the rights and remedies of a secured party under the Uniform Commercial Code, as well as all other rights and remedies available at law or in equity. Mortgagor agrees to execute and deliver on demand, and irrevocably authorizes, constitutes, and appoints Mortgagee the attorney-in-fact of Mortgagor to execute, deliver, and/or file, any security agreements, financing statements, continuation statements, or other instruments that Mortgagee may require to impose, perfect, or continue the perfection of the lien or security interest created by this Mortgage. On the occurrence of any default under the provisions of the Note, this Mortgage, or any other agreement secured by this Mortgage, Mortgagee shall have the right to enforce any and all of the rights and/or remedies of a secured party under the Uniform Commercial Code including, without limitation: (i) the right to require Mortgagor to immediately assemble all or any portion of the Collateral and to make the same available to Mortgagee at any place designated by Mortgagee; (ii) the right to immediately take physical possession of all or any portion of the Collateral wherever it may be found, using all necessary lawful force to do so, and to exclude Mortgagor from such possession, and Mortgagor waives all claims to damages arising from or connected with any such taking or exclusion; (iii) the right to proceed with the foreclosure sale of all or any portion of the Collateral, from time to time, in any manner as may be permitted by Uniform Commercial Code, Idaho Code, Idaho Rules of Civil Procedure, or any other applicable statute, rule, or code; and, in Mortgagee's discretion, to operate all or any portion of the Collateral as a going concern pending the completion of any foreclosure sale; and (iv) the right to sell all or any portion of the Collateral at one or more public or private sales with or without having said Collateral at the place of sale, and upon such terms and in such manner as Mortgagee may determine, and Mortgagee is authorized to purchase the same at any such sale. Prior to any sale, Mortgagee may, at its option, repair or recondition all or any portion of the Collateral to such extent as Mortgagee may deem advisable and any sums expended therefore by Mortgagee shall be immediately repaid by Mortgagor. Expenses of retaking, holding, and preparing for sale, selling, or the like will be borne by Mortgagor and will include Mortgagee's and Mortgagee's attorney fees and legal expenses. Mortgagee will give Mortgagor at least ten (10) days' prior written notice of the time and place of any public sale or other disposition of the Collateral or of the time of or after which any private sale or any other intended disposition is to be made. If the notice is sent to Mortgagor in the manner provided for the mailing of notices in this Mortgage, it is deemed reasonable notice to Mortgagor.

3.13 This Mortgage constitutes a financing statement filed as a fixture filing, and it shall be recorded in the Official Records of the County Recorder of the county in

which the Mortgaged Property is located with respect to all fixtures included within the term "Mortgaged Property" as used in this Mortgage and with respect to any goods, Collateral, or other personal property that may now be or later become fixtures. The address of Mortgagee, from which information concerning this security interest may be obtained, is set forth in the upper left corner of page 1 of this Mortgage.

#### ARTICLE 4.

##### MISCELLANEOUS

4.1 In the event any one or more of the provisions contained in this Mortgage or in the Note shall for any reason be held to be invalid, illegal or unenforceable in any respect, such invalidity, illegality or unenforceability shall not affect any other provision of this Mortgage, but this Mortgage shall be construed as if such invalid, illegal or unenforceable provision had never been contained herein or therein.

4.2 If the lien of this Mortgage is invalid or unenforceable, or if the lien is invalid or unenforceable as to any part of the Mortgaged Property, the unsecured or partially secured portion of the Mortgagor's obligations shall be considered to have been completely paid prior to the payment of the remaining and secured portion of the obligations secured hereby, and all payments made on the Mortgagor's obligations, whether voluntary or under foreclosure or other enforcement action or procedure, shall be considered to have been first paid on and applied to the full payment of that portion of the Mortgagor's obligations which are not secured or fully secured by the lien of this Mortgage.

4.3 The granting of consent by the Mortgagee to any transaction as required by the terms hereunder shall not be deemed a consent to past, future, or successive transactions.

4.4 Mortgagor shall pay or reimburse Mortgagee for all reasonable expenses incurred by Mortgagee before and after the date of this Mortgage with respect to any and all actions, matters or transactions arising out of or related to this Mortgage. Mortgagor acknowledges that from time to time the Mortgagor may receive statements for such expenses, including, without limitation, attorneys' fees and disbursements. Mortgagor shall pay such statements promptly upon receipt.

4.5 Mortgagor shall indemnify and hold harmless the Mortgagee from and against all claims, damages, losses and liabilities (including, without limitation, reasonable attorneys' fees and expenses) arising out of or based upon any matter related to the Mortgaged Property and the occupancy, ownership, maintenance or management of the Mortgaged Property by the Mortgagor. The Mortgagor further shall be personally and solely responsible for and shall indemnify and hold harmless the Mortgagee from and against any loss, damage, cost, expense or liability directly or indirectly arising out

of or attributable to the breach of any representation, warranty or covenant contained in this Mortgage or the Note relating to the Environmental Laws or the use, generation, storage, release, threatened release, discharge, disposal or presence of hazardous substances on, under or about any of the Mortgaged Property owned or leased by the Mortgagor, including without limitation (1) all consequential damages, (2) the costs of any required or necessary repair, cleanup or detoxification of the property and (3) all reasonable costs and expenses incurred by the Mortgagee or either of them in connection therewith, including but not limited to reasonable attorney's fees. The indemnifications in this paragraph are personal to the Mortgagor notwithstanding the general non-recourse nature of the Note and shall be in addition to any other liability that the Mortgagor may otherwise have to the Mortgagee and these indemnifications shall survive any foreclosure of this Mortgage and the satisfaction of the indebtedness secured hereby.

4.6 All written notices expressly provided hereunder to be given by Mortgagee to Mortgagor and all notices and demands of any kind or nature whatsoever which Mortgagor may be required or may desire to give or serve on Mortgagee shall be in writing and shall be served by personal delivery, telecopier, overnight courier or by registered or certified U.S. mail, return receipt requested, to the address set forth on the first page of this Mortgage. Any such notice or demand so served shall be deemed complete on the day of actual delivery if sent by personal delivery, telecopier, or overnight courier, or upon the date posted on the receipt if sent by certified mail. Changes in address may be made with written notice thereof to all other parties in accordance with the terms hereof.

4.7 All of the grants, obligations, covenants, agreements, terms, provisions and conditions herein shall run with the land and shall apply to, bind and inure to the benefit of the heirs and permitted assigns of Mortgagor and the heirs of Mortgagee, and the permitted endorsees, permitted transferees, successors and permitted assigns of Mortgagee.

4.8 This Mortgage may be executed in any number of counterparts and each of such counterparts shall for all purposes be deemed to be an original, and all such counterparts shall together constitute but one and the same instrument.

4.9 The prevailing party in any legal action brought by one party against the other and arising out of this Mortgage or the Note shall be entitled, in addition to any other rights and remedies he may have, to reimbursement for their expenses including court costs and reasonable attorney fees.

4.10 This Mortgage is to be construed and enforced according to the laws of the State of Idaho.

4.11 Upon satisfaction in full by Mortgagor of all of their obligations under the Note and this Mortgage, Mortgagee shall cause this Mortgage to be released of record.

THE UNDERSIGNED ACKNOWLEDGE(S) AND UNCONDITIONALLY AGREE(S) THAT THE WRITTEN AGREEMENTS AND DOCUMENTS PREPARED BY LENDER AND EXECUTED BY BORROWER(S) AND LENDER REPRESENT THE FINAL AGREEMENT BETWEEN THE PARTIES. THE WRITTEN LOAN DOCUMENTS MAY NOT BE CONTRADICTED BY ANY PRIOR, CONTEMPORANEOUS, OR SUBSEQUENT ORAL AGREEMENTS OF THE PARTIES. THERE ARE NO UNWRITTEN OR ORAL AGREEMENTS BETWEEN THE PARTIES, NOR CAN ANY UNWRITTEN OR ORAL AGREEMENTS BE MADE IN THE FUTURE.

IN WITNESS WHEREOF, Mortgagor has executed this Mortgage as of the date set forth above.

Pend Oreille Bonner Development, LLC, a Nevada limited liability company  
By: Pend Oreille Bonner Development Holdings, Inc  
By: Charles W. Reeves  
Charles W. Reeves  
Its: President

STATE OF \_\_\_\_\_ )  
  :  
COUNTY OF \_\_\_\_\_ )

BEFORE ME this \_\_\_\_\_ day of \_\_\_\_\_, 2007, personally appeared Charles W. Reeves, to me personally known to be the person who is described in and who executed the above instrument and acknowledged that he is the manager of the limited liability company named above and that he is authorized as the manager of said company to execute the foregoing on behalf of said company and that he executed the same of his own free will to bind said company.


See attached  
\_\_\_\_\_  
Notary Public

STATE OF IOAHO  
County of Bonny } ss.

ACKNOWLEDGMENT - Representative Capacity

I certify that I know or have satisfactory evidence that Charles W. Reeves  
is the person who appeared before me, and said person acknowledged that he/she signed this instrument, on oath stated that he/she  
was authorized to execute the instrument and acknowledged it as the President of Pend  
oreille Bonner Holdings Inc., the sole member of  
Pend Oreille Bonner Development LLC  
to be the free and voluntary act of such party for the uses and purposes mentioned in the instrument.

GIVEN under my hand and official seal the day and year last above written.



Nancy Albanese  
Notary Public in and for the State of IOAHO  
residing at Sandpoint  
My appointment expires 12/11

This jurat is page 18 of 18 and is attached to Mortgage dated 3/6/07

Escrow No. 49214-NA

**EXHIBIT "A"**  
**Legal Description**

The land referred to in this document is situated in the State of Idaho, County of Bonner, and is described as follows:

**SECTION A:**

**PARCEL 1:**

A tract of land located in Section 36, Township 58 North, Range 1 West AND Section 31, Township 58 North, Range 1 East of the Boise Meridian, Bonner County, Idaho, more particularly described as follows:

That portion of said Sections 36 and 31 lying East of Pack River Road, a county road, West of the Pack River, North of State Highway No. 200, and South of the South line of Government Lot 1 of said Section 31 and South of the South line of the Northeast quarter of the Northeast quarter of said Section 36;

LESS that land included in the Plat of Hidden Lakes Subdivision as recorded in Book 4 of Plats, page 64, records of Bonner County, Idaho.

ALSO LESS a parcel of land in Section 36, Township 58 North, Range 1 West of the Boise Meridian, Bonner County, Idaho more particularly described as follows:

Commencing at the Southeast corner of said Section 36;

Thence North  $52^{\circ} 11'33''$  West 953.40 feet (record per Instrument No. 457973 = North  $54^{\circ} 29'10''$  West, 1010.58 feet) to a point on the Northerly right of way of State Highway No. 200 and the true point of beginning;

Thence North  $01^{\circ} 19'29''$  West, 244.70 feet (record per Instrument No. 457973 = North  $01^{\circ} 07'07''$  East, 244.28 feet);

Thence South  $88^{\circ} 04'08''$  West, 348.50 feet (record per Instrument No. 457973 = South  $87^{\circ} 52'03''$  West, 348.49 feet)

Thence South  $01^{\circ} 19'12''$  West, 250.00 feet (record per Instrument No. 457973 = South  $01^{\circ} 07'07''$  West, 250.00 feet) to the Northerly right of way of State Highway No. 200;

Thence along said right of way North  $80^{\circ} 34'19''$  East 66.04 feet (record per Instrument No. 457973 = North  $79^{\circ} 46'41''$  East, 66.62 feet);

Thence on a curve to the right having a central angle of  $05^{\circ} 47'35''$  and a radius of 2803.37 feet, for an arc distance of 283.45 feet (record per Instrument No. 457973 = a central angle of  $05^{\circ} 47'02''$  and an arc length of 282.99 feet) to the true point of beginning.

LESS a tract of land in Government Lot 2 of Section 31, Township 58 North, Range 1 East of the Boise Meridian, Bonner County, Idaho, more particularly described as follows:

Beginning at the intersection of the North line of said Government Lot 2 and an existing fence line marking the right of way of an old County Road, said point being South  $89^{\circ} 06'38''$  East, 398.07 feet from the Northwest corner of Government Lot 2 (record = 361.00 feet);



Thence along said fence line as noted of record per Instrument No. 217765 on a curve to the left (radial bearing = North 62° 13'42" East) having a central angle of 19° 17'35" and a radius of 650.32 feet, for an arc distance of 218.98 feet (chord = South 37° 25'05" East, 217.95 feet);

Thence continuing along said fence line, South 47° 03'53" East, 43.24 feet;

Thence North 89° 06'38" West, 12.33 feet;

Thence continuing along the fence line, South 59° 55'24" East, 65.99 feet to an iron pipe as described in Instrument No. 217765;

Thence along the fence line, South 70° 07'45" East, 262.49 feet to an iron pipe as described in Instrument No. 217765 (record = South 70° 18'00" East 262.00 feet);

Thence South 54° 48'04" East, 67.00 feet;

Thence North 40° 08'56" East, 168.45 feet to the right bank of Pack River (record = 200.00 feet to the thread of Pack River);

Thence North 40° 08'56" East to the intersection with the thread of Pack River;

Thence Northerly and upstream along the thread line of Pack River to the intersection with the North line of Government Lot 2 of said Section 31;

Thence South 89° 06'38" East, along said North line to the true point of beginning.

LESS any part of the above described property lying North and East of Pack River.

LESS a tract of land in Government Lots 1 and 2 of Section 31, Township 58 North, Range 1 East and the Southeast quarter of the Northeast quarter of Section 36, Township 58 North, Range 1 West of the Boise Meridian, Bonner County, Idaho and more particularly described as follows:

Mary's Pack River Lots and all that property dedicated to the public for right of way as shown and recorded in Instrument No. 699091, records of Bonner County, Idaho.

**PARCEL 2:**

A tract of land located in Section 36, Township 58 North, Range 1 West AND Section 2, Township 57 North, Range 1 West of the Boise Meridian, Bonner County, Idaho, more fully described as follows:

Beginning at a point that is North 80 degrees 05' 57" East, a distance of 386.02 feet from the South quarter corner of said Section 36, said point also being at the intersection of the South right of way of State Highway No. 200 and the East right of way of the Old Country Road;

thence South 5 degrees 14' 00" East along said East right of way of the old country road, a distance of 171.80 feet;

thence continuing South 14 degrees 35' 50" East along said East right of way, a distance of 254.70 feet to an intersection with the North right of way of Old Highway No. 200 (FAP No. 95F);

thence North 72 degrees 38' 24" East along said North right of way, a distance of 372.40 feet;

thence continuing along said North right of way, North 72 degrees 58' 33" East, a distance of 336.00 feet to an intersection with the West high bank of Dry Creek;

thence Northeasterly along said West high bank, a distance of 578 feet, more or less, to an intersection with the South right of way of said State Highway No. 200;

thence Westerly along said South right of way the following six (6) courses:

- 1) Around a curve to the left with a radius of 2643.37 feet, a distance of 48.44 feet (the chord of which bears South 88 degrees 02' 31" West, a distance of 48.43 feet);
- 2) North 79 degrees 07' 52" West, 100.50 feet;
- 3) Around a curve to the left with a radius of 2668.37 feet, a distance of 247.30 feet (the chord of which bears South 82 degrees 54' 00" West, a distance of 247.24 feet) to a P.S.C.;
- 4) Along a spiral curve (S=2 degrees 12.3'), a distance of 207.68 feet (the chord of which bears South 70 degrees 27' 12" West, a distance of 207.67 feet) to a P.S.;
- 5) South 69 degrees 43' 21" West, 328.60 feet;
- 6) South 61 degrees 11' 30" West, 119.79 feet to the point of beginning.

AND TOGETHER WITH any portion of the old Highway right of way abandonment, described in that certain Quit Claim Deed, executed by the State of Idaho, as Instrument No. 696025 and recorded on January 11, 2006, lying within the bounds of the above described property

**PARCEL 3:**

A tract of land in Government Lot 1 of Section 31, Township 58 North, Range 1 East of the Boise Meridian, Bonner County, Idaho, being that property described in Instrument No. 484825 and more particularly described as follows:

Beginning at a point on the South line of said Government Lot 1, which is South 89° 06'38" East (record = South 89° 06'55" East) 330.00 feet from the Southwest corner of Government Lot 1, marked by a brass cap stamped RLS 974;

Thence parallel to the West line of the Section, North 00° 07'21" East, 118.03 feet;

Thence in a Southeasterly direction on a curve to the right (radial bearing = South 50° 01'02" West) having a central angle of 12° 44'09" and a radius of 233.31 feet, for an arc distance of 51.86 feet (chord = South 33° 36'53" East, 51.76 feet);

Thence South 27° 14'49" East, 79.53 feet;

Thence on a curve to the left (radial bearing = North 62° 45'11" East) having a central angle of 00° 31'29" (record = 00° 31'25") and a radius of 650.32 feet for an arc distance of 5.95 (record = 5.94 feet) feet (chord = South 27° 30'31" East, 5.95 feet), to the South line of Government Lot 1;

Thence along said South line North 89° 06'38" West (record = North 89° 06'55" West), 68.07 feet to the true point of beginning.

**PARCEL 4:**

A tract of land in Government Lot 1 of Section 31, Township 58 North, Range 1 East of the Boise Meridian, Bonner County, Idaho, being that property described in Instrument No. 495753 and more particularly described as follows:

Beginning at a point on the South line of said Government Lot 1, which is South 89° 06'38" East (record = South 89° 06'55" East) 330.00 feet from the Southwest corner of Government Lot 1, marked by a brass cap stamped RLS 974;

Thence parallel to the West line of the Section North 00° 07'21" East, 118.03 feet;

Thence on a curve to the left (radial bearing = South 50° 01'02" West) having a central angle of 04° 01'30" and a radius of 233.31 feet, for an arc distance of 16.39 feet (chord = North 41° 59'43" West 16.39 feet)

Thence North 44° 00'28" West 23.17 feet to the Southeasterly right of way of the Lower Pack River Road;

Thence along said right of way on a curve to the right (radial bearing = North 53° 09'38" West) having a central angle of 12° 32'30" and a radius of 275.00 feet, for an arc distance of 60.20 feet (chord = South 43° 06'37" West, 60.08 feet);

Thence leaving said right of way, South 44° 00'28" East, 20.15 feet;

Thence on a curve to the right having a central angle of 16° 45'40" and a radius of 173.31 feet, for an arc distance of 50.70 feet (chord = South 35° 37'39" East 50.52 feet);

Thence South 27° 14'49" East, 53.38 feet to the true point of beginning

**PARCEL 5:**

A tract of land in Government Lot 2 of Section 31, Township 58 North, Range 1 East of the Boise Meridian, Bonner County, Idaho, being that property described in Instrument No. 495753 and more particularly described as follows:

Beginning at a point on the West line of said Government Lot 2 (West line of Section 31) which is South 00° 07'21" West, 200.00 feet from the Northwest corner of said Government Lot 2;

Thence parallel to the North line of Government Lot 2, South 89° 06'38" East (record = South 89° 06'55" East) 562.61 feet (record = 562.58 feet);

Thence North 47° 03'53" West, 43.24 feet (record = 43.21 feet);

Thence on a curve to the right having a central angle of 19° 17'35" (record = 19° 17'39") and a radius of 650.32 feet, for an arc distance of 218.98 feet (chord = North 37° 25'03" West 271.95 feet) to the North line of Government Lot 2;

Thence along said North line North 89° 06'38" West (record = North 89° 06'55" West) 68.07 feet;

Thence South 27° 14'49" East 26.15 feet;

Thence on a curve to the left having a central angle of 09° 49'00" and a radius of 710.32 feet, for an arc distance of 121.70 feet (chord = South 32° 09'19" East, 121.55 feet);

Thence South 80° 25'01" West 412.81 feet (record = South 80° 24'50" West 412.82 feet) to the point of beginning.

EXCEPTING from Parcels 1, 3, 4 and 5, the following two tracts:

Any portion encompassed by the Plat of GOLDEN TEE ESTATES PLANNED UNIT DEVELOPMENT (PHASE ONE), according to the plat thereof, recorded in Book 6 of Plats, Page 108, records of Bonner County, Idaho.

AND any portion encompassed by the Plat of GOLDEN TEE ESTATES FIRST ADDITION,(PHASE TWO) according to the plat thereof, recorded in Book 6 of Plats, Page 114, records of Bonner County, Idaho.

PARCEL 6:

Lot 2, Block 3 in GOLDEN TEE ESTATES PLANNED UNIT DEVELOPMENT (PHASE ONE), according to the plat thereof, recorded in Book 6 of Plats, Page 108, records of Bonner County, Idaho.

PARCEL 7:

All private roads in GOLDEN TEE ESTATES PLANNED UNIT DEVELOPMENT (PHASE ONE), according to the plat thereof, recorded in Book 6 of Plats, Page 108, records of Bonner County, Idaho.

PARCEL 8:

All private roads in GOLDEN TEE ESTATES FIRST ADDITION (PHASE TWO), according to the plat thereof, recorded in Book 6 of Plats, Page 114, records of Bonner County, Idaho.

EXCEPTING from Parcels 1,2,3,4,5,6,7 and 8 any portion lying within the bounds of the following plats:

Replat of Golden Tee Estates and Golden Tee Estates 1st Addition and unplatted land, recorded in Book 8 of Plats, Page 77.

PARCEL 9:

Lots 14, 15, 16, 17, 19, 20 and 21, Block 2; All of Block 5A; Lot 4, Block 7; Lots 1A, Block 11; Lots 1A, 2A and 3A Block 12; Lot 13A, Block 13; Lot 1, Block 14A; Lots 1 & 2, Block 15; Lots 1 and 2, Block 17; all of Block 18; Lots 1 and 2, Block 19; Lots 2, 3, 5, 6, 7, 8, 11, 12, 13, 14, 15, 16, 17, 18, 19 and 20, Block 20; Lots 1, 3 and 4 Block 21; Lots 1, 2, 4, 5 and 6, Block 22 of the replat of Golden Tee Estates and Golden Tee Estates 1st Addition and unplatted land, according to the Plat thereof, recorded in Book 8 of Plats, Page 77, records of Bonner County, Idaho.

PARCEL 10:

Lot 5A, Block 4, of the replat of Golden Tee Estates and Golden Tee Estates 1st Addition and unplatted land according to the Plat thereof, recorded in Book 8 of Plats, Page 77, records of Bonner County, Idaho.

PARCEL 11:

All of Block 16 of the replat of Golden Tee Estates and Golden Tee Estates 1st Addition and unplatted land according to the Plat thereof, recorded in Book 8 of Plats, Page 77, records of Bonner County, Idaho.

PARCEL 12:

Lot 1A Block 10 of the replat of Golden Tee Estates and Golden Tee Estates 1st Addition and unplatted land, according to the plat thereof, recorded in Book 8 of Plats, Page 77, records of Bonner County, Idaho.

PARCEL 13:

Lot 1, Block 20 of the replat of Golden Tee Estates and Golden Tee Estates 1st Addition and unplatted land according to the plat thereof, recorded in Book 8 of Plats, Page 77, records of Bonner County, Idaho.

**SECTION B:**

**PARCEL 1:**

Lot 1 in Block 1 of the FIRST ADDITION TO HIDDEN LAKES, according to the plat thereof, recorded in Book 4 of Plats, page 161, records of Bonner County, Idaho.

**PARCEL 2:**

Lots 2, 3, 4, 5 in Block 2 of the SECOND ADDITION TO HIDDEN LAKES SUBDIVISION, according to the plat thereof, recorded in Book 5 of Plats, Page 58, records of Bonner County, Idaho.

**PARCEL 3:**

A tract of land in the East half of the Northeast quarter of the Southwest quarter and the Northwest quarter of the Southeast quarter of Section 36, Township 58 North, Range 1 West of the Boise Meridian, Bonner County, Idaho, more particularly described as follows:

Beginning at the Southeast corner of the East half of the Northeast quarter of the Southwest quarter of said Section 36;

Thence along the South line of the East half of the Northeast quarter of the Southwest quarter, North 89° 36'27" West, 661.51 feet (record = North 89° 37'10" West, 661.57 feet to the Southwest corner of the East half of the Northeast quarter of the Southwest quarter;

Thence along the West line of the East half of the Northeast quarter of the Southwest quarter, North 00° 10'22" East 856.45 feet (record = North 00° 09'25" East, 856.45 feet);

Thence North 89° 10'53" East, 30.21 feet (record = East, 29.58 feet) to the Westerly right of way of Berry Drive (shown as Olympic Drive on the Second Addition Plat to Hidden Lakes);

Thence Southeasterly along said right of way the following six (6) courses:

1. on a non tangential curve to the left (radial bearing = North 87° 39'13" East) having a central angle of 36° 44'06" and a radius of 131.00 feet for an arc distance of 83.99 feet (record = 84.54 feet) (chord = South 20° 42'50" East, 82.56 feet - record = South 20° 37'27" East, 83.08 feet);
2. thence South 39° 04'53" East, 419.67 feet (record = South 39° 06'45" East, 419.68 feet);
3. thence on a curve to the left having a central angle of 11° 42'45" and a radius of 530.00 feet for an arc distance of 108.34 feet (chord = South 44° 56'16" East, 108.15 feet - record = South 44° 58'08" East, 108.16 feet);
4. thence South 50° 47'39" East, 69.68 feet (record = South 50° 49'31" East, 69.68 feet);
5. thence on a curve to the right having a central angle of 23° 42'51" and a radius of 970.00 feet, for an arc distance of 401.47 feet (chord = South 38° 56'14" East, 398.61 feet - record = South 38° 58'05" East 398.61 feet);
6. thence South 27° 04'48" East, 31.65 feet to the South line of the Northwest quarter of the Southeast quarter (record = South 27° 06'40" East, 30.77 feet);

thence leaving said right of way North 89° 36'03" West, 60.37 feet (record = North 89° 37'09" West, 59.55 feet) to the point of beginning.

**PARCEL 4:**

A tract of land located in a portion of the Southwest quarter of the Southeast quarter of Section 36, Township 58 North, Range 1 West, Boise Meridian, Bonner County, Idaho, more particularly described as follows:

Beginning at the Northwest corner of said Southwest quarter of the Southeast quarter of Section 36;

Thence South 89° 36'03" East 60.37 feet (record = South 89° 37'09" East, 59.55 feet) to the Westerly right of way of Berry Drive (shown as Olympic Drive on the Plat of the Second Addition to Hidden Lakes);

Thence along said right of way for the following four (4) courses:

1. South 27° 04'48" East, 299.95 feet (record = South 27° 06'40" East, 300.83 feet);
2. North 62° 55'12" East, 60.00 feet (record = North 62° 53'20" East, 60.00 feet);
3. North 27° 04'48" West, 125.34 feet (record = North 27° 06'40" West, 125.34 feet);
4. thence on a curve to the right having a central angle of 79° 01'27" and a radius of 25.00 feet, for an arc distance of 34.48 feet (chord = North 12° 25'55" East, 31.81 feet - record = North 12° 24'03" East, 31.81 feet) to a point on the Southerly right of way of Fairway View Drive, as shown on the Plat of First Addition to Hidden Lakes;

thence along said right of way for the following eight (8) courses:

1. North 51° 56'39" East, 74.67 feet (record = North 51° 54'47" East, 74.67 feet);
2. thence on a curve to the right having a central angle of 99° 26'33" and a radius of 70.00 feet, for an arc distance of 121.49 feet (chord = South 78° 20'05" East, 106.81 feet - record = South 78° 21'57" East, 106.81 feet);
3. thence South 28° 36'48" East, 154.03 feet (record = South 28° 38'40" East, 154.03 feet);
4. thence on a curve to the right having a central angle of 55° 41'27" and a radius of 90.00 feet for an arc distance of 87.48 feet (chord = South 00° 46'05" East, 84.08 feet - record = South 00° 47'56" East, 84.08 feet);
5. thence South 27° 04'39" West, 170.14 feet;
6. thence on a curve to the right having a central angle of 71° 37'11" and a radius of 60.0 feet, for an arc distance of 75.00 feet (chord = South 08° 43'57" East, 70.21 feet);
7. thence South 44° 32'32" East, 50.94 feet;
8. thence on a curve to the right having a central angle of 69° 10'16" and a radius of 25.00 feet, for an arc distance of 30.18 feet (chord = South 09° 57'24" East, 28.38 feet - record = South 11° 23'51" East, 30.18 feet) to a point on the West right of way of Lower Pack River Road;

thence Southerly along said right of way for the following four (4) courses:

1. on a non tangential curve to the right having a central angle of 04° 15'19" and a radius of 1180.00 feet for an arc distance of 87.69 feet (chord = South 22° 30'38" West, 87.67 feet);
2. thence South 20° 22'44" West, 114.57 feet;

3. thence on a curve to the left having a central angle of 22° 29'50" and a radius of 502.65 feet, for an arc distance of 197.36 feet (chord = South 09° 07'49" West, 196.10 feet)

4. thence South 02° 07'06" East, 157.81 feet to the Northerly right of way of State Highway No. 200;

thence along the highway right of way, South 77° 42'28" West, 72.14 feet (record = South 78° 15'06" West, 71.11 feet);

thence continuing along the Highway right of way, South 69° 44'57" West, 262.22 feet (record = South 69° 43'16" West, 261.65 feet) to the West line of the Southwest quarter of the Southeast quarter of said Section 36;

thence along the West line of the Southwest quarter of the Southeast quarter, North 00° 08'19" East, 1223.36 feet (record = North 00° 07'13" East, 1223.17 feet) to the point of beginning.

**PARCEL 5:**

That portion of the Southeast quarter of the Northeast quarter of Section 36, Township 58 North, Range 1 West of the Boise Meridian, Bonner County, Idaho, lying West of the Lower Pack River Road,

EXCEPT the First Addition to Hidden Lakes Subdivision, according to the plat thereof, recorded in Book 4 of Plats, Page 161, record of Bonner County, Idaho.

**SECTION C:**

**PARCEL 1:**

All that portion of the Southeast Quarter in Section 36, Township 58 North, Range 1 West, Boise Meridian, Bonner County, Idaho, lying South of State Highway 200; and all that portion of Government Lot 4 in Section 31, Township 58 North, Range 1 East, Boise Meridian, Bonner County, Idaho, lying South of State Highway 200;

LESS the following described property:

A tract of land in the Southeast quarter of Section 36, Township 58 North, Range 1 West of the Boise Meridian, Bonner County, Idaho, being that property described in Instrument No. 92981, records of Bonner County, Idaho and more particularly described as follows:

Commencing at the Southeast corner of said Section 36;

Thence along the East line of Section 36, North 00° 08'06" East, 460.00 feet;

Thence perpendicular to the East line of the Section, North 89° 51'54" West, 568.00 feet to the true point of beginning;

Thence South 47° 08'06" West, 250.00 feet;

Thence South 42° 51'54" East, 348.50 feet;

Thence North 47° 48'06" East, 250.00 feet;

Thence North 42° 51'54" West, 348.50 feet to the true point of beginning.

AND

All that portion of Government Lots 2, 3, 4, 5, 6, 7, 8 and 9; the Southwest quarter of the Northeast quarter; and the South half of the Northwest quarter of Section 2, Township 57 North, Range 1 West of the Boise Meridian, Bonner County, Idaho, lying South of State Highway No. 200 and lying North and East of the Northern Pacific Railroad (now Montana Rail Link) right of way.

LESS that portion of Section 2, Township 57 North, Range 1 West of the Boise Meridian, Bonner County, Idaho; being that property described in Instrument No. 592659 and more particularly described as follows:

Beginning at a right of way monument on the South right of way of State Highway No. 200, from which the Northwest corner of said Section 2 bears North 25° 54' 43" West, 798.00 feet (record = North 26° 28' 08" West, 798.11 feet;

Thence along the South right of way of the Highway, North 68° 35' 39" East, 266.10 feet;

Thence continuing along the Highway right of way, on a curve to the left (radial bearing = North 14° 03' 28" West) having a central angle of 00° 08' 55" and a radius of 5799.58 feet for an arc distance of 15.03 feet (chord = North 75° 52' 05" East, 15.03 feet - total distance along right of way from point of beginning = 231.13 feet - record = 231.13 feet);

thence leaving said right of way South 00° 04' 10" West, 725.53 feet;

Thence North 89° 14' 40" West, 330.00 feet;

Thence North 00° 03' 26" West 607.20 feet, to the Southerly right of way of State Highway No. 200;

Thence along said right of way North 79° 11' 55" East, 70.38 feet to the true point of beginning.

LESS a tract of land located in Section 36, Township 58 North, Range 1 West and Section 2, Township 57 North, Range 1 West of the Boise Meridian, Bonner County, Idaho; being a portion of that property described in Instrument No. 464572 and more particularly described as follows:

Beginning at a point that is North 80° 05' 57" East 386.02 feet from the South quarter of said Section 36, said point also being at the intersection of the South right of way of State Highway No. 200 and the East right of way of the Old County Road;

Thence South 05° 14' 00" East along the East right of way of the Old County Road, 171.80 feet;

Thence continuing South 14° 35' 50" East along said East right of way, 254.70 feet to the intersection with the North right of way of Old Highway 200 (FAP No. 95F);

Thence North 72° 38' 24" East along said North right of way, 372.40 feet;

Thence continuing along said North right of way, North 72° 58' 33" East, 336.00 feet to the intersection with the West high bank of Dry Creek;

Thence Northeasterly along said West high bank, a distance of 578 feet, more or less, to the intersection with the South right of way of State Highway No. 200;

Thence Westerly along said South right of way the following six (6) courses:

1. around a curve to the left with a radius of 2643.37 feet, a distance of 48.44 feet (chord = South 88° 02' 31" West, 48.43 feet);
2. North 79° 07' 52" West, 100.50 feet;
3. around a curve to the left with a radius of 2668.37 feet for a distance of 247.30 feet (chord = South 82°



54'00" West, 247.24 feet);

4. along a spiral curve (South = 02° 12'18"), a distance of 207.68 feet (chord = South 70° 27'12" West, 207.67 feet);

5. South 69° 43'21" West, 328.60 feet;

6. South 61° 11'30" West, 119.79 feet to the point of beginning.

**TOGETHER WITH** any portion of the old highway right of way abandonment described in that certain Quitclaim Deed, executed by the State of Idaho, as Instrument No. 696025 and recorded on January 11, 2006, and lying within the bounds of the above described property.

**AND**

Government Lots 5, 9, 10 and 11; the Southeast quarter of the Northwest quarter; the East half of the Southwest quarter; and Government Lot 6, all in Section 6, Township 57 North, Range 1 East of the Boise Meridian, Bonner County, Idaho.

**LESS** that property described in Instrument No. 22533, records of Bonner County, Idaho, and described as follows:

Beginning at the North quarter corner of said Section 6, Township 57 North, Range 1 East of the Boise Meridian, Bonner County, Idaho;

Thence South 1669.70 feet to Pack River and the True Point of Beginning;

Thence South 66° 47' West, 203 feet;

Thence South 69° 54' West 165.3 feet;

Thence South 79° 56' West, 242.5 feet;

Thence South 01° 11' East, 146 feet;

Thence South 25° 18' East, 118.20 feet;

Thence South 54° 29' East, 137.2 feet;

Thence South 68° 10' East, 267.1 feet;

Thence North 535.6 feet to a point 1669.7 feet South of the North quarter corner of Section 6.

**LESS** a tract of land in Government Lot 6 and the Southeast quarter of the Northwest quarter of Section 6, Township 57 North, Range 1 East of the Boise Meridian, Bonner County, Idaho, being that property identified as Tract No. Q-1755-2 in Instrument No. 42975 and more particularly described as follows:

Beginning at a point on the Southerly right of way of State Highway No. 200 which is South 55° 03'21" East, 2460.29 feet from the Northwest corner of said Section 6 (record = South 55° 14' East, 2451.3);

Thence South 14° 53'00" East, 223.22 feet (record);

Thence South 04° 43'00" East, 640.00 feet (record);

Thence South 39° 48'00" East, 430.00 feet (record);

Thence South 30° 28'00" East, 387.49 feet (record = 500 feet plus or minus) to the East line of the Southeast quarter of the Northwest quarter of said Section 6.

**TOGETHER WITH** any portion of the Old Highway right of way abandonment described in that certain **Quitclaim Deed**, executed by the State of Idaho, as instrument No. 696025 and recorded on January 11, 2006, lying within the bounds of the above described property

**EXCEPTING** therefrom all of the above described properties, any portion lying within the bounds of the following Plats:

Replat of Golden Tee Estates and Golden Tee Estates 1st Addition and unplatted land, recorded in Book 8 of Plats, Page 77,

Golden Tee Estates- 2nd Addition, recorded in Book 8 of Plats, Page 79

Golden Tee Estates - 3rd Addition, recorded in Book 8 of Plats, Page 78,

Golden Tee Estates - 4th Addition, recorded in Book 8 of Plats, Page 80,

Golden Tee Estates - 5th Addition, recorded in Book 8 of Plats, Page 81 and Golden Tee Estates- 6th, recorded in Book 8 of Plats, Page 82

**PARCEL 2:**

Lots 1, 2, 4, 5, 6, 7, 8, 9 and 10, Block 1; Lots 1, 2, 3, 4, 5, 7, 8, 9 and 10, Block 2; Lots 1, 2, 3, 6, and 10, Block 3 of Golden Tee Estates 2nd Addition according to the Plat thereof, recorded in Book 8 of Plats, Page 79, records of Bonner County, Idaho and

Lots 1, 3, 5, 6, 7, 8, 9, 10, 11, 12, 13, 14, 15, 16 and 17 Block 1; Lot 1, Block 2; Lots 1, 2, 3, 4, 5, 6, 7 and 8, Block 3; Lots 1, 2, 3, 4, 5, 6, 7, 8, 9, 10, 11, 12, 13, and 15, Block 4; Lots 1, 2, 7 and 8, Block 5; Lots 1, 2, 3, and 4, Block 6; Lots 3, 5, 6 and 10, Block 7; Lots 1, 2, 4, 5 and 6 Block 8; Lots 2, 3, 4 and 5, Block 9; Lots 6, and 8, Block 10; Lot 2 Block 11 of Golden Tee Estates 3rd Addition, according to the Plat thereof, recorded in Book 8 of Plats, Page 78, records of Bonner County, Idaho.

**AND**

Lots 1, 2, 3, 5, 6, 7 and 8, Block 1; Lots 2, and 5, Block 2; Lots 1, 2 and 3, Block 3; Lots 1, 2, 3, 4, 5, 6, 7, 8 and 9, Block 4; Lots 1, 4, 5, 6 and 7, Block 5 of Golden Tee Estates 4th Addition, according to the Plat thereof, recorded in Book 8 of Plats, Page 80, records of Bonner County, Idaho.

**AND**

Lots 1, 4, 5, 6, 7, 8 and 9, Block 1; Lots 1, 3, 5, 6, 7, 8, 9, 10 and 11, Block 2 of Golden Tee Estates 5th Addition, according to the Plat thereof, recorded in book 8 of Plats, Page 81 records of Bonner County, Idaho.

**AND**

Lots 2, 6, 7 and 8, block 1; Lots 1, 2, 3, 4 and 5, Block 2; Lot 1, Block 3; Lots 1, 2, 3, 4 and 5, Block 4; Lot 1, Block 5 of Golden Tee Estates 6th Addition, according to the Plat thereof, recorded in Book 8 of Plats, Page 82, records of Bonner County, Idaho.

**SECTION D:**

**PARCEL 1:**

That portion of the Southwest quarter of the Southwest quarter of Section 16, Township 57 North, Range 1 East, Boise Meridian, lying West of the State Highway No. 200 right of way and East of the Northern Pacific Railway right of way; and lying North of the North line of the following described tract:

Beginning at a point where the Section line between Sections 16 and 21, Township 57 North, Range 1 West, Boise Meridian, intersects the State Highway on the Westerly side as it now exists;

thence in a Northwesterly direction along the Westerly side of said Highway, 752 feet;

thence in a Southwesterly direction, 97 feet;

thence in a Southeasterly direction, 672 feet to the Section line between Sections 16 and 21;

thence East on said Section line between said Sections 16 and 21, 104.25 feet, more or less, to the place of beginning.

SAID parcel is now described as follows:

A tract of land situated in the Southwest quarter of the Southwest quarter of Section 16, Township 57 North, Range 1 East of the Boise Meridian, Bonner County, Idaho, lying Southwest of the right of way of State Highway No. 200 and Northeast of the right of way of Montana Rail Link Railway; being a portion of that property described as Parcel 1 of Instrument No. 168846 and more particularly described as follows:

Commencing at the intersection of the South line of the Southwest quarter of the Southwest quarter of Section 16 and the Northeasterly right of way of Montana Rail Link Railway which is South  $88^{\circ} 10' 56''$  East, 944.95 feet from the Southwest corner of Section 16;

Thence leaving said South line and along said right of way North  $23^{\circ} 38' 59''$  West, 672.00 feet to the true point of beginning;

Thence continuing along said right of way North  $23^{\circ} 38' 59''$  West, 786.99 feet to the intersection with the North line of the Southwest quarter of the Southwest quarter;

Thence leaving said right of way and along said North line South  $88^{\circ} 43' 23''$  East, 241.38 feet to the Westerly right of way of State Highway No. 200;

Thence leaving said North line and along said right of way the following four (4) courses:

on a non-tangential curve to the right having a central angle of  $01^{\circ} 19' 25''$  (radial bearing = South  $73^{\circ} 15' 16''$  West), a radius of 768.50 feet, for an arc length of 17.75 feet (chord = South  $16^{\circ} 06' 41''$  East, 17.75 feet);

Thence along a line offset 50.00 feet Westerly of and parallel to a spiral curve (centerline  $ls = 200$  feet,  $a = 3.5$ ,  $S = 7^{\circ}$ ) for a chord of South  $10^{\circ} 43' 01''$  East 193.87 feet);

Thence South  $08^{\circ} 25' 19''$  East, 86.06 feet;

Thence on a curve to the left having a central angle of  $13^{\circ} 56' 48''$ , a radius of 1482.53 feet, for an arc length of 360.87 feet (chord = South  $15^{\circ} 23' 43''$  East, 359.98 feet);

Thence leaving said right of way South  $44^{\circ} 37' 10''$  West, 106.45 feet (record = "Southwesterly 97 feet") to the true point of beginning.

**PARCEL 2:**

That part of the Southwest quarter of the Southwest quarter in Section 16, Township 57 North, Range 1 East of the Boise Meridian, lying South and West of the Burlington Northern Inc. Railway right of way and

**Government Lot 5 in Section 17, Township 57 North, Range 1 East, of the Boise Meridian, save and excepting therefrom:**

**The South 350 feet of Government Lot 5 in said Section 17, and also that part of the Southwest quarter of the Southwest quarter in said Section 16 lying Westerly of said Burlington Northern Inc. right of way as now in use and described as follows:**

**Beginning at the Southwest corner of said Section 16;**

**thence North along the West Section line 350 feet;**

**thence East to the centerline of Trestle Creek;**

**thence Southeasterly along said centerline to the South line of Section 16;**

**thence West along the Section line 720 feet, more or less, to the point of beginning.**

**SAID parcel is now described as follows:**

**A tract of land situated in the Southwest quarter of the Southwest quarter of Section 16, lying Southwest of Montana Rail Link Railroad right of way and Government Lot 5 of Section 17, all in Township 57 North, Range 1 East of the Boise Meridian, Bonner County, Idaho; being a portion of that property described as Parcel 2 of Instrument No. 168846 and more particularly described as follows:**

**Beginning at the intersection of the South line of the Southwest quarter of the Southwest quarter of Section 16 and the Southwesterly right of way of Montana Rail Link Railway which is South 88° 10'56" East, 834.19 feet from the Southwest corner of Section 16;**

**Thence leaving said South line and along said right of way North 23° 38'59" West, 1457.84 feet to the intersection with the North line of the Southwest quarter of the Southwest quarter;**

**Thence leaving said right of way and along the North line of the Southwest quarter of the Southwest quarter, North 88° 43'23" West, 243.71 feet to the Northwest corner of the Southwest quarter of the Southwest quarter;**

**Thence along the North line of Government Lot 5 in Section 17, North 89° 23'45" West, 1223.84 feet to the meander line of Lake Pend Oreille, as defined by the original GLO Survey;**

**Thence leaving said North line and along said meander line the following two (2) course:**

**South 52° 55'48" East, 561.00 feet;**

**Thence South 37° 55'48" East, 798.96 feet to a point on a line lying 350.00 feet North of and parallel to the South line of the Southwest quarter of the Southwest quarter of Section 16;**

**Thence along said parallel line, South 88° 10'56" East, 281.27 feet to the West line of the said Southwest quarter of the Southwest quarter;**

**Thence continuing South 88° 10'56" East, 159.02 feet to the intersection with the centerline of Trestle Creek;**

**Thence along the centerline of Trestle Creek the following eight (8) courses:**

**South 52° 54'34" East, 63.58 feet;**

**Thence South 44° 37'26" East, 117.83 feet;**

Thence South  $42^{\circ} 08'45''$  East, 77.28 feet;

Thence South  $80^{\circ} 05'07''$  East, 145.49 feet;

Thence South  $55^{\circ} 15'32''$  East, 86.34 feet;

Thence South  $46^{\circ} 56'31''$  East, 113.98 feet;

Thence South  $75^{\circ} 43'10''$  East, 58.83 feet;

Thence South  $37^{\circ} 48'28''$  East, 27.37 feet to the intersection with the South line of the Southwest quarter of the Southwest quarter;

Thence leaving said creek centerline and along said South line South  $88^{\circ} 10'56''$  East, 116.80 feet to the true point of beginning.

**PARCEL 3:**

A portion of the Northeast quarter of the Northwest quarter and Government Lot 1 of Section 21, Township 57 North, Range 1 East, Boise Meridian, Bonner County, Idaho, described as follows:

Beginning at a point where the South line of the Northeast quarter of the Northwest quarter of Section 21, Township 57 North, Range 1 East of the Boise Meridian, Bonner County, Idaho, intersects the West line of the Northern Pacific Railroad Company right of way;

thence 600 feet Northerly along said railroad right of way;

thence West to the meander line of lake;

thence 600 feet Southerly to the South line of Lot 1 of said Section 21;

thence East to the Point of Beginning.

SAID parcel is now described as follows:

A tract of land situated in the Northeast quarter of the Northwest quarter and Government Lot 1 of Section 21, Township 57 North, Range 1 East of the Boise Meridian, Bonner County, Idaho, more particularly described as follows:

Beginning at the intersection of the South line of the Northeast quarter of the Northwest quarter of Section 21 and the Westerly right of way of Montana Rail Link Railroad which is South  $88^{\circ} 55'48''$  East, 139.54 feet from the Southwest corner of said Northeast quarter of the Northwest quarter;

Thence leaving said South line and along said right of way the following two (2) courses:

On a non-tangential curve to the left having a central angle of  $10^{\circ} 44'25''$  (radial bearing = South  $65^{\circ} 01'49''$  West) a radius of 2664.79 feet, for an arc length of 499.53 feet (chord = North  $30^{\circ} 20'24''$  West, 498.80 feet);

Thence North  $25^{\circ} 10'12''$  West, 100.47 feet;

Thence leaving said right of way and parallel to the South line of Government Lot 1, North  $88^{\circ} 55'48''$  West, 936.05 feet to the meander line of Lake Pend Oreille as defined in the original GLO Survey;

Thence along said meander line the following two (2) courses:

South  $14^{\circ} 25'48''$  East, 271.54 feet;

**Thence South  $46^{\circ} 40'48''$  East, 378.00 feet to the intersection with the South line of Government Lot 1;**

**Thence along said South line South line South  $88^{\circ} 55'48''$  East, 748.52 feet to the Southeast corner of Government Lot 1;**

**Thence along the South line of the Northeast quarter of the Northwest quarter, South  $88^{\circ} 55'48''$  East, 139.54 feet to the true point of beginning.**

FATCO  
239217

WHEN RECORDED MAIL TO  
BAR K, INC.  
201 LAFAYETTE CIRCLE  
2nd FLOOR  
LAFAYETTE CA 94549

FILED BY

2008 AUG -6 P 3:33  
90<sup>00</sup>  
MARIE SCOTT  
BONNER COUNTY RECORDER  
CB DEPUTY

Loan No. P0106

756394

756395

756396

SPACE ABOVE THIS LINE FOR RECORDER'S USE

### MORTGAGE

### Assignment of Rents, Security Agreement, and Fixture Filing

This "Mortgage" is dated as of August 1, 2008.

The "Mortgagor" under this Mortgage is Pend Oreille Bonner Development, LLC, a Nevada limited liability company.

The Mortgagor's address for notice is 6900 South McLarran Blvd, Suite 1010, Reno, Nevada 89509.

The "Mortgagee" under this Mortgage is PENSICO TRUST CO., custodian fbo BARNEY NG.

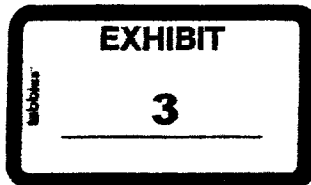
Mortgagor has contracted to borrow from Mortgagee the principal sum of \$2,700,000.00 and is indebted to Mortgagee for so much of said loan as Mortgagee shall disburse to Mortgagor from time to time. This debt is evidenced by a NOTE SECURED BY MORTGAGE of even date herewith, with a maturity date on the date that that is the last day of the twenty-fourth (24th) full calendar month (plus the first partial month, if any) following the date of recordation of this Mortgage (the "Maturity Date").

This Mortgage is intended also as a fixture, minerals, and timber filing and is to be indexed as such in the real estate records.

FILED BY  
2008 AUG -6 P 3:33  
90<sup>00</sup>  
MARIE SCOTT  
BONNER COUNTY RECORDER  
CB DEPUTY

FILED BY  
2008 AUG -6 P 3:35  
90<sup>00</sup>  
MARIE SCOTT  
BONNER COUNTY RECORDER  
CB DEPUTY

MORTGAGE #P0106 (8-1-08)



Page 1 of 30

This Mortgage is dated as the day and year first set forth on page 1 hereof by Mortgagor to Mortgagee, and it shall be effective and binding upon recordation.

**WITNESSETH:**

Mortgagor has executed an All-Inclusive Note Secured by Mortgage ("Note") of even date herewith in favor of Mortgagee. The principal amount under the Note is \$2,700,000.00. The advancement of the principal amount by Mortgagee to Mortgagor is herein referred to as the "Loan." Interest on the principal accrues at the rate of twelve percent (12%) per annum, with all principal and accrued and unpaid interest being due in full on the Maturity Date.

In consideration of the foregoing, and for other good and valuable consideration, the receipt and sufficiency of which are hereby acknowledged, Mortgagor, acknowledging the benefits to them of the Loan, hereby irrevocably GRANTS, BARGAINS, SELLS and CONVEYS unto Mortgagee and Mortgagee's respective heirs and assigns, with right of entry and possession, all of Mortgagor's present and hereafter acquired estate, right, title and interest in, to and under all real and personal property of Mortgagor located in Bonner County, Idaho now owned or hereinafter acquired, including, without limitation, that property more specifically identified in **EXHIBIT A** of this Mortgage (the "Premises").

Mortgagor further grants and assigns unto Mortgagee, and Mortgagee's respective heirs and assigns, a first lien and security interest in and to the all of Mortgagor's rights, title, and interest in the Premises and property and property rights appurtenant to, located on, existing in conjunction with the Premises (the "Mortgaged Property") including:

A. All and singular the easements, rights-of-way, water rights or every kind and nature (including but not limited to claims, decrees, applications, permits, licenses, storage rights, ditches and ditch rights, riparian and littoral rights), rights to timber to be cut, minerals and mineral rights, rights of use or occupancy, privileges, franchises, tenements, appendages, hereditaments and appurtenances and all other rights thereunto belonging or in any way appertaining, and all of the estate, right, title, interest, claim and demand whatsoever of Mortgagor therein or thereto, either at law or in equity, in possession or in expectancy, now or hereafter acquired, and

B. All fixtures, structures, buildings and improvements of every kind and description now or at any time hereafter located on the Premises (hereinafter referred to as the "Improvements"), including but not limited to all fences, sheds, barns, out buildings, corrals and animal chutes, fixed irrigation equipment and pumps, wells, and any additions to, substitutions for, changes in or replacements of the whole or any part thereof, now or at any time hereafter affixed to, attached to, placed upon or used in any way in connection with the use, enjoyment, occupancy or operation of the Premises or any portion thereof; and



C. All right, title and interest of Mortgagor in and to all streets, railways, roads, and public places, opened or proposed, and all easements and rights-of-way, public or private, tenements, hereditaments, rights and appurtenances, now or hereafter used in connection with, belonging or appertaining to, the Premises; and

D. All of the royalties, rents, issues, profits, revenue, income and other benefits of the Premises, or arising from the use or enjoyment of all or any portion thereof or from any lease or agreement pertaining thereto (collectively the "Profits"), and all right, title and interest of Mortgagor in and to all leases ("Leases") of the Premises now or hereafter entered into with all right, title and interest of Mortgagor thereunder; subject to, however, the provisions contained in Section 1.9 hereof;

E. All plans, specifications, drawings, engineering or similar studies or calculations, tests, surveys, designs, or related materials pertaining to the Premises;

F. All entitlements, permits, approvals, pending applications, rights to utilize or hook up to utilities, or agreements relating to the use or development of the Premises;

G. All agreements (including agreements relating to washers, dryers, and vending machines), contracts, escrows, escrow deposits, and other arrangements, now or hereafter entered into, respecting or pertaining to the use, occupation, construction, management or operation of the Premises;

H. All tradenames, trademarks, service marks, logos, copyrights, goodwill, books, and records and all other general intangibles relating to or used in connection with the operation of the Premises;

I. All accounts, accounts receivable, books, records, documents, instruments, chattel paper, claims, warranties, general intangibles, deposit accounts, actions, claims, suits, judgments, proofs of claim in bankruptcy, and causes of action which now or hereafter relate to, are derived from, or are used in connection with the Premises or any personalty related to the Premises;

J. All proceeds (including claims and demands therefor) of the conversion, voluntary or involuntary, of any of the foregoing into cash or liquidated claims, including, without limitation, proceeds of insurance and condemnation awards; and

K. All unsold memberships in any golf, ski, boating, hunting, or other similar organization servicing the owners, occupants, guests, or invitees at the Premises.

TO HAVE AND TO HOLD the Mortgaged Property for the purposes and uses herein expressed and FOR THE PURPOSE OF SECURING, in such order of priority as Mortgagee may elect:

1. Payment of the aggregate of the unpaid principal balance of the Note, all interest accrued and accruing thereon, and all other charges under the Note and any and all modifications, extensions or renewals thereof.

2. Due, prompt, and complete observance, performance, and discharge of all obligations of the Mortgagor under this Mortgage and any and all modifications, extensions or renewals of this Mortgage.

3. Due, prompt, and complete observance, performance, and discharge of all obligations of the Mortgagor under any other Mortgage, Security Agreement, Fixture Filing, Loan Agreement, or other instrument given to further secure or evidence the indebtedness under the Note, and any and all modifications, extensions or renewals thereof (the "Other Mortgages").

The foregoing obligations are referred to herein as the "Secured Obligations."

## ARTICLE I.

### COVENANTS OF MORTGAGOR

Mortgagor covenants, warrants and agrees to and with Mortgagee as follows:

1.1 Mortgagor will pay the principal and all other sums becoming due with respect to the Note at the time and place and in the manner specified in the Note, according to the terms thereof.

1.2 Mortgagor has good and marketable title to the Mortgaged Property subject to no lien, charge or encumbrance except for the lien of this Mortgage and those exceptions set forth in the commitments for title insurance and policies of title insurance provided for herein; this Mortgage is and will remain a valid and enforceable first lien on the Mortgaged Property. Mortgagor has lawful authority to grant, assign, transfer and mortgage its interest in the Mortgaged Property in the manner and form hereby done or intended. Mortgagor will preserve its interest in and title to the Mortgaged Property and will forever warrant and defend the same to Mortgagee and will forever warrant and defend the validity and priority of the lien hereof against the claims of all persons and parties whomsoever, unless Mortgagor provides prior written consent to subordination of its priority. Mortgagor shall promptly and completely observe, perform and discharge each and every obligation, covenant and agreement affecting the Mortgaged Property whether the same is prior and superior or subject and subordinate thereto.

#### 1.3

(a) Mortgagor will, at its own cost and without expense to Mortgagee, do, execute, acknowledge and deliver all and every such further acts, deeds, transfers and assurances as Mortgagee shall from time to time reasonably require for the better assuring, conveying, assigning, transferring and confirming unto Mortgagee the property and rights hereby conveyed or assigned or intended now or hereafter so to be, or which Mortgagor may be or may hereafter become bound to convey or assign to Mortgagee, or for carrying out the intention or facilitating the performance of the terms of this Mortgage, or for filing, registering or recording this Mortgage and, on demand, Mortgagor will execute and deliver, and after the occurrence and during the continuance of an Event of Default hereby authorizes Mortgagee to execute to the extent Mortgagor may lawfully do so, one or more financing statements or comparable security instruments to evidence more effectively the lien hereof upon the Mortgaged Property.

(b) Mortgagor will pay all filing, registration and recording fees, and all expenses incident to the execution and acknowledgement of this Mortgage, any modification or addition supplemental hereto, any security instrument with respect to the Mortgaged Property, and any instrument of further assurance, and all federal, state, county and municipal stamp taxes and other taxes, duties, imposts, assessments and

governmental charges arising out of or in connection with the execution and delivery of the Note, this Mortgage, any supplements hereto, any security instrument with respect to the Mortgaged Property or any instrument of further assurance.

1.4 Mortgagor will maintain insurance with responsible and reputable insurers in such amounts and covering such risks as are reasonably requested by Mortgagee to protect the interests of Mortgagee in the Mortgaged Property, and in the case of liability insurance shall name the Mortgagee as additional insureds, and with respect to the Mortgaged Property such insurance shall name the Mortgagee as loss payees and additional insureds. The Mortgagor will furnish the Mortgagee with certificates or other evidence of all insurance covering the Mortgaged Property. All insurance policies shall provide that they shall not, with respect to the Mortgagor or Mortgaged Property, be terminated or cancelled, nor shall, with respect to the Mortgagor or Mortgaged Property, the coverages or amounts thereunder or thereof be reduced, without at least thirty (30) days' prior written notice to Mortgagee and shall protect the Mortgagee from any breach of warranty by Mortgagor in connection therewith. Receipt of notice of termination or cancellation of any such insurance policies or reduction of coverages or amounts thereunder, with respect to the Mortgagor or Mortgaged Property, without receipt prior to the termination, cancellation or reduction date of evidence of renewals or replacements of such policies or of increase of such coverages or amounts, as the case may be, shall entitle the Mortgagee to renew any such policies, cause the coverages and amounts thereof to be maintained at levels satisfactory to Mortgagee or otherwise to obtain similar insurance in place of such policies, in each case at the expense of the Mortgagor. Mortgagor will promptly notify Mortgagee in writing after any loss or damage to the Mortgaged Property, including but not limited to any loss or damage covered by any insurance.

1.5 Mortgagor, upon obtaining knowledge of the pendency or institution of any proceedings for the condemnation of the Premises or any portion thereof or knowledge of any casualty damage to the Mortgaged Property or damage of any kind, will promptly notify Mortgagee in writing thereof. Mortgagee may participate in any proceedings and join Mortgagor in adjusting any loss covered by insurance. All compensation, awards, proceeds, damages, claims, rights of action, and payments to which Mortgagor may become entitled ("Awards") shall be paid over to Mortgagee to the extent that the amount thereof does not exceed the Secured Obligations. Notwithstanding the foregoing, any Award that does not exceed \$10,000.00 shall be paid over to Mortgagor, provided that Mortgagor shall promptly repair any damage to Improvements occasioned by any condemnation or casualty that gave rise to such Award. Mortgagee shall have the sole and absolute discretion, notwithstanding the fact that the security given hereby may not be impaired by a partial condemnation, to apply any part or all of the Award collected by it in connection with any condemnation proceeding (i) upon any indebtedness secured hereby and in such order as Mortgagee may determine, or (ii) without reducing the indebtedness secured hereby, to the reimbursement of Mortgagee for expenses incurred by them in the restoration of the Mortgaged Property. Such application shall not cure or waive any default or notice of default hereunder or

invalidate any act done pursuant to such notice. Mortgagor shall not be required to repair any damage to Improvements occasioned by any condemnation or casualty if the Award with respect thereto is collected by Mortgagee and is not applied by Mortgagee to reimburse Mortgagor for its expenses in conjunction with such condemnation or casualty.

1.6

(a) Mortgagor shall promptly pay and discharge all taxes, assessments and other governmental charges on the Mortgaged Property prior to the date on which substantial penalties are attached thereto, or establish adequate reserves for the payment of such taxes, assessments and other governmental charges, and make all required withholding and other tax deposits, except to the extent that such taxes, assessments or other governmental charges or levies are being actively contested in good faith by appropriate proceedings and are adequately reserved against.

(b) Mortgagor will pay, from time to time when the same shall become due, all lawful claims and demands which, if unpaid, might result in or permit the creation of a lien on the Mortgaged Property or any part thereof, or on the revenues, issues, income and profits arising therefrom, and in general will do or cause to be done everything necessary so that the lien hereof and its priority shall be fully preserved and so that the Mortgaged Property shall remain unencumbered at the sole cost of Mortgagor, without expense to Mortgagee. Provided, however, that Mortgagor may, at Mortgagor's sole expense, dispute any such claim or lien is a good faith basis for dispute exists, provided that Mortgagor shall obtain a bond sufficient to release any such lien prior to the foreclosure of any such lien.

1.7 All right, title and interest of Mortgagor in and to all extensions, improvements, betterments, renewals, substitutes and replacements of and all additions and appurtenances to the Mortgaged Property hereafter acquired by or released to Mortgagor or constructed, assembled or placed by Mortgagor on the Premises, and all conversions of the security constituted thereby, immediately upon such acquisition, release, construction, assembling, placement or conversion, as the case may be, and in each such case, without any further mortgage, conveyance, assignment or other act by Mortgagor, shall become subject to the lien of this Mortgage as fully and completely and with the same effect as though now owned by Mortgagor and specifically described in the granting clause hereof, and at any and all times Mortgagor will execute and deliver to Mortgagee any and all such further assurances, mortgages, conveyances or assignments thereof as Mortgagee may reasonably require for the purpose of expressly and specifically subjecting the same to the lien of this Mortgage.

1.8 This Mortgage shall constitute a security agreement with respect to any part of the Mortgaged Property that is "fixtures" and any other part of the Mortgaged Property that constitutes tangible or intangible personal property (including, without limitation, all proceeds and products of the Premises) and Mortgagor hereby grants to Mortgagee a first priority security interest in said collateral. Mortgagor hereby

authorizes Mortgagee to file with the appropriate filing officer or office at Mortgagor's sole cost and expense such security agreements, financing statements or other instruments as Mortgagee may reasonably request or require in order to impose or perfect the lien or security interest created hereby more specifically thereon. In the event of a default under this Mortgage or the Other Mortgages, Mortgagee shall be entitled to foreclose its security in said collateral in the manner provided by law.

1.9 Mortgagor will not execute any lease of all or part of the Mortgaged Property without Mortgagee's prior written consent, which consent shall be given or withheld in Mortgagee's sole and absolute discretion, and will at all times promptly and faithfully perform or cause to be performed, all of the covenants, conditions and agreements contained in all leases of the Mortgaged Property now or hereafter existing on the part of the lessor thereunder to be kept and performed.

1.10 Without the prior written consent of Mortgagee being first had and obtained, which consent shall be granted or withheld in Mortgagee's sole and absolute discretion, Mortgagor will not execute or deliver any pledge, security agreement, mortgage or deed of trust or similar security instrument covering all or any portion of the Mortgaged Property or any interest therein ("Subordinate Mortgage").

1.11 Mortgagor will not commit any waste on the Premises. Mortgagor will not materially change the use of the Mortgaged Property. Mortgagor will not make any application to any federal, state or local governmental authority ("Governmental Authority") for a change in zoning or a change in any other similar law, ordinance, statute, rule, order, decree, directive or regulation ("Laws") affecting the Mortgaged Property nor will Mortgagor consent to any such change without the prior written consent of Mortgagee, which consent shall be granted or withheld in the sole discretion of Mortgagee, except for or with respect to any change which would not have a material adverse effect on the business, properties, assets, operations or condition, financial or otherwise, of Mortgagor, or otherwise on the ability of Mortgagor to carry out its obligations under the Note and this Mortgage, or a change which is required for the development of the Property. Mortgagor will at all times comply in all material respects with all Laws of any Governmental Authority having or exercising jurisdiction over the Premises or otherwise affecting the Mortgaged Property or any portion thereof, will maintain and keep the Improvements and Mortgaged Property in good operating order and condition, and will promptly make, from time to time, all repairs, renewals, replacements, additions and improvements in connection therewith which are needful or desirable to that end.

1.12 Mortgagor will, at any reasonable time and from time to time, upon notice to the Mortgagor, permit the Mortgagee or its representatives to inspect the Mortgaged Property.

1.13 Mortgagee shall be subrogated, notwithstanding their release of record, to any liens, superior titles, mortgages, deeds of trust, liens, encumbrances, rights, equities and charges of all kinds heretofore or hereafter existing on the Mortgaged Property to the extent that the same are paid or discharged by Mortgagee or from the proceeds of the loan evidenced by the Note.

1.14 Without affecting the liability of Mortgagor or of any other person who is or shall become bound by the terms of this Mortgage or who is or shall become liable for the performance of any obligation secured hereby, Mortgagee may, in such manner, upon such terms and at such times as they deem best and without notice or demand, release any party now or hereafter liable for the performance of any such obligation, extend the time for such performance, accept additional security therefor, and alter, substitute or release any property securing such performance. No exercise or non-exercise by Mortgagee of any of its rights under this Mortgage, no dealing by Mortgagee with any person, firm or corporation and no change, impairment, loss or suspension of any right or remedy of Mortgagee shall in any way affect any of the obligations of Mortgagor hereunder or any security furnished by Mortgagor, or give either Mortgagor any recourse against Mortgagee.

1.15 Except for a sale resulting in a partial reconveyance in accordance with the provisions Section 1.21 of this Mortgage, Mortgagor shall not sell, assign, transfer or encumber in any way Mortgagor's interest or any portion thereof in the Mortgaged Property, without the prior written consent of Mortgagee.

1.16 Mortgagor will not cause, permit or suffer any default or Event of Default under the Note, this Mortgage or the Other Mortgages or any other document or instrument securing or pertaining to the Note.

1.17 Mortgagor will comply with all applicable Environmental Laws, except to the extent that any noncompliance would not have a material adverse effect on the business, properties, assets, operations or condition, financial or otherwise, of the Mortgagor, or otherwise on the ability of Mortgagor to carry out its obligations under the Note; and Mortgagor will provide to Mortgagee, promptly upon receipt, copies of any correspondence, notice, pleading, citation, indictment, complaint, order, decree or other document from any source asserting or alleging a circumstance or condition which requires or is reasonably likely to require a financial contribution by the Mortgagor under any Environmental Laws or which seeks damages or civil, criminal or punitive penalties from the Mortgagor for an alleged violation of any Environmental Laws. In the event of any such circumstance, the Mortgagor agrees to permit the Mortgagee or any independent agent selected by the Mortgagee to conduct an environmental assessment at the Mortgagor's expense but in such a manner so as not to unreasonably interfere with the business operations of the Mortgagor. This provision shall not relieve the Mortgagor from conducting its own environmental investigations or taking any other steps necessary to comply with any Environmental Laws.

1.18 Mortgagor will comply with the requirements of all applicable laws, rules, regulations and orders of any governmental authority, except when the failure to so comply would not have a material adverse effect on the business, properties, assets, operations or condition, financial or otherwise, of the Mortgagor or either of them, or otherwise on the ability of the Mortgagor to carry out their obligations under the Note.

1.19 If Mortgagor's interest in the Mortgaged Property, or any portion thereof, is that of a lessee, then Mortgagor shall: (i) pay prior to delinquency all rent and other charges that fall due under the provisions of such lease; (ii) fully, faithfully, and punctually observe and perform all other terms, covenants, agreements, and conditions required of it under the terms of such lease; (iii) promptly notify Mortgagee, in writing, of the default by Mortgagor or the lessor under any provisions of such lease, or of the occurrence of any event which, with notice or the passage of time, would constitute a default under such lease; (iv) promptly cause any notice which it receives from the lessor under such lease to be delivered to Mortgagee; (v) if any indebtedness secured by this Deed of Trust remains unpaid at a time when notice may or must be given by Mortgagor of the exercise of any right or option to extend the term of such lease, then Mortgagor shall promptly give notice of the exercise of such right or option in accordance with the provisions of such lease; (vi) promptly notify the lessor under such lease of the existence and execution of this Mortgage and the name and address of Mortgagee; and (vii) not terminate (including a termination or rejection as a part of any bankruptcy or similar proceeding), cancel, surrender, modify, change, alter, or amend such lease, either orally or in writing, without the written consent of Mortgagee. Without imposing any obligation upon Mortgagee to do so, Mortgagor hereby appoints Mortgagee as Mortgagor's attorney in fact to perform any or all of the foregoing acts to the extent necessary to preserve and protect Mortgagor and/or Mortgagee's interest in said leasehold estate.

1.20 Except for a sale resulting in a partial reconveyance in accordance with the provisions of section 1.21 of this Mortgage, Mortgagor shall not transfer the Property without the prior written consent of Mortgagee, which consent may be withheld in Mortgagee's sole discretion. Consent to one transfer shall not be deemed to be a waiver of the right to require consent to other transfers. Except for a transfer resulting in a partial reconveyance of this Mortgage if the Note, any Loan Agreement between Mortgagor and Mortgagee, or this Mortgage has a partial release clause, if Mortgagor transfers the Property or any portion thereof, or any interest therein, without first obtaining the written consent of Mortgagee, all indebtedness secured by this Mortgage shall, at the option of Mortgagee and without notice or demand, become immediately due and payable. As used herein, transfer includes, but is not limited to, the sale, option to sell, contract to sell, convey, encumber, mortgage (including encumber by a mortgage), pledge, hypothecate, or lease with option to purchase of the Property, or any portion thereof, or any interest therein, whether voluntary, involuntary, by operation of law, or otherwise, or the transfer of more than a 50% interest of Mortgagor if Mortgagor is anything other than a natural person.



**1.21 Mortgagee will issue a partial release or reconveyance as to the lien of this Mortgage as to any lot sold by Mortgagor resulting in a payment by Mortgagor to either MORTGAGE FUND '08 LLC or R.E. LOANS, LLC in accordance with the provisions of any loan agreements between Mortgagor and MORTGAGE FUND '08 LLC or R.E. LOANS, LLC.**

## ARTICLE 2.

### EVENTS OF DEFAULT

Each of the following shall constitute an event of default ("Event of Default") hereunder:

2.1 The Mortgagor shall fail to pay interest or the principal amount of the Note when due, or any fee or other amount payable under the Note, hereunder or under either of the Other Mortgages, on the due date thereof.

2.2 Any representation or warranty by the Mortgagor shall prove to have been incorrect when made in any material respect.

2.3 The Mortgagor shall fail to perform or observe any non-payment term, covenant or agreement contained in this Mortgage, the Note, or any Other Mortgages, on their part to be performed or observed, which failure has not been cured by the Mortgagor within any applicable cure period as may be provided for.

2.4 The sale, assignment, lease or other disposition of all or substantially all of the Mortgaged Property, or the property encumbered by either of the Other Mortgages, other than in compliance with this Mortgage or the Other Mortgages.

2.5 The occurrence of any other event of default as defined in the Note or the Other Mortgages.

## ARTICLE 3.

### REMEDIES

Upon the occurrence and during the continuance of any Event of Default, Mortgagee, and either and both of them, shall have the following rights and remedies:

3.1 Mortgagee may declare the entire principal of the Note then outstanding to be due and payable immediately, and, notwithstanding the stated maturity in the Note or any other term or provision of the Note or this Mortgage to the contrary, the outstanding principal amount of the Note shall become and be immediately due and payable.

3.2 If Mortgagee shall have exercised the option provided in Section 3.1 above, Mortgagee in person or by agent may, without any obligation so to do and without

notice or demand upon Mortgagor and without releasing Mortgagor from any obligation hereunder (i) make any payment or do any act which Mortgagor has failed to make or do; (ii) enter upon, take possession of, manage and operate the Mortgaged Property or any part thereof; (iii) make or enforce, or, if the same be subject to modification or cancellation, modify or cancel any leases of the Mortgaged Property or any part thereof upon such terms or conditions as Mortgagee deem proper; and (iv) obtain and evict tenants, and fix or modify rents, make repairs and alterations and do any acts which Mortgagee deem proper to protect the security hereof. The entering upon and taking possession of the Mortgaged Property, the collection of any rents, royalties, issues, profits, revenue, income or other benefits and the application thereof as aforesaid shall not cure or waive any default theretofore or thereafter occurring or affect any notice of default hereunder or invalidate any act done pursuant to any such notice, and, notwithstanding continuance in possession of the Mortgaged Property, or any part thereof, by Mortgagor, Mortgagee or a receiver, and the collection, receipt and application of rents, royalties, issues, profits, revenue, income or other benefits, Mortgagee shall be entitled to exercise every right provided for in this Mortgage or by law upon or after the occurrence and during the continuance of an Event of Default. Any of the actions referred to in this Section may be taken by Mortgagee, or either of them, in person or by agent, with or without bringing any action or proceeding, or by receiver appointed by a court, and any such action may also be taken without regard to the adequacy of the security for the indebtedness hereby secured. Further, Mortgagee, at the expense of Mortgagor, may from time to time maintain and restore the Mortgaged Property or any part thereof as Mortgagee may reasonably deem desirable and may insure the same.

3.3 If Mortgagee shall have exercised the option provided in Section 3.1 above, Mortgagee shall be entitled, without notice and to the full extent provided by law, to the appointment by a court having jurisdiction of a receiver to take possession of and protect the Mortgaged Property or any part thereof, and operate the same and collect the rents and profits.

3.4 If Mortgagee shall have exercised the option provided in Section 3.1 above, Mortgagee may bring an action in any court of competent jurisdiction to foreclose this Mortgage or to enforce any of the covenants and agreements hereof. By virtue of judicial proceedings or of a judgment or decree of foreclosure and sale, shall operate to divest all of the estate, right, title, interest, claim and demand whatsoever, whether at law or in equity, of Mortgagor in and to the properties and rights so sold, subject to any rights of redemption provided by law, and shall be a perpetual bar, both at law and in equity, against Mortgagor and any and all persons claiming or who may claim the same or any part thereof from, through or under Mortgagor subject to any rights of redemption provided by law.

3.5 Upon any sale or sales made under or by virtue of this Article 3, Mortgagee may bid for and acquire the Mortgaged Property or any part thereof and, in lieu of paying cash therefor, may make settlement for the purchase price by crediting upon the

indebtedness or other sums secured by this Mortgage the net sales price after deducting therefrom the expenses of sale and the costs of the judicial proceedings, if any, with interest at the Default Rate (as defined in the Note) and any other sums which Mortgagee are authorized to deduct under this Mortgage.

3.6 Notwithstanding the appointment of any receiver, liquidator or trustee of Mortgagor, or of any of their property, or of the Mortgaged Property or any part thereof, if Mortgagee shall have exercised the option provided in Section 3.1 above, Mortgagee shall be entitled to retain possession and control of all property now or hereafter held under this Mortgage, including, but not limited to, the Profits.

3.7 No remedy herein conferred upon or reserved to Mortgagee is intended to be exclusive of any other remedy herein or by law provided, but each shall be cumulative and shall be in addition to every other remedy given hereunder or now or hereafter existing at law or in equity or by statute. No delay or omission of Mortgagee in exercising any right or power accruing upon any Event of Default shall impair any right or power or shall be construed to be a waiver of any Event of Default or any acquiescence therein, and every power and remedy given by this Mortgage to Mortgagee may be exercised from time to time as often as may be deemed expedient.

3.8 Upon the occurrence of and during the continuance of any Event of Default, and if Mortgagee shall have exercised the option provided in Section 3.1 above, Mortgagor agree to, upon demand by Mortgagee, vacate and surrender possession of the Mortgaged Property to Mortgagee, or to a receiver, if any, and in default thereof may be evicted by any summary action or proceeding for the recovery of possession of leased premises for non-payment of rent, however designated.

3.9 In the event ownership of the Mortgaged Property or any portion thereof becomes vested in a person other than the Mortgagor herein named, Mortgagee may, without notice to the Mortgagor herein named, whether or not Mortgagee have given written consent to such change in ownership, deal with such successor or successors in interest with reference to this Mortgage and the indebtedness secured hereby, and in the same manner as with the Mortgagor herein named, without in any way vitiating, discharging or waiving Mortgagor' liability hereunder, for the indebtedness hereby secured or any Event of Default to the extent portion of ownership of the Mortgaged Property has become so vested.

3.10 In the event that there be a judicial sale hereunder and if at the time of such sale Mortgagor, or their heirs or assigns, be occupying the Premises and Improvements or any part thereof so sold, each and all shall immediately become the tenant of the purchaser at such sale which tenancy shall be a tenancy from day to day, terminable at the will of either tenant or landlord, at a rental per day based upon the value of the Premises and Improvements, such rental to be due daily to the purchaser. An action of unlawful detainer shall lie if the tenant holds over after a demand in writing for possession of said Premises and Improvements and this agreement and the

trustee's deed shall constitute a lease and agreement under which any such tenant's possession arose and continued.

3.11 In the event of an Event of Default under any of the Note, this Mortgage or the Other Mortgages, Mortgagee may foreclose or exercise any right or remedy provided hereunder. Upon Mortgagor's default under this Mortgage or any Other Mortgage, or upon any failure of Mortgagor to make payments or to satisfy his obligations under the Note, Mortgagee, at its election, may foreclose and exercise its rights and remedies under any one or more of this Mortgage and the Other Mortgages.

3.12 This Mortgage also constitutes a security agreement, on all of the terms and conditions set forth herein, to the extent that any of the Mortgaged Property is severable from the real property ("Collateral"). Mortgagor agrees that, as to the Collateral, Mortgagee shall have all of the rights and remedies of a secured party under the Uniform Commercial Code, as well as all other rights and remedies available at law or in equity. Mortgagor agrees to execute and deliver on demand, and irrevocably authorizes, constitutes, and appoints Mortgagee the attorney-in-fact of Mortgagor to execute, deliver, and/or file, any security agreements, financing statements, continuation statements, or other instruments that Mortgagee may require to impose, perfect, or continue the perfection of the lien or security interest created by this Mortgage. On the occurrence of any default under the provisions of the Note, this Mortgage, or any other agreement secured by this Mortgage, Mortgagee shall have the right to enforce any and all of the rights and/or remedies of a secured party under the Uniform Commercial Code including, without limitation: (i) the right to require Mortgagor to immediately assemble all or any portion of the Collateral and to make the same available to Mortgagee at any place designated by Mortgagee; (ii) the right to immediately take physical possession of all or any portion of the Collateral wherever it may be found, using all necessary lawful force to do so, and to exclude Mortgagor from such possession, and Mortgagor waives all claims to damages arising from or connected with any such taking or exclusion; (iii) the right to proceed with the foreclosure sale of all or any portion of the Collateral, from time to time, in any manner as may be permitted by Uniform Commercial Code, Idaho Code, Idaho Rules of Civil Procedure, or any other applicable statute, rule, or code; and, in Mortgagee's discretion, to operate all or any portion of the Collateral as a going concern pending the completion of any foreclosure sale; and (iv) the right to sell all or any portion of the Collateral at one or more public or private sales with or without having said Collateral at the place of sale, and upon such terms and in such manner as Mortgagee may determine, and Mortgagee is authorized to purchase the same at any such sale. Prior to any sale, Mortgagee may, at its option, repair or recondition all or any portion of the Collateral to such extent as Mortgagee may deem advisable and any sums expended therefore by Mortgagee shall be immediately repaid by Mortgagor. Expenses of retaking, holding, and preparing for sale, selling, or the like will be borne by Mortgagor and will include Mortgagee's and Mortgagee's attorney fees and legal expenses. Mortgagee will give Mortgagor at least ten (10) days' prior written notice of the time and place of any public sale or other disposition of the Collateral or of the time of or after which any private sale or any

other intended disposition is to be made. If the notice is sent to Mortgagor in the manner provided for the mailing of notices in this Mortgage, it is deemed reasonable notice to Mortgagor.

3.13 This Mortgage constitutes a financing statement filed as a fixture filing, and it shall be recorded in the Official Records of the County Recorder of the county in which the Mortgaged Property is located with respect to all fixtures included within the term "Mortgaged Property" as used in this Mortgage and with respect to any goods, Collateral, or other personal property that may now be or later become fixtures. The address of Mortgagee, from which information concerning this security interest may be obtained, is set forth in the upper left corner of page 1 of this Mortgage.

#### ARTICLE 4.

##### MISCELLANEOUS

4.1 In the event any one or more of the provisions contained in this Mortgage or in the Note shall for any reason be held to be invalid, illegal or unenforceable in any respect, such invalidity, illegality or unenforceability shall not affect any other provision of this Mortgage, but this Mortgage shall be construed as if such invalid, illegal or unenforceable provision had never been contained herein or therein.

4.2 If the lien of this Mortgage is invalid or unenforceable, or if the lien is invalid or unenforceable as to any part of the Mortgaged Property, the unsecured or partially secured portion of the Mortgagor's obligations shall be considered to have been completely paid prior to the payment of the remaining and secured portion of the obligations secured hereby, and all payments made on the Mortgagor's obligations, whether voluntary or under foreclosure or other enforcement action or procedure, shall be considered to have been first paid on and applied to the full payment of that portion of the Mortgagor's obligations which are not secured or fully secured by the lien of this Mortgage.

4.3 The granting of consent by the Mortgagee to any transaction as required by the terms hereunder shall not be deemed a consent to past, future, or successive transactions.

4.4 Mortgagor shall pay or reimburse Mortgagee for all reasonable expenses incurred by Mortgagee before and after the date of this Mortgage with respect to any and all actions, matters or transactions arising out of or related to this Mortgage. Mortgagor acknowledges that from time to time the Mortgagee may receive statements for such expenses, including, without limitation, attorneys' fees and disbursements. Mortgagor shall pay such statements promptly upon receipt.

4.5 Mortgagor shall indemnify and hold harmless the Mortgagee from and against all claims, damages, losses and liabilities (including, without limitation,

reasonable attorneys' fees and expenses) arising out of or based upon any matter related to the Mortgaged Property and the occupancy, ownership, maintenance or management of the Mortgaged Property by the Mortgagor. The Mortgagor further shall be personally and solely responsible for and shall indemnify and hold harmless the Mortgagee from and against any loss, damage, cost, expense or liability directly or indirectly arising out of or attributable to the breach of any representation, warranty or covenant contained in this Mortgage or the Note relating to the Environmental Laws or the use, generation, storage, release, threatened release, discharge, disposal or presence of hazardous substances on, under or about any of the Mortgaged Property owned or leased by the Mortgagor, including without limitation (1) all consequential damages, (2) the costs of any required or necessary repair, cleanup or detoxification of the property and (3) all reasonable costs and expenses incurred by the Mortgagee or either of them in connection therewith, including but not limited to reasonable attorney's fees. The indemnifications in this paragraph are personal to the Mortgagor notwithstanding the general non-recourse nature of the Note and shall be in addition to any other liability that the Mortgagor may otherwise have to the Mortgagee and these indemnifications shall survive any foreclosure of this Mortgage and the satisfaction of the indebtedness secured hereby.

4.6 All written notices expressly provided hereunder to be given by Mortgagee to Mortgagor and all notices and demands of any kind or nature whatsoever which Mortgagor may be required or may desire to give or serve on Mortgagee shall be in writing and shall be served by personal delivery, telecopier, overnight courier or by registered or certified U.S. mail, return receipt requested, to the address set forth on the first page of this Mortgage. Any such notice or demand so served shall be deemed complete on the day of actual delivery if sent by personal delivery, telecopier, or overnight courier, or upon the date posted on the receipt if sent by certified mail. Changes in address may be made with written notice thereof to all other parties in accordance with the terms hereof.

4.7 All of the grants, obligations, covenants, agreements, terms, provisions and conditions herein shall run with the land and shall apply to, bind and inure to the benefit of the heirs and permitted assigns of Mortgagor and the heirs of Mortgagee, and the permitted endorsees, permitted transferees, successors and permitted assigns of Mortgagee.

4.8 This Mortgage may be executed in any number of counterparts and each of such counterparts shall for all purposes be deemed to be an original, and all such counterparts shall together constitute but one and the same instrument.

4.9 The prevailing party in any legal action brought by one party against the other and arising out of this Mortgage or the Note shall be entitled, in addition to any other rights and remedies he may have, to reimbursement for their expenses including court costs and reasonable attorney fees.

4.10 This Mortgage is to be construed and enforced according to the laws of the State of Idaho.

4.11 Upon satisfaction in full by Mortgagor of all of their obligations under the Note and this Mortgage, Mortgagee shall cause this Mortgage to be released of record.

**THE UNDERSIGNED ACKNOWLEDGE(S) AND UNCONDITIONALLY AGREE(S) THAT THE WRITTEN AGREEMENTS AND DOCUMENTS PREPARED BY LENDER AND EXECUTED BY BORROWER(S) AND LENDER REPRESENT THE FINAL AGREEMENT BETWEEN THE PARTIES. THE WRITTEN LOAN DOCUMENTS MAY NOT BE CONTRADICTED BY ANY PRIOR, CONTEMPORANEOUS, OR SUBSEQUENT ORAL AGREEMENTS OF THE PARTIES. THERE ARE NO UNWRITTEN OR ORAL AGREEMENTS BETWEEN THE PARTIES, NOR CAN ANY UNWRITTEN OR ORAL AGREEMENTS BE MADE IN THE FUTURE.**

IN WITNESS WHEREOF, Mortgagor has executed this Mortgage as of the date set forth above.

PEND OREILLE BONNER  
DEVELOPMENT, LLC, a Nevada limited  
liability Company  
By: PEND OREILLE BONNER  
DEVELOPMENT HOLDING, INC., a  
Nevada corporation, its managing member

By:   
Charles W. Reeves, President

STATE OF Idaho  
COUNTY OF Bonner

BEFORE ME this 5<sup>th</sup> day of Aug, 2008, personally appeared Charles W. Reeves, to me personally known to be the person who is described in and who executed the above instrument and acknowledged that he is the manager of the limited liability company named above and that he is authorized as the manager of said company to execute the foregoing on behalf of said company and that he executed the same of his own free will to bind said company.



[Signature]  
Notary Public  
Comm exp: 12/1/2013



EXHIBIT A

PARCEL 1:

A tract of land located in Section 36, Township 58 North, Range 1 West AND Section 31, Township 58 North, Range 1 East of the Boise Meridian, Bonner County, Idaho, more particularly described as follows:

That portion of said Sections 36 and 31 lying East of Pack River Road, a county road, West of the Pack River, North of State Highway No. 200, and South of the South line of Government Lot 1 of said Section 31 and South of the South line of the Northeast quarter of the Northeast quarter of said Section 36;

LESS that land included in the Plat of Hidden Lakes Subdivision as recorded in Book 4 of Plats, page 64, records of Bonner County, Idaho.

ALSO LESS a parcel of land in Section 36, Township 58 North, Range 1 West of the Boise Meridian, Bonner County, Idaho more particularly described as follows:

Commencing at the Southeast corner of said Section 36; Thence North 52° 11' 33" West 953.40 feet (record per Instrument No. 457973 North 54° 29' 10" West, 1010.58 feet) to a point on the Northerly right of way of State Highway No. 200 and the true point of beginning; Thence North 01° 19' 29" West, 244.70 feet (record per Instrument No. 457973 = North 01° 07' 07" East, 244.28 feet); Thence South 88° 04' 08" West, 348.50 feet (record per instrument No. 457973 South 87° 52' 03" West, 348.49 feet); Thence South 01° 19' 12" West, 250.00 feet (record per instrument No. 457973 = South 01° 07' 07" West, 250.00 feet) to the Northerly right of way of State Highway No. 200; Thence along said right of way North 80° 34' 19" East 66.04 feet (record per Instrument No. 457973 = North 79° 46' 41" East, 66.62 feet); Thence on a curve to the right having a central angle of 05° 47' 35" and a radius of 2803.37 feet, for an arc distance of 283.45 feet (record per Instrument No. 457973 = a central angle of 05° 47' 02" and an arc length of 282.99 feet) to the true point of beginning.

ALSO LESS a tract of land in the Southeast Quarter of the Southeast quarter (SE1/4 SE1/4) of Section 36, Township 58 North, Range 1 West of the Boise Meridian, Bonner County, Idaho, more particularly described as follows:

Commencing at a point on the East line of said Section 36, which is N 00° 08' 06" E, 563.94 feet from the Southeast corner of the Section; thence, perpendicular to the East line of the Section, N 89° 51' 54" W, 1103.43 feet to the Southwest corner of Instrument Number 457973 on the Northerly right of way of Highway 200 and the True Point of Beginning; thence, along the Western boundary of Instrument No. 457973, N 01° 25' 02" E, 99.41 feet, to a 5/8 inch rebar and plastic cap stamped PLS 3628; thence S 32° 20' 51" W, 132.00 feet, to a 5/8 inch rebar and plastic cap stamped PLS 3628 on the Northerly right of way of Highway 200; thence, along said right of way, N 79° 54' 11" E, 69.24 feet, to the True Point of Beginning.

AND ALSO LESS a tract of land in the Southeast Quarter of the Southeast quarter (SE1/4 SE1/4) of Section 36, Township 58 North, Range 1 West of the Boise Meridian, Bonner County, Idaho, more particularly described as follows:

Commencing at a point on the East line of said Section 36, which is N 00° 08' 06" E, 582.67 feet from the Southeast corner of the Section; thence, perpendicular to the East line of the Section, N 89° 51' 54" W, 754.63 feet to the Southeast corner of Instrument Number 457973 on the Northerly right of way of Highway 200 and the True Point of Beginning; thence, along the Eastern boundary of that property described in Instrument Number 457973, N 01° 19' 29" E, 244.70 feet, to the Northeast corner of that property described in Instrument Number 457973; thence, along the Northern boundary of Instrument Number 457973, S 88° 04' 08" W, 77.25 feet, to a 5/8 inch rebar and plastic cap stamped PLS 3628; thence N 67° 17' 36" E, 84.44 feet, to a 5/8 inch rebar and plastic cap stamped PLS 3628; thence N 88° 04' 08" E,

41.01 feet, to a 5/8 inch rebar and plastic cap stamped PLS 3628; thence S 01° 19' 29" W, 277.55 feet, to a 5/8 inch rebar and plastic cap stamped PLS 3628 on the Northerly right of way of Highway No. 200; thence, along said Highway right of way on a non-tangential curve to the left (radial bearing = S 02° 28' 05" W), having a central angle of 00° 50' 13" and a radius of 2803.37 feet, for an arc distance of 40.95 feet (radial = S 01° 38' 12" W, chord = N 87° 56' 41" W, 40.95 feet), to the True Point of Beginning.

LESS a tract of land in Government Lot 2 of Section 31, Township 58 North, Range 1 East of the Boise Meridian, Bonner County, Idaho, more particularly described as follows: Beginning at the intersection of the North line of said Government Lot 2 and an existing fence line marking the right of way of an old County Road, said point being South 89° 06' 38" East, 398.07 feet from the Northwest corner of Government Lot 2 (record 361.00 feet); Thence along said fence line as noted of record per Instrument No. 217765 on a curve to the left (radial bearing = North 62° 13' 42" East) having a central angle of 19° 17' 35" and a radius of 650.32 feet, for an arc distance of 218.98 feet (chord South 37° 25' 05" East, 217.95 feet); Thence continuing along said fence line, South 47° 03' 53" East, 43.24 feet; Thence North 89° 06' 38" West, 12.33 feet; Thence continuing along the fence line, South 59° 55' 24" East, 65.99 feet to an iron pipe as described in Instrument No. 217765; Thence along the fence line, South 70° 07' 45" East, 262.49 feet to an iron pipe as described in Instrument No. 217765 (record South 70° 18' 00" East 262.00 feet; Thence South 54° 48' 04" East 67.00 feet; Thence North 40° 08' 56" East, 158.45 feet to the right bank of Pack River (record = 200.00 feet to the thread of Pack River); Thence North 40° 08' 56" East to the intersection with the thread of Pack River; Thence Northerly and upstream along the thread line of Pack River to the intersection with the North line of Government Lot 2 of said Section 31; Thence South 89° 06' 38" East, along said North line to the true point of beginning.

LESS a tract of land in Government Lots 1 and 2 of Section 31, Township 58 North, Range 1 East and the Southeast quarter of the Northeast quarter of Section 36, Township 58 North, Range 1 West of the Boise Meridian, Bonner County, Idaho and more particularly described as follows:

Mary's Pack River Lots and all that property dedicated to the public for right of way as shown and recorded in Instrument No. 699091, records of Bonner County, Idaho.

**PARCEL 2:**

A tract of land located in Section 36, Township 58 North, Range 1 West AND Section 2, Township 57 North, Range 1 West of the Boise Meridian, Bonner County, Idaho, more fully described as follows:

Beginning at a point that is North 80° 05' 57" East, a distance of 386.02 feet from the South quarter corner of said Section 36, said point also being at the intersection of the South right of way of State Highway

No. 200 and the East right of way of the Old Country Road; thence South 5° 14' 00" East along said East right of way of the old country road, a distance of 171.80 feet; thence continuing South 14° 35' 50" East along said East right of way, a distance of 254.70 feet to an intersection with the North right of way of Old Highway No. 200 (FAP No. 95F); thence North 72° 38' 24" East along said North right of way, a distance of 372.40 feet; thence continuing along said North right of way, North 72° 58' 33" East, a distance of 336.00 feet to an intersection with the West high bank of Dry Creek; thence Northeasterly along said West high bank, a distance of 578 feet, more or less, to an intersection with the South right of way of said State Highway No. 200; thence Westerly along said South right of way the following six (6) courses:

1) Around a curve to the left with a radius of 2643.37 feet, a distance of 48.44 feet (the chord

- of which bears South 88° 02' 31" West, a distance of 48.43 feet);
- 2) North 79° 07' 52" West, 100.50 feet;
  - 3) Around a curve to the left with a radius of 2668.37 feet, a distance of 247.30 feet (the chord of which bears South 82° 54' 00" West, a distance of 247.24 feet) to a P.S.C.;
  - 4) Along a spiral curve (S=2° 12.3'). a distance of 207.68 feet (the chord of which bears South 70° 27' 12" West, a distance of 207.67 feet) to a P.S.;
  - 5) South 69° 43' 21" West, 328.60 feet;
  - 6) South 61° 11' 30" West, 119.79 feet to the point of beginning.

AND TOGETHER WITH any portion of the old Highway right of way abandonment, described in that certain Quitclaim Deed, executed by the State of Idaho, as Instrument No. 696025 and recorded on January 11, 2006, lying within the bounds of the above described property.  
 &nbsp;

**PARCEL 3:**

A tract of land in Government Lot 2 of Section 31, Township 58 North, Range 1 East of the Boise Meridian, Bonner County, Idaho, being that property described in Instrument No. 495753 and more particularly described as follows:

Beginning at a point on the West line of said Government Lot 2 (West line of Section 31) which is South 00° 07' 21" West, 200.00 feet from the Northwest corner of said Government Lot 2; Thence parallel to the North line of Government Lot 2, South 89° 06' 38" East (record = South 89° 06' 55" East) 562.61 feet (record 562.58 feet); Thence North 47° 03' 53" West, 43.24 feet (record 43.21 feet); Thence on a curve to the right having a central angle of 19° 17' 35" (record = 19° 17' 39") and a radius of 650.32 feet, for an arc distance of 218.98 feet (chord = North 37° 25' 03" West 271.95 feet) to the North line of Government Lot 2; Thence along said North line North 89° 06' 38" &nbsp;West (record = North 89° 06' 55" West) 68.07 feet; Thence South 27° 14' 49" East 26.15 feet; Thence on a curve to the left having a central angle of 09° 49' 00" and a radius of 710.32 feet, for an arc distance of 121.70 feet (chord South 32° 09' 19" East, 121.55 feet); Thence South 80° 25' 01" West 412.81 feet (record = South 80° 24' 50" West 412.82 feet) to the point of beginning.

EXCEPTING from Parcels 1, 2 and 3, the following two tracts:

Any portion encompassed by the Plat of GOLDEN TEE ESTATES PLANNED UNIT DEVELOPMENT (PHASE ONE), according to the plat thereof, recorded in Book 6 of Plats, Page 108, records of Bonner County, Idaho.

AND any portion encompassed by the Plat of GOLDEN TEE ESTATES FIRST ADDITION, (PHASE TWO) according to the plat thereof, recorded in Book 6 of Plats, Page 114, records of Bonner County, Idaho.

EXCEPTING from Parcels 1, 2 and 3 above any portion lying within the bounds of the following plats:

REPLAT OF GOLDEN TEE ESTATES AND GOLDEN TEE ESTATES 1ST ADDITION AND UNPLATTED LAND, according to the plat thereof, recorded in Book 8 of Plats, page 77, records of Bonner County, Idaho.

REPLAT OF BLOCKS 15 AND 16 OF THE REPLAT OF GOLDEN TEE ESTATES & GOLDEN TEE ESTATES 1ST ADDITION AND UNPLATTED LAND, according to the plat thereof, recorded in Book 9 of Plats, page 5, records of Bonner County, Idaho.

REPLAT OF LOTS 5 & 6, BLOCK 22 AND LOT 20, BLOCK 20, REPLAT OF GOLDEN TEE ESTATES & GOLDEN TEE ESTATES 1ST ADDITION AND UNPLATTED LAND, according to the plat thereof, recorded in Book 9 of Plats, page 6, records of Bonner County, Idaho.

**PARCEL 4:**

Block 5A; &nbsp;Lot 1A, Block 11; &nbsp;Lots 1A, 2A and 3A , Block 12; Lot 1, Block 14A; Lot 1, Block 17; Block 18, &nbsp;Lots 1, 2, 3, 8, 11, 12, 13, 14 and 16, &nbsp;Block 20; Lot 4, Block 22 of REPLAT OF GOLDEN TEE ESTATES AND GOLDEN TEE ESTATES 1ST ADDITION AND UNPLATTED LAND, according to the plat thereof, recorded in Book 8 of Plats, page 77, records of Bonner County, Idaho.

**PARCEL 5:**

Lots 1A and 2A, Block 15 and Block 16A of A REPLAT OF BLOCKS 15 AND 16 OF THE REPLAT OF GOLDEN TEE ESTATES & GOLDEN TEE ESTATES 1ST ADDITION AND UNPLATTED LAND, according to the plat thereof, recorded in Book 9 of Plats, page 5, records of Bonner County, Idaho.

**PARCEL 6:**

Lot 20A, Block 20 and Lots 5A and 6A, Block 22, A REPLAT OF LOTS 5 & 6, BLOCK 22 AND LOT 20, BLOCK 20, REPLAT OF GOLDEN TEE ESTATES & GOLDEN TEE ESTATES 1ST ADDITION AND UNPLATTED LAND, according to the plat thereof, recorded in Book 9 of Plats, page 6, records of Bonner County, Idaho.

**PARCEL 7:**

Lot 2, Block 3 in GOLDEN TEE ESTATES PLANNED UNIT DEVELOPMENT (PHASE ONE), according to the plat thereof, recorded in Book 6 of Plats, page 108, records of Bonner County, Idaho.

**PARCEL 8:**

Lot 1, Block 1 of the FIRST ADDITION TO HIDDEN LAKES, according to the plat thereof, recorded in Book 4 of Plats, page 161, records of Bonner County, Idaho.

**PARCEL 9:**

Lots 2, 3, 4 and 5, Block 2 of the SECOND ADDITION TO HIDDEN LAKES SUBDIVISION, according to the plat thereof, recorded in Book 5 of Plats, page 58, records of Bonner County, Idaho.

**PARCEL 10:**

A tract of land in the East half of the Northeast quarter of the Southwest quarter and the Northwest quarter of the Southeast quarter of Section 36, Township 58 North, Range 1 West of the Boise Meridian, Bonner County, Idaho, more particularly described as follows:

Beginning at the Southeast corner of the East half of the Northeast quarter of the Southwest quarter of said Section 36; Thence along the South line of the East half of the Northeast quarter of the Southwest quarter, North 89° 36' 27" West, 661.51 feet (record = North 89° 37' 10" West, 661.57 feet to the Southwest corner of the East half of the Northeast quarter of the Southwest quarter; Thence along the West line of the East half of the Northeast quarter of the Southwest quarter, North 00° 10' 22" East 856.45 feet (record = North 00° 09' 25" East, 856.45 feet); Thence North 89° 10' 53" East, 30.21 feet (record = East, 29.58 feet) to the Westerly right of way of Berry Drive (shown as Olympic Drive on the Second Addition Plat to Hidden Lakes); Thence Southeasterly along said right of way the following six (6) courses:

1. On a non-tangential curve to the left (radial bearing = North 87° 39' 13" East) having a central angle of 36° 44' 06" and a radius of 131.00 feet for an arc distance of 83.99 feet (record = 84.54 feet) (chord = South 20° 42' 50" East, 82.56 feet - record = South 20° 37' 27" East, 83.08 feet);

2. Thence South 39° 04' 53" East, 419.67 feet (record = South 39° 06' 45" East, 419.68 feet);

3. Thence on a curve to the left having a central angle of 11° 42' 45" and a radius of 530.00 feet for an arc distance of 108.34 feet (chord = South 44° 56' 16" East, 108.15 feet - record = South 44° 58' 08" East, 108.16 feet);

4. Thence South 50° 47' 39" East, 69.68 feet (record = South 50° 49' 31" East, 69.68 feet);

5. Thence on a curve to the right having a central angle of 23° 42' 51" and a radius of 970.00 feet, for an arc distance of 401.47 feet (chord = South 38° 56' 14" East, 398.61 feet - record = South 38° 58' 05" East 398.61 feet);

6. &nbsp;   Thence South 27° 04' 48" East, 31.65 feet to the South line of the Northwest quarter of the Southeast quarter (record = South 27° 06' 40" East, 30.77 feet);

Thence leaving said right of way North 89° 36' 03" West, 60.37 feet (record = North 89° 37' 09" West, 59.55 feet) to the point of beginning.

**PARCEL 11:**

A tract of land located in a portion of the Southwest quarter of the Southeast quarter of Section 36, Township 58 North, Range 1 West, Boise Meridian, Bonner County, Idaho, more particularly described as follows:

Beginning at the Northwest corner of said Southwest quarter of the Southeast quarter of Section 36; Thence South 89° 36' 03" East 60.37 feet (record = South 89° 37' 09" East, 59.55 feet) to the Westerly right of way of Berry Drive (shown as Olympic Drive on the Plat of the Second Addition to Hidden Lakes); thence along said right of way for the following four (4) courses;

1. South 27° 04' 48" East, 299.95 feet (record = South 27° 06' 40" east, 300.83 feet);

2. North 62° 55' 12" East, 60.00 feet (record = North 62° 53' 20" East, 60.00 feet);

3. North 27° 04' 48" West, 125.34 feet (record = North 27° 06' 40" West, 125.34 feet);

4. Thence on a curve to the right having a central angle of 79° 01' 27" and a radius of 25.00 feet, for an arc distance of 34.48 feet (chord = North 12° 25' 55" East, 31.81 feet - record = North 12° 24' 03" East, 31.81 feet) to a point on the Southerly right of way of Fairway View Drive, as shown on the Plat of First Addition to Hidden Lakes;

Thence along said right of way for the following eight (8) courses:

1. North 51° 56' 39" East, 74.67 feet (record = North 51° 54' 47" East, 74.67 feet);

2. Thence on a curve to the right having a central angle of 99° 26' 33" and a radius of 70.00 feet, for an arc distance of 121.49 feet (chord = South 78° 20' 05" East, 106.81 feet - record = South 78° 21' 57" East, 106.81 feet);

3. Thence South 28° 36' 48" East, 154.03 feet (record = South 28° 38' 40" East, 154.03 feet);
4. Thence on a curve to the right having a central angle of 55° 41' 27" and a radius of 90.00 feet for an arc distance of 87.48 feet (chord = South 00° 46' 05" East, 84.08 feet - record = South 00° 47' 56" East, 84.08 feet);
5. Thence South 27° 04' 39" West, 170.14 feet;
6. Thence on a curve to the right having a central angle of 71° 37' 11" and a radius of 60.0 feet, for an arc distance of 75.00 feet (chord = South 08° 43' 57" East, 70.21 feet);
7. Thence South 44° 32' 32" East, 50.94 feet;
8. Thence on a curve to the right having a central angle of 69° 10' 16" and a radius of 25.00 feet, for an arc distance of 30.18 feet (chord = South 09° 57' 24" East, 28.38 feet - record = South 11° 23' 51" East, 30.18 feet) to a point on the West right of way of Lower Pack River Road;

Thence Southerly along said right of way for the following four (4) courses:

1. on a non-tangential curve to the right having a central angle of 04° 15' 19" and a radius of 1180.00 feet for an arc distance of 87.69 feet (chord = South 22° 30' 38" West, 87.67 feet);
2. Thence South 20° 22' 44" West, 114.57 feet;
3. Thence on a curve to the left having a central angle of 22° 29. 50" and a radius of 502.65 feet, for an arc distance of 197.36 feet (chord = South 09° 07' 49" West, 196.10 feet);
4. Thence South 02° 07' 06" East, 157.81 feet to the Northerly right of way of State Highway No. 200;

Thence along the highway right of way, South 77° 42' 28" West, 72.14 feet (record = South 78° 15' 05" West, 71.11 feet); Thence continuing along the Highway right of way, South 69° 44' 57" West, 262.22 feet (record = South 69° 43' 16" West, 261.65 feet) to the West line of the Southwest quarter of the Southeast quarter of said Section 36; Thence along the West line of the Southwest quarter of the Southeast quarter, North 00° 08' 19" East, 1223.36 feet (record = North 00° 07' 13" East, 1223.17 feet) to the point of beginning.

**PARCEL 12:**

That portion of the Southeast quarter of the Northeast quarter of Section 36, Township 58 North, Range 1 West of the Boise Meridian, Bonner County, Idaho, lying West of the Lower Pack River Road.

EXCEPT the First Addition to Hidden Lakes Subdivision, according to the plat thereof, recorded in Book 4 of Plats, page 161, records of Bonner County, Idaho.

**PARCEL 13:**

All that portion of the Southeast Quarter in Section 36, Township 58 North, Range 1 West, Boise Meridian, Bonner County, Idaho, lying South of State Highway 200; and all that portion of Government Lot 4 in Section 31, Township 58 North, Range 1 East, Boise Meridian, Bonner County, Idaho, lying South of State Highway 200.

LESS the following described property:

A tract of land in the Southeast quarter of Section 36, Township 58 North, Range 1 West of the Boise Meridian, Bonner County, Idaho, being that property described in Instrument No. 92981, records of Bonner County, Idaho and more particularly described as follows:

Commencing at the Southeast corner of said Section 36; Thence along the East line of Section 36, North  $00^{\circ} 08' 06''$  East, 460.00 feet; Thence perpendicular to the East line of the Section, North  $89^{\circ} 51' 54''$  West, 568.00 feet to the true point of beginning; Thence South  $47^{\circ} 08' 06''$  West, 250.00 feet; Thence South  $42^{\circ} 51' 54''$  East, 348.50 feet; Thence North  $47^{\circ} 48' 06''$  East, 250.00 feet; Thence North  $42^{\circ} 51' 54''$  West, 348.50 feet to the true point of beginning.

AND

All that portion of Government Lots 2, 3, 4, 5, 6, 7, 8 and 9; the Southwest quarter of the Northeast quarter; and the South half of the Northwest quarter of Section 2, Township 57 North, Range 1 West of the Boise Meridian, Bonner County, Idaho, lying South of State Highway No. 200 and lying North and East of the Northern Pacific Railroad (now Montana Rail Link) right of way.

LESS that portion of Section 2, Township 57 North, Range 1 West of the Boise Meridian, Bonner County, Idaho, being that property described in Instrument No. 592059 and more particularly described as follows:

Beginning at a right of way monument on the South right of way of State Highway No. 200, from which the Northwest corner of said Section 2 bears North  $25^{\circ} 54' 43''$  West, 798.00 feet (record = North  $26^{\circ} 28' 08''$  West, 798.11 feet; Thence along the South right of way of the Highway, North  $68^{\circ} 35' 39''$  East, 266.10 feet; Thence continuing along the Highway right of way, on a curve to the left (radial bearing = North  $14^{\circ} 03' 28''$  West) having a central angle of  $00^{\circ} 08' 55''$  and a radius of 5799.58 feet for an arc distance of 15.03 feet (chord = North  $75^{\circ} 52' 05''$  East, 15.03 feet - total distance along right of way from point of beginning 281.13 feet - record = 281.13 feet); Thence leaving said right of way South  $00^{\circ} 04' 10''$  West, 725.53 feet; Thence North  $89^{\circ} 14' 40''$  West, 330.00 feet; Thence North  $00^{\circ} 03' 26''$  West 607.20 feet, to the Southerly right of way of State Highway No. 200; Thence along said right of way North  $79^{\circ} 11' 55''$  East, 70.38 feet to the true point of beginning.

LESS a tract of land located in Section 36, Township 58 North, Range 1 West and Section 2, Township 57 North, Range 1 West of the Boise Meridian, Bonner County, Idaho, being a portion of that property described in Instrument No. 464572 and more particularly described as follows:

Beginning at a point that is North  $80^{\circ} 05' 57''$  East 386.02 feet from the South quarter of said Section 36, said point also being at the intersection of the South right of way of State Highway No. 200 and the East right of way of the Old County Road; Thence South  $05^{\circ} 14' 00''$  East along the East right of way of the Old County Road, 171.80 feet; Thence continuing South  $14^{\circ} 35' 50''$  East along said East right of way, 254.70 feet to the intersection with the North right of way of Old Highway 200 (FAP No. 95F); Thence North  $72^{\circ} 38' 24''$  East along said North right of way, 372.40 feet; Thence continuing along said North right of way, North  $72^{\circ} 58' 33''$  East, 336.00 feet to the intersection with the West high bank of Dry Creek; Thence Northeasterly along said West high bank, a distance of 578 feet, more or less, to the

intersection with the South right of way of State Highway No. 200; Thence Westerly along said South right of way the following six (6) courses:

1. around a curve to the left with a radius of 2643.37 feet, a distance of 48.44 feet (chord South 88° 02' 31" West, 48.43 feet);
2. North 79° 07' 52" West, 100.50 feet;
3. around a curve to the left with a radius of 2668.37 feet for a distance of 247.30 feet (chord = South 82° 54' 00" West, 247.24 feet);
4. along a spiral curve (South = 02° 12' 18"), a distance of 207.68 feet (chord = South 70° 27' 12" West, 207.67 feet);
5. South 69° 43' 21" West, 328.60 feet;
6. South 61° 11' 30" West, 119.79 feet to the point of beginning.

TOGETHER WITH any portion of the old highway right of way abandonment described in that certain Quitclaim Deed, executed by the State of Idaho, as instrument No. 696025 and recorded on January 11, 2006, and lying within the bounds of the above described property.

AND

Government Lots 5, 9, 10 and 11; the Southeast quarter of the Northwest quarter; the East half of the Southwest quarter; and Government Lot 6, all in Section 6, Township 57 North, Range 1 East of the Boise Meridian, Bonner County, Idaho.

LESS that property described in Instrument No. 22533, records of Bonner County, Idaho, and described as follows:

Beginning at the North quarter corner of said Section 6, Township 57 North, Range 1 East of the Boise Meridian, Bonner County, Idaho; Thence South 1669.70 feet to Pack River and the True Point of Beginning; Thence South 66° 47' West, 203 feet; Thence South 69° 54' West 165.3 feet; Thence South 79° 56' West, 242.5 feet; Thence South 01° 11' East, 146 feet; Thence South 25° 18' East, 118.20 feet; Thence South 54° 29' East, 137.2 feet; Thence South 68° 10' East, 267.1 feet; Thence North 535.6 feet to a point 1669.7 feet South of the North quarter corner of Section 6.

LESS a tract of land in Government Lot 6 and the Southeast quarter of the Northwest quarter of Section 6, Township 57 North, Range 1 East of the Boise Meridian, Bonner County, Idaho, being that property identified as Tract No. Q-1755-2 in Instrument No. 42975 and more particularly described as follows:

Beginning at a point on the Southerly right of way of State Highway No. 200 which is South 55° 03' 21" East, 2460.29 feet from the Northwest corner of said Section 6 (record South 55° 14' East, 2451.3); Thence South 14° 53' 00" East, 223.22 feet (record); Thence South 04° 43' 00" East, 640.00 feet (record); Thence South 39° 48' 00" East, 430.00 feet (record); Thence South 30° 28' 00" East, 387.49 feet (record = 500 feet plus or minus) to the East line of the Southeast quarter of the Northwest quarter of said Section 6.



TOGETHER WITH any portion of the Old Highway right of way abandonment described in that certain Quitclaim Deed, executed by the State of Idaho, as Instrument No. 696025 and recorded on January 11, 2006, lying within the bounds of the above described property.

EXCEPTING therefrom all of the above described properties, any portion lying within the bounds of the following plats:

Replat of Golden Tee Estates and Golden Tee Estates 1st Addition and Unplatted land, recorded in Book 8 of Plats, Page 77,  
RePlat of Blocks 15 and 16 of the RePlat of Golden Tee Estates & Golden Tee Estates 1st Addition and Unplatted Land, recorded in Book 9 of Plats, page 5,  
RePlat of Lots 5 and 6, Block 22 and Lot 20, Block 20, RePlat of Golden Tee Estates & Golden Tee Estates 1st Addition and Unplatted Land, recorded in Book 9 of Plats, page 6,  
Golden Tee Estates 2nd Addition, recorded in Book 8 of Plats, Page 79,  
Golden Tee Estates 3rd Addition, recorded in Book 8 of Plats, Page 78,  
Golden Tee Estates 4th Addition, recorded in Book 8 of Plats, Page 80,  
Golden Tee Estates 5th Addition, recorded in Book 8 of Plats, Page 81,  
Golden Tee Estates 6th Addition, recorded in Book 8 of Plats, Page 82,  
Golden Tee Estates 7th Addition, recorded in Book 9 of Plats, page 13,  
Golden Tee Estates 8th Addition, recorded in Book 9 of Plats, page 7.:

**PARCEL 14:**

Lots 2, 4, 5, 6, 7 and 8, Block 1; Lots 2, 3, 5, 8 and 10, Block 2 of GOLDEN TEE ESTATES 2nd ADDITION, according to the plat thereof, recorded in Book 8 of Plats, page 79, records of Bonner County, Idaho.

EXCEPT all roads lying within each of the above described Additions.

**PARCEL 15:**

Lots 1, 5, 8, 9, 10, 11, 12, 13, 14, 16, and 17, Block 1; Lot 1, Block 2; Lots 2, 3, 4, 5, 7 and 8, Block 3; Lots 1, 2, 3, 4, 5, 6, 7, 8, 9, 10, 11, 12 and 13, Block 4; Lots 1 and 2, Block 5; Lots 2, 3, and 4, Block 6; Lots 6 and 10, Block 7; Lots 1, 2, 4 and 6, Block 8; Lots 2 and 5, Block 9; Lot 8, Block 10 of GOLDEN TEE ESTATES 3rd ADDITION, according to the plat thereof, recorded in Book 8 of Plats, page 78, records of Bonner County, Idaho.

**PARCEL 16:**

Lots 3, 6 and 8, Block 1; Lot 1, Block 3; Lots 1, 2, 3, 6, 8 and 9, Block 4; Lots 1 and 7, Block 5 of GOLDEN TEE ESTATES 4TH ADDITION, according to the plat thereof, recorded in Book 8 of Plats, page 80, records of Bonner County, Idaho.

**PARCEL 17:**

Lots 1, 5, 7 and 9, Block 1; Lots 1, 5, 8, 9, and 11, Block 2, GOLDEN TEE ESTATES 5TH ADDITION, according to the plat thereof, recorded in Book 8 of Plats, page 81, records of Bonner County, Idaho.

**PARCEL 18:**

Lots 2 and 8, Block 1; Lots 2, 3 and 4, Block 2; Lot 1, Block 3; Lots 2, 3 and 4, Block 4 of GOLDEN TEE ESTATES 6TH ADDITION, according to the plat thereof, recorded in Book 8 of Plats, page 82, records of Bonner County, Idaho.

**PARCEL 19:**

Lots 1, 2, 3, 5, 6, 7 and 8, Block 1; Lots 1, 2, 4, 5, 6, 8 and 9, Block 2 of GOLDEN TEE

ESTATES 7TH ADDITION, according to the plat thereof, recorded in Book 9 of Plats, page 13, records of Bonner County, Idaho.

PARCEL 20:

**INTENTIONALLY OMITTED**

PARCEL 21:

Lots 1A, 2A and 4A, Block 1, REPLAT OF LOTS 1 THROUGH 4, BLOCK 1, GOLDEN TEE ESTATES 8TH ADDITION AND BLOCK 16A, REPLAT OF BLOCKS 15 & 16 OF THE REPLAT OF GOLDEN TEE ESTATES & GOLDEN TEE ESTATES 1ST ADDITION, according to the plat thereof, recorded in Book 9 of Plats, page 82, records of Bonner County, Idaho.

PARCEL 22:

That portion of the Southwest quarter of the Southwest quarter of Section 16, Township 57 North, Range 1 East, Boise Meridian, lying West of the State Highway No. 200 right of way and East of the Northern Pacific Railway right of way, and lying North of the North line of the following described tract:

Beginning at a point where the Section line between Sections 16 and 21, Township 57 North, Range 1 West, Boise Meridian, intersects the State Highway on the Westerly side as it now exists; Thence in a Northwesterly direction along the Westerly side at said Highway, 752 feet; Thence in a Southwesterly direction, 97 feet; Thence in a Southeasterly direction, 672 feet to the Section line between Sections 16 and 21; Thence East on said Section line between said Sections 16 and 21, 104.25 feet, more or less, to the place of beginning.

SAID parcel is now described as follows:

A tract of land situated in the Southwest quarter of the Southwest quarter of Section 16, Township 57 North, Range 1 East of the Boise Meridian, Bonner County, Idaho, lying Southwest of the right of way of State Highway No. 200 and Northeast of the right of way of Montana Rail Link Railway, being a portion of that property described as Parcel 1 of Instrument No. 168846 and more particularly described as follows:

Commencing at the intersection of the South line of the Southwest quarter of the Southwest quarter of Section 15 and the Northeasterly right of way of Montana Rail Link Railway which is South  $88^{\circ} 10' 56''$  East, 944.95 feet from the Southwest corner of Section 16; Thence leaving said South line and along said right of way North  $23^{\circ} 38' 59''$  West, 672.00 feet to the true point of beginning; Thence continuing along said right of way North  $23^{\circ} 38' 59''$  West, 786.99 feet to the intersection with the North line of the Southwest quarter of the Southwest quarter; Thence leaving said right of way and along said North line South  $88^{\circ} 43' 23''$  East, 241.38 feet to the Westerly right of way of State Highway No. 200; Thence leaving said North line and along said right of way the following four (4) courses:

1. on a non-tangential curve to the right having a central angle of  $01^{\circ} 19' 25''$  (radial bearing = South  $73^{\circ} 15' 16''$  West), a radius of 768.50 feet, for an arc length of 17.75 feet (chord = South  $16^{\circ} 06' 41''$  East, 17.75 feet);
2. Thence along a line offset 50.00 feet Westerly of and parallel to a spiral curve (centerline Is = 200 feet,  $a = 3.5$ ,  $S = 7^{\circ}$ ) for a chord of South  $10^{\circ} 43' 01''$  East 193.87 feet);
3. Thence South  $08^{\circ} 25' 19''$  East, 86.06 feet;

4. Thence on a curve to the left having a central angle of  $13^{\circ} 56' 48''$ , a radius of 1482.53 feet, for an arc length of 360.87 feet (chord South  $15^{\circ} 23' 43''$  East, 359.98 feet);

Thence leaving said right of way South  $44^{\circ} 37' 10''$  West, 106.45 feet (record = "Southwesterly 97 feet") to the true point of beginning.

**PARCEL 23:**

That part of the Southwest quarter of the Southwest quarter in Section 16, Township 57 North, Range 1 East of the Boise Meridian, lying South and West of the Burlington Northern Inc. Railway right of way and Government Lot 5 in Section 17, Township 57 North, Range 1 East, of the Boise Meridian, save and excepting therefrom:

The South 350 feet of Government Lot 5 in said Section 17, and also that part of the Southwest quarter of the Southwest quarter in said Section 16 lying Westerly of said Burlington Northern Inc. right of way as now in use and described as follows:

Beginning at the Southwest corner of said Section 16; Thence North along the West Section line 350 feet; Thence East to the centerline of Trestle Creek; Thence Southeasterly along said centerline to the South line of Section 16; Thence West along the Section line 720 feet, more or less, to the point of beginning.

SAID parcel is now described as follows:

A tract of land situated in the Southwest quarter of the Southwest quarter of Section 16, lying Southwest of Montana Rail Link Railroad right of way and Government Lot 5 of Section 17, all in Township 57 North, Range 1 East of the Boise Meridian, Bonner County, Idaho; being a portion of that property described as Parcel 2 of Instrument No. 168846 and more particularly described as follows:

Beginning at the intersection of the South line of the Southwest quarter of the Southwest quarter of Section 16 and the Southwesterly right of way of Montana Rail Link Railway which is South  $88^{\circ} 10' 36''$  East, 834.19 feet from the Southwest corner of Section 16; Thence leaving said South line and along said right of way North  $23^{\circ} 38' 59''$  West, 1457.84 feet to the intersection with the North line of the Southwest quarter of the Southwest quarter; Thence leaving said right of way and along the North line of the Southwest quarter of the Southwest quarter, North  $88^{\circ} 43' 23''$  West, 243.71 feet to the Northwest corner of the Southwest quarter of the Southwest quarter; Thence along the North line of Government Lot 5 in Section 17, North  $89^{\circ} 23' 45''$  West, 1223.84 feet to the meander line of Lake Pend Oreille, as defined by the original GLO Survey; Thence leaving said North line and along said meander line the following two (2) courses:

South  $52^{\circ} 55' 48''$  East, 561.00 feet; Thence South  $37^{\circ} 55' 48''$  East, 798.96 feet to a point on a line lying 350.00 feet North of and parallel to the South line of the Southwest quarter of the Southwest quarter of Section 16; Thence along said parallel line, South  $88^{\circ} 10' 56''$  East, 281.27 feet to the West line of the said Southwest quarter of the Southwest quarter; Thence continuing South  $88^{\circ} 10' 56''$  East, 159.02 feet to the intersection with the centerline of Trestle Creek; Thence along the centerline of Trestle Creek the following eight (8) courses:

1. South  $52^{\circ} 54' 34''$  East, 63.58 feet;
2. Thence South  $44^{\circ} 37' 26''$  East, 117.83 feet;
3. Thence South  $42^{\circ} 08' 45''$  East, 77.28 feet;
4. Thence South  $80^{\circ} 05' 07''$  East, 145.49 feet;

5. Thence South 55° 15' 32" East, 86.34 feet;
6. Thence South 46° 56' 31" East, 113.98 feet;
7. Thence South 75° 43' 10" East, 58.83 feet;
8. Thence South 37° 48' 28" East, 27.37 feet to the intersection with the South line of the Southwest quarter of the Southwest quarter;

Thence leaving said creek centerline and along said South line South 88° 10' 56" East, 116.80 feet to the true point of beginning.

**PARCEL 24:**

A portion of the Northeast quarter of the Northwest quarter and Government Lot 1 of Section 21, Township 57 North, Range 1 East, Boise Meridian, Bonner County, Idaho, described as follows:

Beginning at a point where the South line of the Northeast quarter of the Northwest quarter of Section 21, Township 57 North, Range 1 East of the Boise Meridian, Bonner County, Idaho, intersects the West line of the Northern Pacific Railroad Company right of way; Thence 600 feet Northerly along said railroad right of way; Thence West to the meander line of lake; Thence 600 feet Southerly to the South line of Lot 1 of said Section 21; Thence East to the Point of Beginning.

SAID parcel is now described as follows:

A tract of land situated in the Northeast quarter of the Northwest quarter and Government Lot 1 of Section 21, Township 57 North, Range 1 East of the Boise Meridian, Bonner County, Idaho, more particularly described as follows:

Beginning at the intersection of the South line of the Northeast quarter of the Northwest quarter of Section 21 and the Westerly right of way of Montana Rail Link Railroad which is South 88° 55' 48" East 139.54 feet from the Southwest corner of said Northeast quarter of the Northwest quarter; Thence leaving said South line and along said right of way the following two (2) courses:

1. On a non-tangential curve to the left having a central angle of 10° 44' 25" (radial bearing South 65° 01' 49" West) a radius of 2664.79 feet, for an arc length of 499.53 feet (chord North 30° 20' 24" West, 498.80 feet);
2. Thence North 25° 10' 12" West, 100.47 feet;

Thence leaving said right of way and parallel to the South line of Government Lot 1, North 88° 55' 48" West, 936.05 feet to the meander line of Lake Pend Oreille as defined in the original GLO Survey; Thence along said meander line the following two (2) courses:

1. South 14° 25' 48" East, 271.54 feet;
2. Thence South 46° 40' 48" East, 378.00 feet to the intersection with the South line of Government Lot 1;

Thence along said South line South 88° 55' 48" East, 748.52 feet to the Southeast corner of Government Lot 1; Thence along the South line of the Northeast quarter of the Northwest quarter, South 88° 55' 48" East, 139.54 feet to the true point of beginning.

*FILED  
239217*

WHEN RECORDED MAIL TO  
BAR K, INC.  
201 LAFAYETTE CIRCLE  
2nd FLOOR  
LAFAYETTE CA 94549

FILED BY First American Title 2008 AUG -6 P 3:31 9300 MARIE SCOTT BONNER COUNTY RECORDER CB DEPUTY	FILED BY First American Title 2008 AUG -6 P 3:39 9300 MARIE SCOTT BONNER COUNTY RECORDER CB DEPUTY
--	--

Loan No. P0107

756397

756398

756399

SPACE ABOVE THIS LINE FOR RECORDER'S USE

**ALL-INCLUSIVE MORTGAGE**  
**Assignment of Rents, Security Agreement, and Fixture Filing**

This "Mortgage" is dated as of August 1, 2008.

The "Mortgagor" under this Mortgage is Pend Oreille Bonner Development, LLC, a Nevada limited liability company.

The Mortgagor's address for notice is 6900 South McLarran Blvd, Suite 1010, Reno, Nevada 89509.

The "Mortgagee" under this Mortgage is MORTGAGE FUND '08 LLC, a Delaware limited liability company.

Mortgagor has contracted to borrow from Mortgagee the principal sum of \$21,980,000.00 and is indebted to Mortgagee for so much of said loan as Mortgagee shall disburse to Mortgagor from time to time. This debt is evidenced by an ALL-INCLUSIVE NOTE SECURED BY MORTGAGE of even date herewith, with a maturity date on the date that that is the last day of the twenty-fourth (24th) full calendar month (plus the first partial month, if any) following the date of recordation of this Mortgage (the "Maturity Date").

**THIS MORTGAGE IS BEING RECORDED AFTER A MORTGAGE IN FAVOR OF PENSICO TRUST CO., CUSTODIAN FBO BARNEY NG OF EVEN DATE HEREWITH SECURING A PROMISSORY NOTE IN THE PRINCIPAL SUM OF \$2,700,000.00. THIS MORTGAGE IS EXPRESSLY INTENDED TO BE JUNIOR IN PRIORITY TO SAID \$2,700,000.00 MORTGAGE.**

This Mortgage is intended also as a fixture, minerals, and timber filing and is to be indexed as such in the real estate records.

MORTGAGE #P0107 (8-1-08)



Page 1 of 31

This Mortgage is dated as the day and year first set forth on page 1 hereof by Mortgagor to Mortgagee, and it shall be effective and binding upon recordation.

**WITNESSETH:**

Mortgagor has executed an All-Inclusive Note Secured by Mortgage ("Note") of even date herewith in favor of Mortgagee. The principal amount under the Note is \$21,980,000.00. The advancement of the principal amount by Mortgagee to Mortgagor is herein referred to as the "Loan." Interest on the principal accrues at the rate of twelve percent (12%) per annum, with all principal and accrued and unpaid interest being due in full on the Maturity Date.

In consideration of the foregoing, and for other good and valuable consideration, the receipt and sufficiency of which are hereby acknowledged, Mortgagor, acknowledging the benefits to them of the Loan, hereby irrevocably GRANTS, BARGAINS, SELLS and CONVEYS unto Mortgagee and Mortgagee's respective heirs and assigns, with right of entry and possession, all of Mortgagor's present and hereafter acquired estate, right, title and interest in, to and under all real and personal property of Mortgagor located in Bonner County, Idaho now owned or hereinafter acquired, including, without limitation, that property more specifically identified in EXHIBIT A of this Mortgage (the "Premises").

Mortgagor further grants and assigns unto Mortgagee, and Mortgagee's respective heirs and assigns, a first lien and security interest in and to the all of Mortgagor's rights, title, and interest in the Premises and property and property rights appurtenant to, located on, existing in conjunction with the Premises (the "Mortgaged Property") including:

A. All and singular the easements, rights-of-way, water rights or every kind and nature (including but not limited to claims, decrees, applications, permits, licenses, storage rights, ditches and ditch rights, riparian and littoral rights), rights to timber to be cut, minerals and mineral rights, rights of use or occupancy, privileges, franchises, tenements, appendages, hereditaments and appurtenances and all other rights thereunto belonging or in any way appertaining, and all of the estate, right, title, interest, claim and demand whatsoever of Mortgagor therein or thereto, either at law or in equity, in possession or in expectancy, now or hereafter acquired, and

B. All fixtures, structures, buildings and improvements of every kind and description now or at any time hereafter located on the Premises (hereinafter referred to as the "Improvements"), including but not limited to all fences, sheds, barns, out buildings, corrals and animal chutes, fixed irrigation equipment and pumps, wells, and any additions to, substitutions for, changes in or replacements of the whole or any part thereof, now or at any time hereafter affixed to, attached to, placed upon or used in any way in connection with the use, enjoyment, occupancy or operation of the Premises or any portion thereof; and

C. All right, title and interest of Mortgagor in and to all streets, railways, roads, and public places, opened or proposed, and all easements and rights-of-way, public or private, tenements, hereditaments, rights and appurtenances, now or hereafter used in connection with, belonging or appertaining to, the Premises; and

D. All of the royalties, rents, issues, profits, revenue, income and other benefits of the Premises, or arising from the use or enjoyment of all or any portion thereof or from any lease or agreement pertaining thereto (collectively the "Profits"), and all right, title and interest of Mortgagor in and to all leases ("Leases") of the Premises now or hereafter entered into with all right, title and interest of Mortgagor thereunder; subject to, however, the provisions contained in Section 1.9 hereof;

E. All plans, specifications, drawings, engineering or similar studies or calculations, tests, surveys, designs, or related materials pertaining to the Premises;

F. All entitlements, permits, approvals, pending applications, rights to utilize or hook up to utilities, or agreements relating to the use or development of the Premises;

G. All agreements (including agreements relating to washers, dryers, and vending machines), contracts, escrows, escrow deposits, and other arrangements, now or hereafter entered into, respecting or pertaining to the use, occupation, construction, management or operation of the Premises;

H. All tradenames, trademarks, service marks, logos, copyrights, goodwill, books, and records and all other general intangibles relating to or used in connection with the operation of the Premises;

I. All accounts, accounts receivable, books, records, documents, instruments, chattel paper, claims, warranties, general intangibles, deposit accounts, actions, claims, suits, judgments, proofs of claim in bankruptcy, and causes of action which now or hereafter relate to, are derived from, or are used in connection with the Premises or any personalty related to the Premises;

J. All proceeds (including claims and demands therefor) of the conversion, voluntary or involuntary, of any of the foregoing into cash or liquidated claims, including, without limitation, proceeds of insurance and condemnation awards; and

K. All unsold memberships in any golf, ski, boating, hunting, or other similar organization servicing the owners, occupants, guests, or invitees at the Premises.

**TO HAVE AND TO HOLD** the Mortgaged Property for the purposes and uses herein expressed and **FOR THE PURPOSE OF SECURING**, in such order of priority as Mortgagee may elect:

1. Payment of the aggregate of the unpaid principal balance of the Note, all interest accrued and accruing thereon, and all other charges under the Note and any and all modifications, extensions or renewals thereof.

2. Due, prompt, and complete observance, performance, and discharge of all obligations of the Mortgagor under this Mortgage and any and all modifications, extensions or renewals of this Mortgage.

3. Due, prompt, and complete observance, performance, and discharge of all obligations of the Mortgagor under any other Mortgage, Security Agreement, Fixture Filing, Loan Agreement, or other instrument given to further secure or evidence the indebtedness under the Note, and any and all modifications, extensions or renewals thereof (the "Other Mortgages").

The foregoing obligations are referred to herein as the "Secured Obligations."

#### BEGINNING OF ALL-INCLUSIVE PROVISIONS

This is an all-inclusive Mortgage and is subject and subordinate to the following mortgages now of record or recorded concurrently herewith securing those certain notes (hereinafter "INCLUDED NOTE") the current unpaid principal balances of which are included in the Note:

<b>FIRST INCLUDED NOTE</b>	
<b>Date of INCLUDED NOTE:</b>	March 6, 2007
<b>Amount of INCLUDED NOTE:</b>	Original Amount: \$ 21,200,000.00 Principal Balance as of closing on this loan: \$6,172,325.18 As of closing on this loan interest is paid to: July 31, 2008
<b>Maker of INCLUDED NOTE:</b>	The undersigned
<b>Payee of INCLUDED NOTE:</b>	R.E. LOANS, LLC, a California limited liability company
<b>Date of mortgage securing INCLUDED NOTE:</b>	March 6, 2007
<b>Mortgagor of mortgage securing INCLUDED NOTE:</b>	The Undersigned
<b>Mortgagee of mortgage securing INCLUDED NOTE:</b>	R.E. LOANS, LLC, a California limited liability company
<b>Instrument number of mortgage securing INCLUDED NOTE:</b>	724829 and 724834
<b>Date of recordation of mortgage securing INCLUDED NOTE:</b>	March 15, 2007
<b>County of recordation of mortgage securing INCLUDED NOTE:</b>	Bonner County, Idaho



<b>SECOND INCLUDED NOTE</b>	
Date of INCLUDED NOTE:	August 1, 2008
Amount of INCLUDED NOTE:	Original Amount: \$ 2,700,000.00 Outstanding Principal Balance as of closing on this loan: \$2,700,000.00
Maker of INCLUDED NOTE:	The undersigned
Payee of INCLUDED NOTE:	PENSCO TRUST CO., custodian fbo BARNEY NG
Date of mortgage securing INCLUDED NOTE:	August 1, 2008
Mortgagor of mortgage securing INCLUDED NOTE:	The Undersigned
Mortgagee of mortgage securing INCLUDED NOTE:	PENSCO TRUST CO., custodian fbo BARNEY NG
Instrument number of mortgage securing INCLUDED NOTE	To be recorded immediately before this Mortgage
Date of recordation of mortgage securing INCLUDED NOTE	To be recorded immediately before this Mortgage
County of recordation of mortgage securing INCLUDED NOTE:	Bonner County, Idaho

In the event of the foreclosure of the lien of this Mortgage, the indebtedness due Mortgagee may not exceed the sum of the following amounts:

- a. The difference between the then unpaid balance of principal and interest on the Note secured hereby and the then unpaid balance of principal and interest on the INCLUDED NOTES; and
- b. The aggregate of all amounts paid by Mortgagee pursuant to the terms of this Mortgage prior to the date of such foreclosure sale for taxes and assessments, insurance premiums, delinquency charges, foreclosure costs, and any other sums advanced by Mortgagee pursuant to the terms of this Mortgage, or the Note, to the extent the same were not previously repaid by Mortgagor to Mortgagee; and
- c. The costs of foreclosure hereunder plus attorneys fees and costs incurred by Mortgagee in enforcing this Mortgage or the Note secured hereby as permitted by law.

At such times as the Note secured hereby becomes all due and payable, the amount of principal and interest then payable to Mortgagee thereunder shall be reduced by the then unpaid balances of principal and interest due on the INCLUDED NOTES.

Mortgagor agrees to not cause an increase in the unpaid principal balances of the INCLUDED NOTES without the written consent of Mortgagee. Mortgagor further agrees to not amend, modify, or otherwise change any of the terms of the INCLUDED

NOTES, or any other agreement between Mortgagor and the payees of the INCLUDED NOTES relating to the INCLUDED NOTES, without the written consent of Mortgagee.

The obligation of Mortgagee hereunder to Mortgagor shall terminate upon the earlier of (1) foreclosure of the lien of this Mortgage, or (2) cancellation of the Note secured hereby and release of this Mortgage.

If at any time the unpaid balance of the Note secured hereby, accrued interest thereon, and all other sums due pursuant to the terms thereof and all sums advanced by Mortgagee pursuant to the terms of this Mortgage, is equal to or less than the unpaid principal balances of the INCLUDED NOTES and accrued interest thereon, the Note secured hereby, at the request of Mortgagor, shall be cancelled and the Property shall be released from the lien of this Mortgage.

Mortgagor shall perform the obligations secured by the mortgages securing the INCLUDED NOTES other than the payments to be made by Mortgagee as set forth in the Note secured by this Mortgage.

If there is a conflict between these all-inclusive provisions and any other provisions of this Mortgage, that conflict shall be resolved in favor of these all-inclusive provisions.

**END OF ALL-INCLUSIVE PROVISIONS**

**ARTICLE 1.**

**COVENANTS OF MORTGAGOR**

Mortgagor covenants, warrants and agrees to and with Mortgagee as follows:

1.1 Mortgagor will pay the principal and all other sums becoming due with respect to the Note at the time and place and in the manner specified in the Note, according to the terms thereof.

1.2 Mortgagor has good and marketable title to the Mortgaged Property subject to no lien, charge or encumbrance except for the lien of this Mortgage and those exceptions set forth in the commitments for title insurance and policies of title insurance provided for herein; this Mortgage is and will remain a valid and enforceable first lien on the Mortgaged Property. Mortgagor has lawful authority to grant, assign, transfer and mortgage its interest in the Mortgaged Property in the manner and form hereby done or intended. Mortgagor will preserve its interest in and title to the Mortgaged Property and will forever warrant and defend the same to Mortgagee and will forever warrant and defend the validity and priority of the lien hereof against the claims of all persons and parties whomsoever, unless Mortgagor provides prior written consent to subordination of its priority. Mortgagor shall promptly and completely observe, perform and discharge each and every obligation, covenant and agreement affecting the Mortgaged Property whether the same is prior and superior or subject and subordinate thereto.

1.3

(a) Mortgagor will, at its own cost and without expense to Mortgagee, do, execute, acknowledge and deliver all and every such further acts, deeds, transfers and assurances as Mortgagee shall from time to time reasonably require for the better assuring, conveying, assigning, transferring and confirming unto Mortgagee the property and rights hereby conveyed or assigned or intended now or hereafter so to be, or which Mortgagor may be or may hereafter become bound to convey or assign to Mortgagee, or for carrying out the intention or facilitating the performance of the terms of this Mortgage, or for filing, registering or recording this Mortgage and, on demand, Mortgagor will execute and deliver, and after the occurrence and during the continuance of an Event of Default hereby authorizes Mortgagee to execute to the extent Mortgagor may lawfully do so, one or more financing statements or comparable security instruments to evidence more effectively the lien hereof upon the Mortgaged Property.

(b) Mortgagor will pay all filing, registration and recording fees, and all expenses incident to the execution and acknowledgement of this Mortgage, any modification or addition supplemental hereto, any security instrument with respect to the Mortgaged Property, and any instrument of further assurance, and all federal, state, county and municipal stamp taxes and other taxes, duties, imposts, assessments and

governmental charges arising out of or in connection with the execution and delivery of the Note, this Mortgage, any supplements hereto, any security instrument with respect to the Mortgaged Property or any instrument of further assurance.

1.4 Mortgagor will maintain insurance with responsible and reputable insurers in such amounts and covering such risks as are reasonably requested by Mortgagee to protect the interests of Mortgagee in the Mortgaged Property, and in the case of liability insurance shall name the Mortgagee as additional insureds, and with respect to the Mortgaged Property such insurance shall name the Mortgagee as loss payees and additional insureds. The Mortgagor will furnish the Mortgagee with certificates or other evidence of all insurance covering the Mortgaged Property. All insurance policies shall provide that they shall not, with respect to the Mortgagor or Mortgaged Property, be terminated or cancelled, nor shall, with respect to the Mortgagor or Mortgaged Property, the coverages or amounts thereunder or thereof be reduced, without at least thirty (30) days' prior written notice to Mortgagee and shall protect the Mortgagee from any breach of warranty by Mortgagor in connection therewith. Receipt of notice of termination or cancellation of any such insurance policies or reduction of coverages or amounts thereunder, with respect to the Mortgagor or Mortgaged Property, without receipt prior to the termination, cancellation or reduction date of evidence of renewals or replacements of such policies or of increase of such coverages or amounts, as the case may be, shall entitle the Mortgagee to renew any such policies, cause the coverages and amounts thereof to be maintained at levels satisfactory to Mortgagee or otherwise to obtain similar insurance in place of such policies, in each case at the expense of the Mortgagor. Mortgagor will promptly notify Mortgagee in writing after any loss or damage to the Mortgaged Property, including but not limited to any loss or damage covered by any insurance.

1.5 Mortgagor, upon obtaining knowledge of the pendency or institution of any proceedings for the condemnation of the Premises or any portion thereof or knowledge of any casualty damage to the Mortgaged Property or damage of any kind, will promptly notify Mortgagee in writing thereof. Mortgagee may participate in any proceedings and join Mortgagor in adjusting any loss covered by insurance. All compensation, awards, proceeds, damages, claims, rights of action, and payments to which Mortgagor may become entitled ("Awards") shall be paid over to Mortgagee to the extent that the amount thereof does not exceed the Secured Obligations. Notwithstanding the foregoing, any Award that does not exceed \$10,000.00 shall be paid over to Mortgagor, provided that Mortgagor shall promptly repair any damage to Improvements occasioned by any condemnation or casualty that gave rise to such Award. Mortgagee shall have the sole and absolute discretion, notwithstanding the fact that the security given hereby may not be impaired by a partial condemnation, to apply any part or all of the Award collected by it in connection with any condemnation proceeding (i) upon any indebtedness secured hereby and in such order as Mortgagee may determine, or (ii) without reducing the indebtedness secured hereby, to the reimbursement of Mortgagee for expenses incurred by them in the restoration of the Mortgaged Property. Such application shall not cure or waive any default or notice of default hereunder or

invalidate any act done pursuant to such notice. Mortgagor shall not be required to repair any damage to Improvements occasioned by any condemnation or casualty if the Award with respect thereto is collected by Mortgagee and is not applied by Mortgagee to reimburse Mortgagor for its expenses in conjunction with such condemnation or casualty.

1.6

(a) Mortgagor shall promptly pay and discharge all taxes, assessments and other governmental charges on the Mortgaged Property prior to the date on which substantial penalties are attached thereto, or establish adequate reserves for the payment of such taxes, assessments and other governmental charges, and make all required withholding and other tax deposits, except to the extent that such taxes, assessments or other governmental charges or levies are being actively contested in good faith by appropriate proceedings and are adequately reserved against.

(b) Mortgagor will pay, from time to time when the same shall become due, all lawful claims and demands which, if unpaid, might result in or permit the creation of a lien on the Mortgaged Property or any part thereof, or on the revenues, issues, income and profits arising therefrom, and in general will do or cause to be done everything necessary so that the lien hereof and its priority shall be fully preserved and so that the Mortgaged Property shall remain unencumbered at the sole cost of Mortgagor, without expense to Mortgagee. Provided, however, that Mortgagor may, at Mortgagor's sole expense, dispute any such claim or lien is a good faith basis for dispute exists, provided that Mortgagor shall obtain a bond sufficient to release any such lien prior to the foreclosure of any such lien.

1.7 All right, title and interest of Mortgagor in and to all extensions, improvements, betterments, renewals, substitutes and replacements of and all additions and appurtenances to the Mortgaged Property hereafter acquired by or released to Mortgagor or constructed, assembled or placed by Mortgagor on the Premises, and all conversions of the security constituted thereby, immediately upon such acquisition, release, construction, assembling, placement or conversion, as the case may be, and in each such case, without any further mortgage, conveyance, assignment or other act by Mortgagor, shall become subject to the lien of this Mortgage as fully and completely and with the same effect as though now owned by Mortgagor and specifically described in the granting clause hereof, and at any and all times Mortgagor will execute and deliver to Mortgagee any and all such further assurances, mortgages, conveyances or assignments thereof as Mortgagee may reasonably require for the purpose of expressly and specifically subjecting the same to the lien of this Mortgage.

1.8 This Mortgage shall constitute a security agreement with respect to any part of the Mortgaged Property that is "fixtures" and any other part of the Mortgaged Property that constitutes tangible or intangible personal property (including, without limitation, all proceeds and products of the Premises) and Mortgagor hereby grants to Mortgagee a first priority security interest in said collateral. Mortgagor hereby

authorizes Mortgagee to file with the appropriate filing officer or office at Mortgagor's sole cost and expense such security agreements, financing statements or other instruments as Mortgagee may reasonably request or require in order to impose or perfect the lien or security interest created hereby more specifically thereon. In the event of a default under this Mortgage or the Other Mortgages, Mortgagee shall be entitled to foreclose its security in said collateral in the manner provided by law.

1.9 Mortgagor will not execute any lease of all or part of the Mortgaged Property without Mortgagee's prior written consent, which consent shall be given or withheld in Mortgagee's sole and absolute discretion, and will at all times promptly and faithfully perform or cause to be performed, all of the covenants, conditions and agreements contained in all leases of the Mortgaged Property now or hereafter existing on the part of the lessor thereunder to be kept and performed.

1.10 Without the prior written consent of Mortgagee being first had and obtained, which consent shall be granted or withheld in Mortgagee's sole and absolute discretion, Mortgagor will not execute or deliver any pledge, security agreement, mortgage or deed of trust or similar security instrument covering all or any portion of the Mortgaged Property or any interest therein ("Subordinate Mortgage").

1.11 Mortgagor will not commit any waste on the Premises. Mortgagor will not materially change the use of the Mortgaged Property. Mortgagor will not make any application to any federal, state or local governmental authority ("Governmental Authority") for a change in zoning or a change in any other similar law, ordinance, statute, rule, order, decree, directive or regulation ("Laws") affecting the Mortgaged Property nor will Mortgagor consent to any such change without the prior written consent of Mortgagee, which consent shall be granted or withheld in the sole discretion of Mortgagee, except for or with respect to any change which would not have a material adverse effect on the business, properties, assets, operations or condition, financial or otherwise, of Mortgagor, or otherwise on the ability of Mortgagor to carry out its obligations under the Note and this Mortgage, or a change which is required for the development of the Property. Mortgagor will at all times comply in all material respects with all Laws of any Governmental Authority having or exercising jurisdiction over the Premises or otherwise affecting the Mortgaged Property or any portion thereof, will maintain and keep the improvements and Mortgaged Property in good operating order and condition, and will promptly make, from time to time, all repairs, renewals, replacements, additions and improvements in connection therewith which are needful or desirable to that end.

1.12 Mortgagor will, at any reasonable time and from time to time, upon notice to the Mortgagee, permit the Mortgagee or its representatives to inspect the Mortgaged Property.

1.13 Mortgagee shall be subrogated, notwithstanding their release of record, to any liens, superior titles, mortgages, deeds of trust, liens, encumbrances, rights, equities and charges of all kinds heretofore or hereafter existing on the Mortgaged Property to the extent that the same are paid or discharged by Mortgagee or from the proceeds of the loan evidenced by the Note.

1.14 Without affecting the liability of Mortgagor or of any other person who is or shall become bound by the terms of this Mortgage or who is or shall become liable for the performance of any obligation secured hereby, Mortgagee may, in such manner, upon such terms and at such times as they deem best and without notice or demand, release any party now or hereafter liable for the performance of any such obligation, extend the time for such performance, accept additional security therefor, and alter, substitute or release any property securing such performance. No exercise or non-exercise by Mortgagee of any of its rights under this Mortgage, no dealing by Mortgagee with any person, firm or corporation and no change, impairment, loss or suspension of any right or remedy of Mortgagee shall in any way affect any of the obligations of Mortgagor hereunder or any security furnished by Mortgagor, or give either Mortgagor any recourse against Mortgagee.

1.15 Except for a sale resulting in a partial reconveyance in accordance with the provisions of the Loan Agreement between Mortgagor and Mortgagee, Mortgagor shall not sell, assign, transfer or encumber in any way Mortgagor's interest or any portion thereof in the Mortgaged Property, without the prior written consent of Mortgagee.

1.16 Mortgagor will not cause, permit or suffer any default or Event of Default under the Note, this Mortgage or the Other Mortgages or any other document or instrument securing or pertaining to the Note.

1.17 Mortgagor will comply with all applicable Environmental Laws, except to the extent that any noncompliance would not have a material adverse effect on the business, properties, assets, operations or condition, financial or otherwise, of the Mortgagor, or otherwise on the ability of Mortgagor to carry out its obligations under the Note; and Mortgagor will provide to Mortgagee, promptly upon receipt, copies of any correspondence, notice, pleading, citation, indictment, complaint, order, decree or other document from any source asserting or alleging a circumstance or condition which requires or is reasonably likely to require a financial contribution by the Mortgagor under any Environmental Laws or which seeks damages or civil, criminal or punitive penalties from the Mortgagor for an alleged violation of any Environmental Laws. In the event of any such circumstance, the Mortgagor agrees to permit the Mortgagee or any independent agent selected by the Mortgagee to conduct an environmental assessment at the Mortgagor's expense but in such a manner so as not to unreasonably interfere with the business operations of the Mortgagor. This provision shall not relieve the Mortgagor from conducting its own environmental investigations or taking any other steps necessary to comply with any Environmental Laws.

1.18 Mortgagor will comply with the requirements of all applicable laws, rules, regulations and orders of any governmental authority, except when the failure to so comply would not have a material adverse effect on the business, properties, assets, operations or condition, financial or otherwise, of the Mortgagor or either of them, or otherwise on the ability of the Mortgagor to carry out their obligations under the Note.

1.19 If Mortgagor's interest in the Mortgaged Property, or any portion thereof, is that of a lessee, then Mortgagor shall: (i) pay prior to delinquency all rent and other charges that fall due under the provisions of such lease; (ii) fully, faithfully, and punctually observe and perform all other terms, covenants, agreements, and conditions required of it under the terms of such lease; (iii) promptly notify Mortgagee, in writing, of the default by Mortgagor or the lessor under any provisions of such lease, or of the occurrence of any event which, with notice or the passage of time, would constitute a default under such lease; (iv) promptly cause any notice which it receives from the lessor under such lease to be delivered to Mortgagee; (v) if any indebtedness secured by this Deed of Trust remains unpaid at a time when notice may or must be given by Mortgagor of the exercise of any right or option to extend the term of such lease, then Mortgagor shall promptly give notice of the exercise of such right or option in accordance with the provisions of such lease; (vi) promptly notify the lessor under such lease of the existence and execution of this Mortgage and the name and address of Mortgagee; and (vii) not terminate (including a termination or rejection as a part of any bankruptcy or similar proceeding), cancel, surrender, modify, change, alter, or amend such lease, either orally or in writing, without the written consent of Mortgagee. Without imposing any obligation upon Mortgagee to do so, Mortgagor hereby appoints Mortgagee as Mortgagor's attorney in fact to perform any or all of the foregoing acts to the extent necessary to preserve and protect Mortgagor and/or Mortgagee's interest in said leasehold estate.

1.20 Except for a sale resulting in a partial reconveyance in accordance with the provisions of the Loan Agreement between Mortgagor and Mortgagee, Mortgagor shall not transfer the Property without the prior written consent of Mortgagee, which consent may be withheld in Mortgagee's sole discretion. Consent to one transfer shall not be deemed to be a waiver of the right to require consent to other transfers. Except for a transfer resulting in a partial reconveyance of this Mortgage if the Note, any Loan Agreement between Mortgagor and Mortgagee, or this Mortgage has a partial release clause, if Mortgagor transfers the Property or any portion thereof, or any interest therein, without first obtaining the written consent of Mortgagee, all indebtedness secured by this Mortgage shall, at the option of Mortgagee and without notice or demand, become immediately due and payable. As used herein, transfer includes, but is not limited to, the sale, option to sell, contract to sell, convey, encumber, mortgage (including encumber by a mortgage), pledge, hypothecate, or lease with option to purchase of the Property, or any portion thereof, or any interest therein, whether voluntary, involuntary, by operation of law, or otherwise, or the transfer of more than a 50% interest of Mortgagor if Mortgagor is anything other than a natural person.



---

**ARTICLE 2.**

**EVENTS OF DEFAULT**

Each of the following shall constitute an event of default ("Event of Default") hereunder:

2.1 The Mortgagor shall fail to pay interest or the principal amount of the Note when due, or any fee or other amount payable under the Note, hereunder or under either of the Other Mortgages, on the due date thereof.

2.2 Any representation or warranty by the Mortgagor shall prove to have been incorrect when made in any material respect.

2.3 The Mortgagor shall fail to perform or observe any non-payment term, covenant or agreement contained in this Mortgage, the Note, or any Other Mortgages, on their part to be performed or observed, which failure has not been cured by the Mortgagor within any applicable cure period as may be provided for.

2.4 The sale, assignment, lease or other disposition of all or substantially all of the Mortgaged Property, or the property encumbered by either of the Other Mortgages, other than in compliance with this Mortgage or the Other Mortgages.

2.5 The occurrence of any other event of default as defined in the Note or the Other Mortgages.

**ARTICLE 3.**

**REMEDIES**

Upon the occurrence and during the continuance of any Event of Default, Mortgagee, and either and both of them, shall have the following rights and remedies:

3.1 Mortgagee may declare the entire principal of the Note then outstanding to be due and payable immediately, and, notwithstanding the stated maturity in the Note or any other term or provision of the Note or this Mortgage to the contrary, the outstanding principal amount of the Note shall become and be immediately due and payable.

3.2 If Mortgagee shall have exercised the option provided in Section 3.1 above, Mortgagee in person or by agent may, without any obligation so to do and without notice or demand upon Mortgagor and without releasing Mortgagor from any obligation hereunder (i) make any payment or do any act which Mortgagor has failed to make or do; (ii) enter upon, take possession of, manage and operate the Mortgaged Property or any part thereof; (iii) make or enforce, or, if the same be subject to modification or cancellation, modify or cancel any leases of the Mortgaged Property or any part thereof upon such terms or conditions as Mortgagee deem proper; and (iv) obtain and evict

tenants, and fix or modify rents, make repairs and alterations and do any acts which Mortgagee deem proper to protect the security hereof. The entering upon and taking possession of the Mortgaged Property, the collection of any rents, royalties, issues, profits, revenue, income or other benefits and the application thereof as aforesaid shall not cure or waive any default theretofore or thereafter occurring or affect any notice of default hereunder or invalidate any act done pursuant to any such notice, and, notwithstanding continuance in possession of the Mortgaged Property, or any part thereof, by Mortgagor, Mortgagee or a receiver, and the collection, receipt and application of rents, royalties, issues, profits, revenue, income or other benefits, Mortgagee shall be entitled to exercise every right provided for in this Mortgage or by law upon or after the occurrence and during the continuance of an Event of Default. Any of the actions referred to in this Section may be taken by Mortgagee, or either of them, in person or by agent, with or without bringing any action or proceeding, or by receiver appointed by a court, and any such action may also be taken without regard to the adequacy of the security for the indebtedness hereby secured. Further, Mortgagee, at the expense of Mortgagor, may from time to time maintain and restore the Mortgaged Property or any part thereof as Mortgagee may reasonably deem desirable and may insure the same.

3.3 If Mortgagee shall have exercised the option provided in Section 3.1 above, Mortgagee shall be entitled, without notice and to the full extent provided by law, to the appointment by a court having jurisdiction of a receiver to take possession of and protect the Mortgaged Property or any part thereof, and operate the same and collect the rents and profits.

3.4 If Mortgagee shall have exercised the option provided in Section 3.1 above, Mortgagee may bring an action in any court of competent jurisdiction to foreclose this Mortgage or to enforce any of the covenants and agreements hereof. By virtue of judicial proceedings or of a judgment or decree of foreclosure and sale, shall operate to divest all of the estate, right, title, interest, claim and demand whatsoever, whether at law or in equity, of Mortgagor in and to the properties and rights so sold, subject to any rights of redemption provided by law, and shall be a perpetual bar, both at law and in equity, against Mortgagor and any and all persons claiming or who may claim the same or any part thereof from, through or under Mortgagor subject to any rights of redemption provided by law.

3.5 Upon any sale or sales made under or by virtue of this Article 3, Mortgagee may bid for and acquire the Mortgaged Property or any part thereof and, in lieu of paying cash therefor, may make settlement for the purchase price by crediting upon the indebtedness or other sums secured by this Mortgage the net sales price after deducting therefrom the expenses of sale and the costs of the judicial proceedings, if any, with interest at the Default Rate (as defined in the Note) and any other sums which Mortgagee are authorized to deduct under this Mortgage.

3.6 Notwithstanding the appointment of any receiver, liquidator or trustee of Mortgagor, or of any of their property, or of the Mortgaged Property or any part thereof, if Mortgagee shall have exercised the option provided in Section 3.1 above, Mortgagee shall be entitled to retain possession and control of all property now or hereafter held under this Mortgage, including, but not limited to, the Profits.

3.7 No remedy herein conferred upon or reserved to Mortgagee is intended to be exclusive of any other remedy herein or by law provided, but each shall be cumulative and shall be in addition to every other remedy given hereunder or now or hereafter existing at law or in equity or by statute. No delay or omission of Mortgagee in exercising any right or power accruing upon any Event of Default shall impair any right or power or shall be construed to be a waiver of any Event of Default or any acquiescence therein, and every power and remedy given by this Mortgage to Mortgagee may be exercised from time to time as often as may be deemed expedient.

3.8 Upon the occurrence of and during the continuance of any Event of Default, and if Mortgagee shall have exercised the option provided in Section 3.1 above, Mortgagor agree to, upon demand by Mortgagee, vacate and surrender possession of the Mortgaged Property to Mortgagee, or to a receiver, if any, and in default thereof may be evicted by any summary action or proceeding for the recovery of possession of leased premises for non-payment of rent, however designated.

3.9 In the event ownership of the Mortgaged Property or any portion thereof becomes vested in a person other than the Mortgagor herein named, Mortgagee may, without notice to the Mortgagor herein named, whether or not Mortgagee have given written consent to such change in ownership, deal with such successor or successors in interest with reference to this Mortgage and the indebtedness secured hereby, and in the same manner as with the Mortgagor herein named, without in any way vitiating, discharging or waiving Mortgagor's liability hereunder, for the indebtedness hereby secured or any Event of Default to the extent portion of ownership of the Mortgaged Property has become so vested.

3.10 In the event that there be a judicial sale hereunder and if at the time of such sale Mortgagor, or their heirs or assigns, be occupying the Premises and Improvements or any part thereof so sold, each and all shall immediately become the tenant of the purchaser at such sale which tenancy shall be a tenancy from day to day, terminable at the will of either tenant or landlord, at a rental per day based upon the value of the Premises and Improvements, such rental to be due daily to the purchaser. An action of unlawful detainer shall lie if the tenant holds over after a demand in writing for possession of said Premises and Improvements and this agreement and the trustee's deed shall constitute a lease and agreement under which any such tenant's possession arose and continued.

3.11 In the event of an Event of Default under any of the Note, this Mortgage or the Other Mortgages, Mortgagee may foreclose or exercise any right or remedy provided hereunder. Upon Mortgagor's default under this Mortgage or any Other

Mortgage, or upon any failure of Mortgagor to make payments or to satisfy his obligations under the Note, Mortgagee, at its election, may foreclose and exercise its rights and remedies under any one or more of this Mortgage and the Other Mortgages.

3.12 This Mortgage also constitutes a security agreement, on all of the terms and conditions set forth herein, to the extent that any of the Mortgaged Property is severable from the real property ("Collateral"). Mortgagor agrees that, as to the Collateral, Mortgagee shall have all of the rights and remedies of a secured party under the Uniform Commercial Code, as well as all other rights and remedies available at law or in equity. Mortgagor agrees to execute and deliver on demand, and irrevocably authorizes, constitutes, and appoints Mortgagee the attorney-in-fact of Mortgagor to execute, deliver, and/or file, any security agreements, financing statements, continuation statements, or other instruments that Mortgagee may require to impose, perfect, or continue the perfection of the lien or security interest created by this Mortgage. On the occurrence of any default under the provisions of the Note, this Mortgage, or any other agreement secured by this Mortgage, Mortgagee shall have the right to enforce any and all of the rights and/or remedies of a secured party under the Uniform Commercial Code including, without limitation: (i) the right to require Mortgagor to immediately assemble all or any portion of the Collateral and to make the same available to Mortgagee at any place designated by Mortgagee; (ii) the right to immediately take physical possession of all or any portion of the Collateral wherever it may be found, using all necessary lawful force to do so, and to exclude Mortgagor from such possession, and Mortgagor waives all claims to damages arising from or connected with any such taking or exclusion; (iii) the right to proceed with the foreclosure sale of all or any portion of the Collateral, from time to time, in any manner as may be permitted by Uniform Commercial Code, Idaho Code, Idaho Rules of Civil Procedure, or any other applicable statute, rule, or code; and, in Mortgagee's discretion, to operate all or any portion of the Collateral as a going concern pending the completion of any foreclosure sale; and (iv) the right to sell all or any portion of the Collateral at one or more public or private sales with or without having said Collateral at the place of sale, and upon such terms and in such manner as Mortgagee may determine, and Mortgagee is authorized to purchase the same at any such sale. Prior to any sale, Mortgagee may, at its option, repair or recondition all or any portion of the Collateral to such extent as Mortgagee may deem advisable and any sums expended therefore by Mortgagee, shall be immediately repaid by Mortgagor. Expenses of retaking, holding, and preparing for sale, selling, or the like will be borne by Mortgagor and will include Mortgagee's and Mortgagee's attorney fees and legal expenses. Mortgagee will give Mortgagor at least ten (10) days' prior written notice of the time and place of any public sale or other disposition of the Collateral or of the time of or after which any private sale or any other intended disposition is to be made. If the notice is sent to Mortgagor in the manner provided for the mailing of notices in this Mortgage, it is deemed reasonable notice to Mortgagor.

3.13 This Mortgage constitutes a financing statement filed as a fixture filing, and it shall be recorded in the Official Records of the County Recorder of the county in

which the Mortgaged Property is located with respect to all fixtures included within the term "Mortgaged Property" as used in this Mortgage and with respect to any goods, Collateral, or other personal property that may now be or later become fixtures. The address of Mortgagee, from which information concerning this security interest may be obtained, is set forth in the upper left corner of page 1 of this Mortgage.

#### ARTICLE 4.

#### MISCELLANEOUS

4.1 In the event any one or more of the provisions contained in this Mortgage or in the Note shall for any reason be held to be invalid, illegal or unenforceable in any respect, such invalidity, illegality or unenforceability shall not affect any other provision of this Mortgage, but this Mortgage shall be construed as if such invalid, illegal or unenforceable provision had never been contained herein or therein.

4.2 If the lien of this Mortgage is invalid or unenforceable, or if the lien is invalid or unenforceable as to any part of the Mortgaged Property, the unsecured or partially secured portion of the Mortgagor's obligations shall be considered to have been completely paid prior to the payment of the remaining and secured portion of the obligations secured hereby, and all payments made on the Mortgagor's obligations, whether voluntary or under foreclosure or other enforcement action or procedure, shall be considered to have been first paid on and applied to the full payment of that portion of the Mortgagor's obligations which are not secured or fully secured by the lien of this Mortgage.

4.3 The granting of consent by the Mortgagee to any transaction as required by the terms hereunder shall not be deemed a consent to past, future, or successive transactions.

4.4 Mortgagor shall pay or reimburse Mortgagee for all reasonable expenses incurred by Mortgagee before and after the date of this Mortgage with respect to any and all actions, matters or transactions arising out of or related to this Mortgage. Mortgagor acknowledges that from time to time the Mortgagor may receive statements for such expenses, including, without limitation, attorneys' fees and disbursements. Mortgagor shall pay such statements promptly upon receipt.

4.5 Mortgagor shall indemnify and hold harmless the Mortgagee from and against all claims, damages, losses and liabilities (including, without limitation, reasonable attorneys' fees and expenses) arising out of or based upon any matter related to the Mortgaged Property and the occupancy, ownership, maintenance or management of the Mortgaged Property by the Mortgagor. The Mortgagor further shall be personally and solely responsible for and shall indemnify and hold harmless the Mortgagee from and against any loss, damage, cost, expense or liability directly or indirectly arising out of or attributable to the breach of any representation, warranty or covenant contained in

this Mortgage or the Note relating to the Environmental Laws or the use, generation, storage, release, threatened release, discharge, disposal or presence of hazardous substances on, under or about any of the Mortgaged Property owned or leased by the Mortgagor, including without limitation (1) all consequential damages, (2) the costs of any required or necessary repair, cleanup or detoxification of the property and (3) all reasonable costs and expenses incurred by the Mortgagee or either of them in connection therewith, including but not limited to reasonable attorney's fees. The indemnifications in this paragraph are personal to the Mortgagor notwithstanding the general non-recourse nature of the Note and shall be in addition to any other liability that the Mortgagor may otherwise have to the Mortgagee and these indemnifications shall survive any foreclosure of this Mortgage and the satisfaction of the indebtedness secured hereby.

4.6 All written notices expressly provided hereunder to be given by Mortgagee to Mortgagor and all notices and demands of any kind or nature whatsoever which Mortgagor may be required or may desire to give or serve on Mortgagee shall be in writing and shall be served by personal delivery, telecopier, overnight courier or by registered or certified U.S. mail, return receipt requested, to the address set forth on the first page of this Mortgage. Any such notice or demand so served shall be deemed complete on the day of actual delivery if sent by personal delivery, telecopier, or overnight courier, or upon the date posted on the receipt if sent by certified mail. Changes in address may be made with written notice thereof to all other parties in accordance with the terms hereof.

4.7 All of the grants, obligations, covenants, agreements, terms, provisions and conditions herein shall run with the land and shall apply to, bind and inure to the benefit of the heirs and permitted assigns of Mortgagor and the heirs of Mortgagee, and the permitted endorsees, permitted transferees, successors and permitted assigns of Mortgagee.

4.8 This Mortgage may be executed in any number of counterparts and each of such counterparts shall for all purposes be deemed to be an original, and all such counterparts shall together constitute but one and the same instrument.

4.9 The prevailing party in any legal action brought by one party against the other and arising out of this Mortgage or the Note shall be entitled, in addition to any other rights and remedies he may have, to reimbursement for their expenses including court costs and reasonable attorney fees.

4.10 This Mortgage is to be construed and enforced according to the laws of the State of Idaho.

4.11 Upon satisfaction in full by Mortgagor of all of their obligations under the Note and this Mortgage, Mortgagee shall cause this Mortgage to be released of record.

THE UNDERSIGNED ACKNOWLEDGE(S) AND UNCONDITIONALLY AGREE(S) THAT THE WRITTEN AGREEMENTS AND DOCUMENTS PREPARED BY LENDER AND EXECUTED BY BORROWER(S) AND LENDER REPRESENT THE FINAL AGREEMENT BETWEEN THE PARTIES. THE WRITTEN LOAN DOCUMENTS MAY NOT BE CONTRADICTED BY ANY PRIOR, CONTEMPORANEOUS, OR SUBSEQUENT ORAL AGREEMENTS OF THE PARTIES. THERE ARE NO UNWRITTEN OR ORAL AGREEMENTS BETWEEN THE PARTIES, NOR CAN ANY UNWRITTEN OR ORAL AGREEMENTS BE MADE IN THE FUTURE.


IN WITNESS WHEREOF, Mortgagor has executed this Mortgage as of the date set forth above.

PEND OREILLE BONNER  
DEVELOPMENT, LLC, a Nevada limited liability Company  
By: PEND OREILLE BONNER  
DEVELOPMENT HOLDING, INC., a Nevada corporation, its managing member

By: *Charles W. Reeves*  
Charles W. Reeves, President

STATE OF IDAHO,  
COUNTY OF BONNER

BEFORE ME this 5th day of AUG., 2008, personally appeared Charles W. Reeves, to me personally known to be the person who is described in and who executed the above instrument and acknowledged that he is the manager of the limited liability company named above and that he is authorized as the manager of said company to execute the foregoing on behalf of said company and that he executed the same of his own free will to bind said company.



*Casey J. Linscott*  
Notary Public  
*mm* 8/14/2013

EXHIBIT A

PARCEL 1:

A tract of land located in Section 36, Township 58 North, Range 1 West AND Section 31, Township 58 North, Range 1 East of the Boise Meridian, Bonner County, Idaho, more particularly described as follows:

That portion of said Sections 36 and 31 lying East of Pack River Road, a county road, West of the Pack River, North of State Highway No. 200, and South of the South line of Government Lot 1 of said Section 31 and South of the South line of the Northeast quarter of the Northeast quarter of said Section 36;

LESS that land included in the Plat of Hidden Lakes Subdivision as recorded in Book 4 of Plats, page 64, records of Bonner County, Idaho.

ALSO LESS a parcel of land in Section 36, Township 58 North, Range 1 West of the Boise Meridian, Bonner County, Idaho more particularly described as follows:  
Commencing at the Southeast corner of said Section 36; Thence North  $52^{\circ} 11' 33''$  West 953.40 feet (record per Instrument No. 457973 North  $54^{\circ} 29' 10''$  West, 1010.58 feet) to a point on the Northerly right of way of State Highway No. 200 and the true point of beginning; Thence North  $01^{\circ} 19' 29''$  West, 244.70 feet (record per Instrument No. 457973 = North  $01^{\circ} 07' 07''$  East, 244.28 feet); Thence South  $88^{\circ} 04' 08''$  West, 348.50 feet (record per Instrument No. 457973 South  $87^{\circ} 52' 03''$  West, 348.49 feet); Thence South  $01^{\circ} 19' 12''$  West, 250.00 feet (record per instrument No. 457973 = South  $01^{\circ} 07' 07''$  West, 250.00 feet) to the Northerly right of way of State Highway No. 200; Thence along said right of way North  $80^{\circ} 34' 19''$  East 66.04 feet (record per Instrument No. 457973 = North  $79^{\circ} 46' 41''$  East, 66.62 feet); Thence on a curve to the right having a central angle of  $05^{\circ} 47' 35''$  and a radius of 2803.37 feet, for an arc distance of 283.45 feet (record per Instrument No. 457973 = a central angle of  $05^{\circ} 47' 02''$  and an arc length of 282.99 feet) to the true point of beginning.

ALSO LESS a tract of land in the Southeast Quarter of the Southeast quarter (SE1/4 SE1/4) of Section 36, Township 58 North, Range 1 West of the Boise Meridian, Bonner County, Idaho, more particularly described as follows:

Commencing at a point on the East line of said Section 36, which is N  $00^{\circ} 08' 06''$  E, 563.94 feet from the Southeast corner of the Section; thence, perpendicular to the East line of the Section, N  $89^{\circ} 51' 54''$  W, 1103.43 feet to the Southwest corner of Instrument Number 457973 on the Northerly right of way of Highway 200 and the True Point of Beginning; thence, along the Western boundary of Instrument No. 457973, N  $01^{\circ} 25' 02''$  E, 99.41 feet, to a 5/8 inch rebar and plastic cap stamped PLS 3628; thence S  $32^{\circ} 20' 51''$  W, 132.00 feet, to a 5/8 inch rebar and plastic cap stamped PLS 3628 on the Northerly right of way of Highway 200; thence, along said right of way, N  $79^{\circ} 54' 11''$  E, 69.24 feet, to the True Point of Beginning.

AND ALSO LESS a tract of land in the Southeast Quarter of the Southeast quarter (SE1/4 SE1/4) of Section 36, Township 58 North, Range 1 West of the Boise Meridian, Bonner County, Idaho, more particularly described as follows:

Commencing at a point on the East line of said Section 36, which is N  $00^{\circ} 08' 06''$  E, 582.67 feet from the Southeast corner of the Section; thence, perpendicular to the East line of the Section, N  $89^{\circ} 51' 54''$  W, 754.63 feet to the Southeast corner of Instrument Number 457973 on the Northerly right of way of Highway 200 and the True Point of Beginning; thence, along the Eastern boundary of that property described in Instrument Number 457973, N  $01^{\circ} 19' 29''$  E, 244.70 feet, to the Northeast corner of that property described in Instrument Number 457973; thence, along the Northern boundary of Instrument Number 457973, S  $88^{\circ} 04' 08''$  W, 77.25 feet, to a 5/8 inch rebar and plastic cap stamped PLS 3628; thence N  $67^{\circ} 17' 36''$  E, 84.44 feet, to a 5/8 inch rebar and plastic cap stamped PLS 3628; thence N  $88^{\circ} 04' 08''$  E,



41.01 feet, to a 5/8 inch rebar and plastic cap stamped PLS 3628; thence S 01° 19' 29" W, 277.55 feet, to a 5/8 inch rebar and plastic cap stamped PLS 3628 on the Northerly right of way of Highway No. 200; thence, along said Highway right of way on a non-tangential curve to the left (radial bearing = S 02° 28' 05" W), having a central angle of 00° 50' 13" and a radius of 2803.37 feet, for an arc distance of 40.95 feet (radial = S 01° 38' 12" W, chord = N 87° 56' 41" W, 40.95 feet), to the True Point of Beginning.

LESS a tract of land in Government Lot 2 of Section 31, Township 58 North, Range 1 East of the Boise Meridian, Bonner County, Idaho, more particularly described as follows: Beginning at the intersection of the North line of said Government Lot 2 and an existing fence line marking the right of way of an old County Road, said point being South 89° 06' 38" East, 398.07 feet from the Northwest corner of Government Lot 2 (record 361.00 feet); Thence along said fence line as noted of record per Instrument No. 217765 on a curve to the left (radial bearing = North 62° 13' 42" East) having a central angle of 19° 17' 35" and a radius of 650.32 feet, for an arc distance of 218.98 feet (chord South 37° 25' 05" East, 217.95 feet); Thence continuing along said fence line, South 47° 03' 53" East, 43.24 feet; Thence North 89° 06' 38" West, 12.33 feet; Thence continuing along the fence line, South 59° 55' 24" East, 65.99 feet to an iron pipe as described in Instrument No. 217765; Thence along the fence line, South 70° 07' 45" East, 262.49 feet to an iron pipe as described in Instrument No. 217765 (record South 70° 18' 00" East 262.00 feet; Thence South 54° 48' 04" East 67.00 feet; Thence North 40° 08' 56" East, 168.45 feet to the right bank of Pack River (record = 200.00 feet to the thread of Pack River); Thence North 40° 08' 56" East to the intersection with the thread of Pack River; Thence Northerly and upstream along the thread line of Pack River to the intersection with the North line of Government Lot 2 of said Section 31; Thence South 89° 06' 38" East, along said North line to the true point of beginning.

LESS a tract of land in Government Lots 1 and 2 of Section 31, Township 58 North, Range 1 East and the Southeast quarter of the Northeast quarter of Section 36, Township 58 North, Range 1 West of the Boise Meridian, Bonner County, Idaho and more particularly described as follows:

Mary's Pack River Lots and all that property dedicated to the public for right of way as shown and recorded in Instrument No. 699091, records of Bonner County, Idaho.

**PARCEL 2:**

A tract of land located in Section 36, Township 58 North, Range 1 West AND Section 2, Township 57 North, Range 1 West of the Boise Meridian, Bonner County, Idaho, more fully described as follows: Beginning at a point that is North 80° 05' 57" East, a distance of 386.02 feet from the South quarter corner of said Section 36, said point also being at the intersection of the South right of way of State Highway No. 200 and the East right of way of the Old Country Road; thence South 5° 14' 00" East along said East right of way of the old country road, a distance of 171.80 feet; thence continuing South 14° 35' 50" East along said East right of way, a distance of 254.70 feet to an intersection with the North right of way of Old Highway No. 200 (FAP No. 95F); thence North 72° 38' 24" East along said North right of way, a distance of 372.40 feet; thence continuing along said North right of way, North 72° 58' 33" East, a distance of 336.00 feet to an intersection with the West high bank of Dry Creek; thence Northeasterly along said West high bank, a distance of 578 feet, more or less, to an intersection with the South right of way of said State Highway No. 200; thence Westerly along said South right of way the following six (6) courses:  
1) Around a curve to the left with a radius of 2643.37 feet, a distance of 48.44 feet (the chord

- of which bears South 88° 02' 31" West, a distance of 48.43 feet);  
 2) North 79° 07' 52" West, 100.50 feet;  
 3) Around a curve to the left with a radius of 2668.37 feet, a distance of 247.30 feet (the chord of which bears South 82° 54' 00" West, a distance of 247.24 feet) to a P.S.C.;  
 4) Along a spiral curve (S=2° 12.3'), a distance of 207.68 feet (the chord of which bears South 70° 27' 12" West, a distance of 207.67 feet) to a P.S.;  
 5) South 69° 43' 21" West, 328.60 feet;  
 6) South 61° 11' 30" West, 119.79 feet to the point of beginning.

AND TOGETHER WITH any portion of the old Highway right of way abandonment, described in that certain Quitclaim Deed, executed by the State of Idaho, as Instrument No. 696025 and recorded on January 11, 2006, lying within the bounds of the above described property.  
 &nbsp;

**PARCEL 3:**

A tract of land in Government Lot 2 of Section 31, Township 58 North, Range 1 East of the Boise Meridian, Bonner County, Idaho, being that property described in Instrument No. 495753 and more particularly described as follows:

Beginning at a point on the West line of said Government Lot 2 (West line of Section 31) which is South 00° 07' 21" West, 200.00 feet from the Northwest corner of said Government Lot 2; Thence parallel to the North line of Government Lot 2, South 89° 06' 38" East (record = South 89° 06' 55" East) 562.61 feet (record 562.58 feet); Thence North 47° 03' 53" West, 43.24 feet (record 43.21 feet); Thence on a curve to the right having a central angle of 19° 17' 35" (record = 19° 17' 39") and a radius of 650.32 feet, for an arc distance of 218.98 feet (chord = North 37° 25' 03" West 271.95 feet) to the North line of Government Lot 2; Thence along said North line North 89° 06' 38" &nbsp;West (record = North 89° 06' 55" West) 68.07 feet; Thence South 27° 14' 49" East 26.15 feet; Thence on a curve to the left having a central angle of 09° 49' 00" and a radius of 710.32 feet, for an arc distance of 121.70 feet (chord South 32° 09' 19" East, 121.55 feet); Thence South 80° 25' 01" West 412.81 feet (record = South 80° 24' 50" West 412.82 feet) to the point of beginning.

EXCEPTING from Parcels 1, 2 and 3, the following two tracts:

Any portion encompassed by the Plat of GOLDEN TEE ESTATES PLANNED UNIT DEVELOPMENT (PHASE ONE), according to the plat thereof, recorded in Book 6 of Plats, Page 108, records of Bonner County, Idaho.

AND any portion encompassed by the Plat of GOLDEN TEE ESTATES FIRST ADDITION, (PHASE TWO) according to the plat thereof, recorded in Book 6 of Plats, Page 114, records of Bonner County, Idaho.

EXCEPTING from Parcels 1, 2 and 3 above any portion lying within the bounds of the following plats:

REPLAT OF GOLDEN TEE ESTATES AND GOLDEN TEE ESTATES 1ST ADDITION AND UNPLATTED LAND, according to the plat thereof, recorded in Book 8 of Plats, page 77, records of Bonner County, Idaho.

REPLAT OF BLOCKS 15 AND 16 OF THE REPLAT OF GOLDEN TEE ESTATES & GOLDEN TEE ESTATES 1ST ADDITION AND UNPLATTED LAND, according to the plat thereof, recorded in Book 9 of Plats, page 5, records of Bonner County, Idaho.

REPLAT OF LOTS 5 & 6, BLOCK 22 AND LOT 20, BLOCK 20, REPLAT OF GOLDEN TEE ESTATES & GOLDEN TEE ESTATES 1ST ADDITION AND UNPLATTED LAND, according to the plat thereof, recorded in Book 9 of Plats, page 6, records of Bonner County, Idaho.

PARCEL 4:

Block 5A; &nbsp;Lot 1A, Block 11; &nbsp;Lots 1A, 2A and 3A , Block 12; Lot 1, Block 14A; Lot 1, Block 17; Block 18, &nbsp;Lots 1, 2, 3, 8, 11, 12, 13, 14 and 16, &nbsp;Block 20; Lot 4, Block 22 of REPLAT OF GOLDEN TEE ESTATES AND GOLDEN TEE ESTATES 1ST ADDITION AND UNPLATTED LAND, according to the plat thereof, recorded in Book 8 of Plats, page 77, records of Bonner County, Idaho.

PARCEL 5:

Lots 1A and 2A, Block 15 and Block 16A of A REPLAT OF BLOCKS 15 AND 16 OF THE REPLAT OF GOLDEN TEE ESTATES & GOLDEN TEE ESTATES 1ST ADDITION AND UNPLATTED LAND, according to the plat thereof, recorded in Book 9 of Plats, page 5, records of Bonner County, Idaho.

PARCEL 6:

Lot 20A, Block 20 and Lots 5A and 6A, Block 22, A REPLAT OF LOTS 5 & 6, BLOCK 22 AND LOT 20, BLOCK 20, REPLAT OF GOLDEN TEE ESTATES & GOLDEN TEE ESTATES 1ST ADDITION AND UNPLATTED LAND, according to the plat thereof, recorded in Book 9 of Plats, page 6, records of Bonner County, Idaho.

PARCEL 7:

Lot 2, Block 3 in GOLDEN TEE ESTATES PLANNED UNIT DEVELOPMENT (PHASE ONE), according to the plat thereof, recorded in Book 6 of Plats, page 108, records of Bonner County, Idaho.

PARCEL 8:

Lot 1, Block 1 of the FIRST ADDITION TO HIDDEN LAKES, according to the plat thereof, recorded in Book 4 of Plats, page 161, records of Bonner County, Idaho.

PARCEL 9:

Lots 2, 3, 4 and 5, Block 2 of the SECOND ADDITION TO HIDDEN LAKES SUBDIVISION, according to the plat thereof, recorded in Book 5 of Plats, page 58, records of Bonner County, Idaho.

PARCEL 10:

A tract of land in the East half of the Northeast quarter of the Southwest quarter and the Northwest quarter of the Southeast quarter of Section 36, Township 58 North, Range 1, West of the Boise Meridian, Bonner County, Idaho, more particularly described as follows:

Beginning at the Southeast corner of the East half of the Northeast quarter of the Southwest quarter of said Section 36, Thence along the South line of the East half of the Northeast quarter of the Southwest quarter, North 89° 36' 27" West, 661.51 feet (record = North 89° 37' 10" West, 661.57 feet to the Southwest corner of the East half of the Northeast quarter of the Southwest quarter; Thence along the West line of the East half of the Northeast quarter of the Southwest quarter, North 00° 10' 22" East 856.45 feet (record = North 00° 09' 25" East, 856.45 feet); Thence North 89° 10' 53" East, 30.21 feet (record = East, 29.58 feet) to the Westerly right of way of Berry Drive (shown as Olympic Drive on the Second Addition Plat to Hidden Lakes); Thence Southeasterly along said right of way the following six (6) courses:

1. On a non-tangential curve to the left (radial bearing = North 87° 39' 13" East) having a central angle of 36° 44' 06" and a radius of 131.00 feet for an arc distance of 83.99 feet (record = 84.54 feet) (chord = South 20° 42' 50" East, 82.56 feet - record = South 20° 37' 27" East, 83.08 feet);

2. Thence South 39° 04' 53" East, 419.67 feet (record = South 39° 06' 45" East, 419.68 feet);

3. Thence on a curve to the left having a central angle of 11° 42' 45" and a radius of 530.00 feet for an arc distance of 108.34 feet (chord = South 44° 56' 16" East, 108.15 feet - record = South 44° 58' 08" East, 108.16 feet);

4. Thence South 50° 47' 39" East, 69.68 feet (record = South 50° 49' 31" East, 69.68 feet);

5. Thence on a curve to the right having a central angle of 23° 42' 51" and a radius of 970.00 feet, for an arc distance of 401.47 feet (chord = South 38° 56' 14" East, 398.61 feet - record = South 38° 58' 05" East 398.61 feet);

6. Thence South 27° 04' 48" East, 31.65 feet to the South line of the Northwest quarter of the Southeast quarter (record = South 27° 06' 40" East, 30.77 feet);

Thence leaving said right of way North 89° 36' 03" West, 60.37 feet (record = North 89° 37' 09" West, 59.55 feet) to the point of beginning.

**PARCEL 11:**

A tract of land located in a portion of the Southwest quarter of the Southeast quarter of Section 36, Township 58 North, Range 1 West, Boise Meridian, Bonner County, Idaho, more particularly described as follows:

Beginning at the Northwest corner of said Southwest quarter of the Southeast quarter of Section 36; Thence South 89° 36' 03" East 60.37 feet (record = South 89° 37' 09" East, 59.55 feet) to the Westerly right of way of Berry Drive (shown as Olympic Drive on the Plat of the Second Addition to Hidden Lakes); thence along said right of way for the following four (4) courses;

1. South 27° 04' 48" East, 299.95 feet (record = South 27° 06' 40" east, 300.83 feet);

2. North 62° 55' 12" East, 60.00 feet (record = North 62° 53' 20" East, 60.00 feet);

3. North 27° 04' 48" West, 125.34 feet (record = North 27° 06' 40" West, 125.34 feet);

4. Thence on a curve to the right having a central angle of 79° 01' 27" and a radius of 25.00 feet, for an arc distance of 34.48 feet (chord = North 12° 25' 55" East, 31.81 feet - record = North 12° 24' 03" East, 31.81 feet) to a point on the Southerly right of way of Fairway View Drive, as shown on the Plat of First Addition to Hidden Lakes;

Thence along said right of way for the following eight (8) courses:

1. North 51° 56' 39" East, 74.67 feet (record = North 51° 54' 47" East, 74.67 feet);

2. Thence on a curve to the right having a central angle of 99° 26' 33" and a radius of 70.00 feet, for an arc distance of 121.49 feet (chord = South 78° 20' 05" East, 106.81 feet - record = South 78° 21' 57" East, 106.81 feet);

3. Thence South 28° 36' 48" East, 154.03 feet (record = South 28° 38' 40" East, 154.03 feet);

4. Thence on a curve to the right having a central angle of 55° 41' 27" and a radius of 90.00 feet for an arc distance of 87.48 feet (chord = South 00° 46' 05" East, 84.08 feet - record = South 00° 47' 56" East, 84.08 feet);

5. Thence South 27° 04' 39" West, 170.14 feet;

6. Thence on a curve to the right having a central angle of 71° 37' 11" and a radius of 60.0 feet, for an arc distance of 75.00 feet (chord = South 08° 43' 57" East, 70.21 feet);

7. Thence South 44° 32' 32" East, 50.94 feet;

8. Thence on a curve to the right having a central angle of 69° 10' 16" and a radius of 25.00 feet, for an arc distance of 30.18 feet (chord = South 09° 57' 24" East, 28.38 feet - record = South 11° 23' 51" East, 30.18 feet) to a point on the West right of way of Lower Pack River Road;

Thence Southerly along said right of way for the following four (4) courses:

1. on a non-tangential curve to the right having a central angle of 04° 15' 19" and a radius of 1180.00 feet for an arc distance of 87.69 feet (chord = South 22° 30' 38" West, 87.67 feet);

2. Thence South 20° 22' 44" West, 114.57 feet;

3. Thence on a curve to the left having a central angle of 22° 29. 50" and a radius of 502.65 feet, for an arc distance of 197.36 feet (chord = South 09° 07' 49" West, 196.10 feet);

4. Thence South 02° 07' 06" East, 157.81 feet to the Northerly right of way of State Highway No. 200;

Thence along the highway right of way, South 77° 42' 28" West, 72.14 feet (record = South 78° 15' 06" West, 71.11 feet); Thence continuing along the Highway right of way, South 69° 44' 57" West, 262.22 feet (record = South 69° 43' 16" West, 261.65 feet) to the West line of the Southwest quarter of the Southeast quarter of said Section 36; Thence along the West line of the Southwest quarter of the Southeast quarter, North 00° 08' 19" East, 1223.36 feet (record = North 00° 07' 13" East, 1223.17 feet) to the point of beginning.

**PARCEL 12:**

That portion of the Southeast quarter of the Northeast quarter of Section 36, Township 58 North, Range 1 West of the Boise Meridian, Bonner County, Idaho, lying West of the Lower Pack River Road.

EXCEPT the First Addition to Hidden Lakes Subdivision, according to the plat thereof, recorded in Book 4 of Plats, page 161, records of Bonner County, Idaho.

**PARCEL 13:**

All that portion of the Southeast Quarter in Section 36, Township 58 North, Range 1 West, Boise Meridian, Bonner County, Idaho, lying South of State Highway 200; and all that portion of Government Lot 4 in Section 31, Township 58 North, Range 1 East, Boise Meridian, Bonner County, Idaho, lying South of State Highway 200.

LESS the following described property:

A tract of land in the Southeast quarter of Section 36, Township 58 North, Range 1 West of the Boise Meridian, Bonner County, Idaho, being that property described in Instrument No. 92981, records of Bonner County, Idaho and more particularly described as follows:

Commencing at the Southeast corner of said Section 36; Thence along the East line of Section 36, North  $00^{\circ} 08' 06''$  East, 460.00 feet; Thence perpendicular to the East line of the Section, North  $89^{\circ} 51' 54''$  West, 568.00 feet to the true point of beginning; Thence South  $47^{\circ} 08' 06''$  West, 250.00 feet; Thence South  $42^{\circ} 51' 54''$  East, 348.50 feet; Thence North  $47^{\circ} 48' 06''$  East, 250.00 feet; Thence North  $42^{\circ} 51' 54''$  West, 348.50 feet to the true point of beginning.

AND

All that portion of Government Lots 2, 3, 4, 5, 6, 7, 8 and 9; the Southwest quarter of the Northeast quarter; and the South half of the Northwest quarter of Section 2, Township 57 North, Range 1 West of the Boise Meridian, Bonner County, Idaho, lying South of State Highway No. 200 and lying North and East of the Northern Pacific Railroad (now Montana Rail Link) right of way.

LESS that portion of Section 2, Township 57 North, Range 1 West of the Boise Meridian, Bonner County, Idaho, being that property described in Instrument No. 592059 and more particularly described as follows:

Beginning at a right of way monument on the South right of way of State Highway No. 200, from which the Northwest corner of said Section 2 bears North  $25^{\circ} 54' 43''$  West, 798.00 feet (record = North  $25^{\circ} 28' 08''$  West, 798.11 feet; Thence along the South right of way of the Highway, North  $68^{\circ} 35' 39''$  East, 266.10 feet; Thence continuing along the Highway right of way, on a curve to the left (radial bearing = North  $14^{\circ} 03' 28''$  West) having a central angle of  $00^{\circ} 08' 55''$  and a radius of 5799.58 feet for an arc distance of 15.03 feet (chord = North  $75^{\circ} 52' 05''$  East, 15.03 feet - total distance along right of way from point of beginning 281.13 feet - record = 281.13 feet); Thence leaving said right of way South  $00^{\circ} 04' 10''$  West, 725.53 feet; Thence North  $89^{\circ} 14' 40''$  West, 330.00 feet; Thence North  $00^{\circ} 03' 26''$  West 607.20 feet, to the Southerly right of way of State Highway No. 200; Thence along said right of way North  $79^{\circ} 11' 55''$  East, 70.38 feet to the true point of beginning.

LESS a tract of land located in Section 36, Township 58 North, Range 1 West and Section 2, Township 57 North, Range 1 West of the Boise Meridian, Bonner County, Idaho, being a portion of that property described in Instrument No. 464572 and more particularly described as follows:

Beginning at a point that is North  $80^{\circ} 05' 57''$  East 386.02 feet from the South quarter of said Section 36, said point also being at the intersection of the South right of way of State Highway No. 200 and the East right of way of the Old County Road; Thence South  $05^{\circ} 14' 00''$  East along the East right of way of the Old County Road, 171.80 feet; Thence continuing South  $14^{\circ} 35' 50''$  East along said East right of way, 254.70 feet to the intersection with the North right of way of Old Highway 200 (FAP No. 95F); Thence North  $72^{\circ} 38' 24''$  East along said North right of way, 372.40 feet; Thence continuing along said North right of way, North  $72^{\circ} 58' 33''$  East, 336.00 feet to the intersection with the West high bank of Dry Creek; Thence Northeasterly along said West high bank, a distance of 578 feet, more or less, to the

Intersection with the South right of way of State Highway No. 200; Thence Westerly along said South right of way the following six (6) courses:

1. around a curve to the left with a radius of 2643.37 feet, a distance of 48.44 feet (chord South 88° 02' 31" West, 48.43 feet);
2. North 79° 07' 52" West, 100.50 feet;
3. around a curve to the left with a radius of 2668.37 feet for a distance of 247.30 feet (chord = South 82° 54' 00" West, 247.24 feet);
4. along a spiral curve (South = 02° 12' 18"), a distance of 207.68 feet (chord = South 70° 27' 12" West, 207.67 feet);
5. South 69° 43' 21" West, 328.60 feet;
6. South 61° 11' 30" West, 119.79 feet to the point of beginning.

TOGETHER WITH any portion of the old highway right of way abandonment described in that certain Quitclaim Deed, executed by the State of Idaho, as instrument No. 696025 and recorded on January 11, 2006, and lying within the bounds of the above described property.

AND

Government Lots 5, 9, 10 and 11; the Southeast quarter of the Northwest quarter; the East half of the Southwest quarter; and Government Lot 6, all in Section 6, Township 57 North, Range 1 East of the Boise Meridian, Bonner County, Idaho.

LESS that property described in Instrument No. 22533, records of Bonner County, Idaho, and described as follows:

Beginning at the North quarter corner of said Section 6, Township 57 North, Range 1 East of the Boise Meridian, Bonner County, Idaho; Thence South 1669.70 feet to Pack River and the True Point of Beginning; Thence South 66° 47' West, 203 feet; Thence South 69° 54' West 165.3 feet; Thence South 79° 56' West, 242.5 feet; Thence South 01° 11' East, 146 feet; Thence South 25° 18' East, 118.20 feet; Thence South 54° 29' East, 137.2 feet; Thence South 68° 10' East, 267.1 feet; Thence North 535.6 feet to a point 1669.7 feet South of the North quarter corner of Section 6.

LESS a tract of land in Government Lot 6 and the Southeast quarter of the Northwest quarter of Section 6, Township 57 North, Range 1 East of the Boise Meridian, Bonner County, Idaho, being that property identified as Tract No. Q-1755-2 in Instrument No. 42975 and more particularly described as follows:

Beginning at a point on the Southerly right of way of State Highway No. 200 which is South 55° 03' 21" East, 2460.29 feet from the Northwest corner of said Section 6 (record South 55° 14' East, 2451.3); Thence South 14° 53' 00" East, 223.22 feet (record); Thence South 04° 43' 00" East, 640.00 feet (record); Thence South 39° 48' 00" East, 430.00 feet (record); Thence South 30° 28' 00" East, 387.49 feet (record = 500 feet plus or minus) to the East line of the Southeast quarter of the Northwest quarter of said Section 6.

TOGETHER WITH any portion of the Old Highway right of way abandonment described in that certain Quitclaim Deed, executed by the State of Idaho, as Instrument No.696025 and recorded on January 11, &nbsp;2006, lying within the bounds of the above described property.

EXCEPTING therefrom all of the above described properties, any portion lying within the bounds of the following plats:

Replat of Golden Tee Estates and Golden Tee Estates 1st Addition and Unplatted land, recorded in Book 8 of Plats, Page 77,  
RePlat of Blocks 15 and 16 of the RePlat of Golden Tee Estates & Golden Tee Estates 1st Addition and Unplatted Land, recorded in Book 9 of Plats, page 5,  
RePlat of Lots 5 and 6, Block 22 and Lot 20, Block 20, RePlat of Golden Tee Estates & Golden Tee Estates 1st Addition and Unplatted Land, recorded in Book 9 of Plats, page 6,  
Golden Tee Estates 2nd Addition, recorded in Book 8 of Plats, Page 79,  
Golden Tee Estates 3rd Addition, recorded in Book 8 of Plats, Page 78,  
Golden Tee Estates 4th Addition, recorded in Book 8 of Plats, Page 80,  
Golden Tee Estates 5th Addition, recorded in Book 8 of Plats, Page 81,  
Golden Tee Estates 6th Addition, recorded in Book 8 of Plats, Page 82,  
Golden Tee Estates 7th Addition, recorded in Book 9 of Plats, page 13,  
Golden Tee Estates 8th Addition, recorded in Book 9 of Plats, page 7.:

**PARCEL 14:**

Lots 2, 4, 5, 6, 7 and 8, Block 1; Lots 2, 3, 5, 8 and 10, Block 2 of GOLDEN TEE ESTATES 2nd ADDITION, according to the plat thereof, recorded in Book 8 of Plats, page 79, records of Bonner County, Idaho.

EXCEPT all roads lying within each of the above described Additions.

**PARCEL 15:**

Lots 1, 5, 8, 9, 10, 11, 12, 13, 14, 16, and 17, Block 1; Lot 1, Block 2; Lots 2, 3, 4, 5, 7 and 8, Block 3; Lots 1, 2, 3, 4, 5, 6, 7, 8, 9, 10, 11, 12 and 13, Block 4; Lots 1 and 2, Block 5; Lots 2, 3, and 4, Block 6; Lots 6 and 10, Block 7; &nbsp;Lots 1, 2, 4 and 6, Block 8; &nbsp;Lots 2 and 5, Block 9; Lot 8, Block 10 of GOLDEN TEE ESTATES 3rd ADDITION, according to the plat thereof, recorded in Book 8 of Plats, page 78, records of Bonner County, Idaho.

**PARCEL 16:**

Lots 3, 6 and 8, Block 1; Lot 1, Block 3; Lots 1, 2, 3, 6, 8 and 9, Block 4; Lots 1 and 7, Block 5 of GOLDEN TEE ESTATES 4TH ADDITION, according to the plat thereof, recorded in Book 8 of Plats, page 80, records of Bonner County, Idaho.

**PARCEL 17:**

Lots 1, 5, 7 and 9, Block 1; Lots 1, 5, 8, 9, and 11, Block 2, GOLDEN TEE ESTATES 5TH ADDITION, according to the plat thereof, recorded in Book 8 of Plats, page 81, records of Bonner County, Idaho.

**PARCEL 18:**

Lots 2 and 8, Block 1; Lots 2, 3 and 4, Block 2; Lot 1, Block 3; Lots 2, 3 and 4, Block 4 of GOLDEN TEE ESTATES 6TH ADDITION, according to the plat thereof, recorded in Book 8 of Plats, page 82, records of Bonner County, Idaho.

**PARCEL 19:**

Lots 1, 2, 3, 5, 6, 7 and 8, Block 1; Lots 1, 2, 4, 5, 6, 8 and 9, Block 2 of GOLDEN TEE



ESTATES 7TH ADDITION, according to the plat thereof, recorded in Book 9 of Plats, page 13, records of Bonner County, Idaho.

**PARCEL 20:**

Lots 5, 6, 7 and 8, Block 1; Lots 1 and 2, Block 2, GOLDEN TEE ESTATES 8TH ADDITION, according to the plat thereof, recorded in Book 9 of Plats, page 7, records of Bonner County, Idaho.

**PARCEL 21:**

Lots 1A, 2A and 4A, Block 1, REPLAT OF LOTS 1 THROUGH 4, BLOCK 1, GOLDEN TEE ESTATES 8TH ADDITION AND BLOCK 16A, REPLAT OF BLOCKS 15 & 16 OF THE REPLAT OF GOLDEN TEE ESTATES & GOLDEN TEE ESTATES 1ST ADDITION, according to the plat thereof, recorded in Book 9 of Plats, page 82, records of Bonner County, Idaho.

**PARCEL 22:**

That portion of the Southwest quarter of the Southwest quarter of Section 16, Township 57 North, Range 1 East, Boise Meridian, lying West of the State Highway No. 200 right of way and East of the Northern Pacific Railway right of way, and lying North of the North line of the following described tract:

Beginning at a point where the Section line between Sections 16 and 21, Township 57 North, Range 1 West, Boise Meridian, intersects the State Highway on the Westerly side as it now exists; Thence in a Northwesterly direction along the Westerly side at said Highway, 752 feet; Thence in a Southwesterly direction, 97 feet; Thence in a Southeasterly direction, 672 feet to the Section line between Sections 16 and 21; Thence East on said Section line between said Sections 16 and 21, 104.25 feet, more or less, to the place of beginning.

SAID parcel is now described as follows:

A tract of land situated in the Southwest quarter of the Southwest quarter of Section 16, Township 57 North, Range 1 East of the Boise Meridian, Bonner County, Idaho, lying Southwest of the right of way of State Highway No. 200 and Northeast of the right of way of Montana Rail Link Railway, being a portion of that property described as Parcel 1 of Instrument No. 168846 and more particularly described as follows:

Commencing at the intersection of the South line of the Southwest quarter of the Southwest quarter of Section 16 and the Northeasterly right of way of Montana Rail Link Railway which is South  $88^{\circ} 10' 56''$  East, 944.95 feet from the Southwest corner of Section 16; Thence leaving said South line and along said right of way North  $23^{\circ} 38' 59''$  West, 672.00 feet to the true point of beginning; Thence continuing along said right of way North  $23^{\circ} 38' 59''$  West, 786.99 feet to the intersection with the North line of the Southwest quarter of the Southwest quarter; Thence leaving said right of way and along said North line South  $88^{\circ} 43' 23''$  East, 241.38 feet to the Westerly right of way of State Highway No. 200; Thence leaving said North line and along said right of way the following four (4) courses:

1. on a non-tangential curve to the right having a central angle of  $01^{\circ} 19' 25''$  (radial bearing = South  $73^{\circ} 15' 16''$  West), a radius of 758.50 feet, for an arc length of 17.75 feet (chord = South  $16^{\circ} 06' 41''$  East, 17.75 feet);
2. Thence along a line offset 50.00 feet Westerly of and parallel to a spiral curve (centerline is = 200 feet,  $a = 3.5$ ,  $S = 7^{\circ}$ ) for a chord of South  $10^{\circ} 43' 01''$  East 193.87 feet);
3. Thence South  $08^{\circ} 25' 19''$  East, 86.06 feet;

FILED BY  
First American Title  
AUG -6 P 3:40  
9300  
MARIE SCOTT  
BONNER COUNTY RECORDER  
DEPUTY

4. Thence South  $80^{\circ} 05' 07''$  East, 145.49 feet;
5. Thence South  $55^{\circ} 15' 32''$  East, 86.34 feet;
6. Thence South  $46^{\circ} 56' 31''$  East, 113.98 feet;
7. Thence South  $75^{\circ} 43' 10''$  East, 58.83 feet;
8. Thence South  $37^{\circ} 48' 28''$  East, 27.37 feet to the intersection with the South line of the Southwest quarter of the Southwest quarter;

Thence leaving said creek centerline and along said South line South  $88^{\circ} 10' 56''$  East, 116.80 feet to the true point of beginning.

**PARCEL 24:**

A portion of the Northeast quarter of the Northwest quarter and Government Lot 1 of Section 21, Township 57 North, Range 1 East, Boise Meridian. Bonner County, Idaho, described as follows:

Beginning at a point where the South line of the Northeast quarter of the Northwest quarter of Section 21, Township 57 North, Range 1 East of the Boise Meridian. Bonner County, Idaho, intersects the West line of the Northern Pacific Railroad Company right of way; Thence 600 feet Northerly along said railroad right of way; Thence West to the meander line of lake; Thence 600 feet Southerly to the South line of Lot 1 of said Section 21; Thence East to the Point of Beginning.

SAID parcel is now described as follows:

A tract of land situated in the Northeast quarter of the Northwest quarter and Government Lot 1 of Section 21, Township 57 North, Range 1 East of the Boise Meridian, Bonner County, Idaho, more particularly described as follows:

Beginning at the intersection of the South line of the Northeast quarter of the Northwest quarter of Section 21 and the Westerly right of way of Montana Rail Link Railroad which is South  $88^{\circ} 55' 48''$  East 139.54 feet from the Southwest corner of said Northeast quarter of the Northwest quarter; Thence leaving said South line and along said right of way the following two (2) courses:

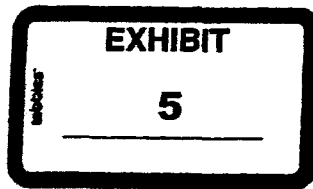
1. On a non-tangential curve to the left having a central angle of  $10^{\circ} 44' 25''$  (radial bearing South  $65^{\circ} 01' 49''$  West) a radius of 2664.79 feet, for an arc length of 499.53 feet (chord North  $30^{\circ} 20' 24''$  West, 498.80 feet);

2. Thence North  $25^{\circ} 10' 12''$  West, 100.47 feet;

Thence leaving said right of way and parallel to the South line of Government Lot 1, North  $88^{\circ} 55' 48''$  West, 936.05 feet to the meander line of Lake Pend Oreille as defined in the original GLO Survey; Thence along said meander line the following two (2) courses:

1. South  $14^{\circ} 25' 48''$  East, 271.54 feet;
2. Thence South  $46^{\circ} 40' 48''$  East, 378.00 feet to the intersection with the South line of Government Lot 1;

Thence along said South line South  $88^{\circ} 55' 48''$  East, 748.52 feet to the Southeast corner of Government Lot 1; Thence along the South line of the Northeast quarter of the Northwest quarter, South  $88^{\circ} 55' 48''$  East, 139.54 feet to the true point of beginning.



Real property in the County of Bonner, State of Idaho, described as follows:

**PARCEL 1:**

**A tract of land located in Section 36, Township 58 North, Range 1 West AND Section 31, Township 58 North, Range 1 East of the Boise Meridian, Bonner County, Idaho, more particularly described as follows:**

**That portion of said Sections 36 and 31 lying East of Pack River Road, a county road, West of the Pack River, North of State Highway No. 200, and South of the South line of Government Lot 1 of said Section 31 and South of the South line of the Northeast quarter of the Northeast quarter of said Section 36;**

**LESS that land included in the Plat of Hidden Lakes Subdivision as recorded in Book 4 of Plats, page 64, records of Bonner County, Idaho.**

**ALSO LESS a parcel of land in Section 36, Township 58 North, Range 1 West of the Boise Meridian, Bonner County, Idaho more particularly described as follows:**

**Commencing at the Southeast corner of said Section 36; Thence North 52° 11' 33" West 953.40 feet (record per Instrument No. 457973 North 54° 29' 10" West, 1010.58 feet) to a point on the Northerly right of way of State Highway No. 200 and the true point of beginning; Thence North 01° 19' 29" West, 244.70 feet (record per Instrument No. 457973 = North 01° 07' 07" East, 244.28 feet); Thence South 88° 04' 08" West, 348.50 feet (record per instrument No. 457973 South 87° 52' 03" West, 348.49 feet); Thence South 01° 19' 12" West, 250.00 feet (record per instrument No. 457973 = South 01° 07' 07" West, 250.00 feet) to the Northerly right of way of State Highway No. 200; Thence along said right of way North 80° 34' 19" East 66.04 feet (record per Instrument No. 457973 = North 79° 46' 41" East, 66.62 feet); Thence on a curve to the right having a central angle of 05° 47' 35" and a radius of 2803.37 feet, for an arc distance of 283.45 feet (record per Instrument No. 457973 = a central angle of 05° 47' 02" and an arc length of 282.99 feet) to the true point of beginning.**

**ALSO LESS a tract of land in the Southeast Quarter of the Southeast quarter (SE1/4 SE1/4) of Section 36, Township 58 North, Range 1 West of the Boise Meridian, Bonner County, Idaho, more particularly described as follows:**

**Commencing at a point on the East line of said Section 36, which is N 00° 08' 06" E, 563.94 feet from the Southeast corner of the Section; thence, perpendicular to the East line of the Section, N 89° 51' 54" W, 1103.43 feet to the Southwest corner of Instrument Number 457973 on the Northerly right of way of Highway 200 and the True Point of Beginning; thence, along the Western boundary of Instrument No. 457973, N 01° 25' 02" E, 99.41 feet, to a 5/8 inch rebar and plastic cap stamped PLS 3628; thence S 32° 20' 51" W, 132.00 feet, to a 5/8 inch rebar and plastic cap stamped PLS 3628 on the Northerly right of way of Highway 200; thence, along said right of way, N 79° 54' 11" E, 69.24 feet, to the True Point of Beginning.**

**AND ALSO LESS a tract of land in the Southeast Quarter of the Southeast quarter (SE1/4 SE1/4) of Section 36, Township 58 North, Range 1 West of the Boise Meridian, Bonner County, Idaho, more particularly described as follows:**

**Commencing at a point on the East line of said Section 36, which is N 00° 08' 06" E, 582.67 feet from the Southeast corner of the Section; thence, perpendicular to the East line of the Section, N 89° 51' 54" W, 754.63 feet to the Southeast corner of Instrument Number 457973 on the Northerly right of way of Highway 200 and the True Point of Beginning; thence, along the Eastern boundary of that property described in Instrument Number 457973, N 01° 19' 29" E, 244.70 feet, to the Northeast corner of that property described in Instrument Number 457973; thence, along the Northern boundary of Instrument Number 457973, S 88° 04' 08" W, 77.25 feet, to a 5/8 inch rebar and plastic cap stamped PLS 3628; thence N 67° 17' 36" E, 84.44 feet, to a 5/8 inch rebar and plastic cap stamped PLS 3628; thence N 88° 04' 08" E, 41.01 feet, to a 5/8 inch rebar and plastic cap stamped PLS 3628; thence S 01° 19' 29" W, 277.55 feet, to a 5/8 inch rebar and plastic cap stamped PLS 3628 on the Northerly right of**

way of Highway No. 200; thence, along said Highway right of way on a non-tangential curve to the left (radial bearing = S 02° 28' 05" W), having a central angle of 00° 50' 13" and a radius of 2803.37 feet, for an arc distance of 40.95 feet (radial = S 01° 38' 12" W, chord = N 87° 56' 41" W, 40.95 feet), to the True Point of Beginning.

LESS a tract of land in Government Lot 2 of Section 31, Township 58 North, Range 1 East of the Boise Meridian, Bonner County, Idaho, more particularly described as follows: Beginning at the intersection of the North line of said Government Lot 2 and an existing fence line marking the right of way of an old County Road, said point being South 89° 06' 38" East, 398.07 feet from the Northwest corner of Government Lot 2 (record 361.00 feet); Thence along said fence line as noted of record per Instrument No. 217765 on a curve to the left (radial bearing = North 62° 13' 42" East) having a central angle of 19° 17' 35" and a radius of 650.32 feet, for an arc distance of 218.98 feet (chord South 37° 25' 05" East, 217.95 feet); Thence continuing along said fence line, South 47° 03' 53" East, 43.24 feet; Thence North 89° 06' 38" West, 12.33 feet; Thence continuing along the fence line, South 59° 55' 24" East, 65.99 feet to an iron pipe as described in Instrument No. 217765; Thence along the fence line, South 70° 07' 45" East, 262.49 feet to an iron pipe as described in Instrument No. 217765 (record South 70° 18' 00" East 262.00 feet; Thence South 54° 48' 04" East 67.00 feet; Thence North 40° 08' 56" East, 168.45 feet to the right bank of Pack River (record = 200.00 feet to the thread of Pack River); Thence North 40° 08' 56" East to the intersection with the thread of Pack River; Thence Northerly and upstream along the thread line of Pack River to the intersection with the North line of Government Lot 2 of said Section 31; Thence South 89° 06' 38" East, along said North line to the true point of beginning.

LESS a tract of land in Government Lots 1 and 2 of Section 31, Township 58 North, Range 1 East and the Southeast quarter of the Northeast quarter of Section 36, Township 58 North, Range 1 West of the Boise Meridian, Bonner County, Idaho and more particularly described as follows:

Mary's Pack River Lots and all that property dedicated to the public for right of way as shown and recorded in Instrument No. 699091, records of Bonner County, Idaho.

ALSO EXCEPTING therefrom all of the above described properties, any portion lying within the bounds of the following plat:

Golden Tee Estates 8th Addition, recorded in Book 9 of Plats, page 7.

**PARCEL 2:**

A tract of land located in Section 36, Township 58 North, Range 1 West AND Section 2, Township 57 North, Range 1 West of the Boise Meridian, Bonner County, Idaho, more fully described as follows:

Beginning at a point that is North 80° 05' 57" East, a distance of 386.02 feet from the South quarter corner of said Section 36, said point also being at the intersection of the South right of way of State Highway

No. 200 and the East right of way of the Old Country Road; thence South 5° 14' 00" East along said East right of way of the old country road, a distance of 171.80 feet; thence continuing South 14° 35' 50" East along said East right of way, a distance of 254.70 feet to an intersection with the North right of way of Old Highway No. 200 (FAP No. 95F); thence North 72° 38' 24" East along said North right of way, a distance of 372.40 feet; thence continuing along said North right of way, North 72° 58' 33" East, a distance of 336.00 feet to an intersection with the West high bank of Dry Creek; thence Northeasterly along said West high bank, a distance of 578 feet, more or less, to an intersection with the South right of way of said State Highway No. 200; thence Westerly along said South right of way the following six (6) courses:

- 1) Around a curve to the left with a radius of 2643.37 feet, a distance of 48.44 feet (the chord of which bears South 88° 02' 31" West, a distance of 48.43 feet);
- 2) North 79° 07' 52" West, 100.50 feet;
- 3) Around a curve to the left with a radius of 2668.37 feet, a distance of 247.30 feet (the chord of which bears South 82° 54' 00" West, a distance of 247.24 feet) to a P.S.C.;
- 4) Along a spiral curve (S=2° 12.3'), a distance of 207.68 feet (the chord of which bears

South 70° 27' 12" West, a distance of 207.67 feet) to a P.S.;  
5) South 69° 43' 21" West, 328.60 feet;  
6) South 61° 11' 30" West, 119.79 feet to the point of beginning.

**AND TOGETHER WITH** any portion of the old Highway right of way abandonment, described in that certain Quitclaim Deed, executed by the State of Idaho, as Instrument No. 696025 and recorded on January 11, 2006, lying within the bounds of the above described property.

**PARCEL 3:**

A tract of land in Government Lot 2 of Section 31, Township 58 North, Range 1 East of the Boise Meridian, Bonner County, Idaho, being that property described in Instrument No. 495753 and more particularly described as follows:  
Beginning at a point on the West line of said Government Lot 2 (West line of Section 31) which is South 00° 07' 21" West, 200.00 feet from the Northwest corner of said Government Lot 2; Thence parallel to the North line of Government Lot 2, South 89° 06' 38" East (record = South 89° 06' 55" East) 562.61 feet (record 562.58 feet); Thence North 47° 03' 53" West, 43.24 feet (record 43.21 feet); Thence on a curve to the right having a central angle of 19° 17'35" (record = 19° 17' 39") and a radius of 650.32 feet, for an arc distance of 218.98 feet (chord = North 37° 25' 03" West 271.95 feet) to the North line of Government Lot 2; Thence along said North line North 89° 06' 38" West (record = North 89° 06'55" West) 68.07 feet; Thence South 27° 14' 49" East 26.15 feet; Thence on a curve to the left having a central angle of 09° 49' 00" and a radius of 710.32 feet, for an arc distance of 121.70 feet (chord South 32° 09' 19" East, 121.55 feet); Thence South 80° 25' 01" West 412.81 feet (record = South 80° 24' 50" West 412.82 feet) to the point of beginning.

**EXCEPTING** from Parcels 1, 2 and 3, the following two tracts:

Any portion encompassed by the Plat of **GOLDEN TEE ESTATES PLANNED UNIT DEVELOPMENT (PHASE ONE)**, according to the plat thereof, recorded in Book 6 of Plats, Page 108, records of Bonner County, Idaho.

**AND** any portion encompassed by the Plat of **GOLDEN TEE ESTATES FIRST ADDITION,(PHASE TWO)** according to the plat thereof, recorded in Book 6 of Plats, Page 114, records of Bonner County, Idaho.

**EXCEPTING** from Parcels 1, 2 and 3 above any portion lying within the bounds of the following plats:

**REPLAT OF GOLDEN TEE ESTATES AND GOLDEN TEE ESTATES 1ST ADDITION AND UNPLATTED LAND**, according to the plat thereof, recorded in Book 8 of Plats, page 77, records of Bonner County, Idaho.

**REPLAT OF BLOCKS 15 AND 16 OF THE REPLAT OF GOLDEN TEE ESTATES & GOLDEN TEE ESTATES 1ST ADDITION AND UNPLATTED LAND**, according to the plat thereof, recorded in Book 9 of Plats, page 5, records of Bonner County, Idaho.

**REPLAT OF LOTS 5 & 6, BLOCK 22 AND LOT 20, BLOCK 20, REPLAT OF GOLDEN TEE ESTATES & GOLDEN TEE ESTATES 1ST ADDITION AND UNPLATTED LAND**, according to the plat thereof, recorded in Book 9 of Plats, page 6, records of Bonner County, Idaho.

**PARCEL 4:**

Block 5A; Lot 1A, Block 11; Lots 1A, 2A and 3A , Block 12; Lot 1, Block 14A; Lots 1 and 2, Block 17; Block 18, of **REPLAT OF GOLDEN TEE ESTATES AND GOLDEN TEE ESTATES 1ST ADDITION AND UNPLATTED LAND**, according to the plat thereof, recorded in Book 8 of Plats, page 77, records of Bonner County, Idaho.

**PARCEL 5:**

Lot 1A, Block 15 and Block 16A of A **REPLAT OF BLOCKS 15 AND 16 OF THE REPLAT OF GOLDEN TEE ESTATES & GOLDEN TEE ESTATES 1ST ADDITION AND UNPLATTED LAND**, according to the plat thereof, recorded in Book 9 of Plats, page 5, records of Bonner County, Idaho.

**PARCEL 6:**

**That part of the Southeast quarter of the Northeast quarter lying North and West of Fairway View Drive of Section 36, Township 58 North, Range 1 West of the Boise Meridian, Bonner County, Idaho.**

**and**

**A tract of land in the East half of the Northeast quarter of the Southwest quarter and the Northwest quarter of the Southeast quarter of Section 36, Township 58 North, Range 1 West of the Boise Meridian, Bonner County, Idaho, more particularly described as follows:**

**Beginning at the Southeast corner of the East half of the Northeast quarter of the Southwest quarter of said Section 36; Thence along the South line of the East half of the Northeast quarter of the Southwest quarter, North 89° 36' 27" West, 661.51 feet (record = North 89° 37' 10" West, 661.57 feet to the Southwest corner of the East half of the Northeast quarter of the Southwest quarter; Thence along the West line of the East half of the Northeast quarter of the Southwest quarter, North 00° 10' 22" East 856.45 feet (record = North 00° 09' 25" East, 856.45 feet); Thence North 89° 10' 53" East, 30.21 feet (record = East, 29.58 feet) to the Westerly right of way of Berry Drive (shown as Olympic Drive on the Second Addition Plat to Hidden Lakes); Thence Southeasterly along said right of way the following six (6) courses:**

- 1. On a non-tangential curve to the left (radial bearing = North 87° 39' 13" East) having a central angle of 36° 44' 06" and a radius of 131.00 feet for an arc distance of 83.99 feet (record = 84.54 feet) (chord = South 20° 42' 50" East, 82.56 feet - record = South 20° 37' 27" East, 83.08 feet);**
- 2. Thence South 39° 04' 53" East, 419.67 feet (record = South 39° 06' 45" East, 419.68 feet);**
- 3. Thence on a curve to the left having a central angle of 11° 42' 45" and a radius of 530.00 feet for an arc distance of 108.34 feet (chord = South 44° 56' 16" East, 108.15 feet - record = South 44° 58' 08" East, 108.16 feet);**
- 4. Thence South 50° 47' 39" East, 69.68 feet (record = South 50° 49' 31" East, 69.68 feet);**
- 5. Thence on a curve to the right having a central angle of 23° 42' 51" and a radius of 970.00 feet, for an arc distance of 401.47 feet (chord = South 38° 56' 14" East, 398.61 feet - record = South 38° 58' 05" East 398.61 feet);**
- 6. Thence South 27° 04' 48" East, 31.65 feet to the South line of the Northwest quarter of the Southeast quarter (record = South 27° 06' 40" East, 30.77 feet);**

**Thence leaving said right of way North 89° 36' 03" West, 60.37 feet (record = North 89° 37' 09" West, 59.55 feet) to the point of beginning.**

**PARCEL 7:**

**A tract of land located in a portion of the Southwest quarter of the Southeast quarter of Section 36, Township 58 North, Range 1 West, Boise Meridian, Bonner County, Idaho, more particularly described as follows:**

**Beginning at the Northwest corner of said Southwest quarter of the Southeast quarter of Section 36; Thence South 89° 36' 03" East 60.37 feet (record = South 89° 37' 09" East, 59.55 feet) to the Westerly right of way of Berry Drive (shown as Olympic Drive on the Plat of the Second Addition to Hidden Lakes); thence along said right of way for the following four (4) courses;**

- 1. South 27° 04' 48" East, 299.95 feet (record = South 27° 06' 40" east, 300.83 feet);**
- 2. North 62° 55' 12" East, 60.00 feet (record = North 62° 53' 20" East, 60.00 feet);**

3. North 27° 04' 48" West, 125.34 feet (record = North 27° 06' 40" West, 125.34 feet);

4. Thence on a curve to the right having a central angle of 79° 01' 27" and a radius of 25.00 feet, for an arc distance of 34.48 feet (chord = North 12° 25' 55" East, 31.81 feet - record = North 12° 24' 03" East, 31.81 feet) to a point on the Southerly right of way of Fairway View Drive, as shown on the Plat of First Addition to Hidden Lakes;

Thence along said right of way for the following eight (8) courses:

1. North 51° 56' 39" East, 74.67 feet (record = North 51° 54' 47" East, 74.67 feet);

2. Thence on a curve to the right having a central angle of 99° 26' 33" and a radius of 70.00 feet, for an arc distance of 121.49 feet (chord = South 78° 20' 05" East, 106.81 feet - record = South 78° 21' 57" East, 106.81 feet);

3. Thence South 28° 36' 48" East, 154.03 feet (record = South 28° 38' 40" East, 154.03 feet);

4. Thence on a curve to the right having a central angle of 55° 41' 27" and a radius of 90.00 feet for an arc distance of 87.48 feet (chord = South 00° 46' 05" East, 84.08 feet - record = South 00° 47' 56" East, 84.08 feet);

5. Thence South 27° 04' 39" West, 170.14 feet;

6. Thence on a curve to the right having a central angle of 71° 37' 11" and a radius of 60.0 feet, for an arc distance of 75.00 feet (chord = South 08° 43' 57" East, 70.21 feet);

7. Thence South 44° 32' 32" East, 50.94 feet;

8. Thence on a curve to the right having a central angle of 69° 10' 16" and a radius of 25.00 feet, for an arc distance of 30.18 feet (chord = South 09° 57' 24" East, 28.38 feet - record = South 11° 23' 51" East, 30.18 feet) to a point on the West right of way of Lower Pack River Road;

Thence Southerly along said right of way for the following four (4) courses:

1. on a non-tangential curve to the right having a central angle of 04° 15' 19" and a radius of 1180.00 feet for an arc distance of 87.69 feet (chord = South 22° 30' 38" West, 87.67 feet);

2. Thence South 20° 22' 44" West, 114.57 feet;

3. Thence on a curve to the left having a central angle of 22° 29. 50" and a radius of 502.65 feet, for an arc distance of 197.36 feet (chord = South 09° 07' 49" West, 196.10 feet);

4. Thence South 02° 07' 06" East, 157.81 feet to the Northerly right of way of State Highway No. 200;

Thence along the highway right of way, South 77° 42' 28" West, 72.14 feet (record = South 78° 15' 06" West, 71.11 feet); Thence continuing along the Highway right of way, South 69° 44' 57" West, 262.22 feet (record = South 69° 43' 16" West, 261.65 feet) to the West line of the Southwest quarter of the Southeast quarter of said Section 36; Thence along the West line of the Southwest quarter of the Southeast quarter, North 00° 08' 19" East, 1223.36 feet (record = North 00° 07' 13" East, 1223.17 feet) to the point of beginning.

**PARCEL 8:**

All that portion of the Southeast Quarter in Section 36, Township 58 North, Range 1 West, Boise Meridian, Bonner County, Idaho, lying South of State Highway 200; and all that portion of Government Lot 4 in Section 31, Township 58 North, Range 1 East, Boise Meridian, Bonner County, Idaho, lying South of State Highway 200.

**LESS the following described property:**

**A tract of land in the Southeast quarter of Section 36, Township 58 North, Range 1 West of the Boise Meridian, Bonner County, Idaho, being that property described in Instrument No. 92981, records of Bonner County, Idaho and more particularly described as follows:**

**Commencing at the Southeast corner of said Section 36; Thence along the East line of Section 36, North 00° 08' 06" East, 460.00 feet; Thence perpendicular to the East line of the Section, North 89° 51' 54" West, 568.00 feet to the true point of beginning; Thence South 47° 08' 06" West, 250.00 feet; Thence South 42° 51' 54" East, 348.50 feet; Thence North 47° 48' 06" East, 250.00 feet; Thence North 42° 51' 54" West, 348.50 feet to the true point of beginning.**

**AND**

**All that portion of Government Lots 2, 3, 4, 5, 6, 7, 8 and 9; the Southwest quarter of the Northeast quarter; and the South half of the Northwest quarter of Section 2, Township 57 North, Range 1 West of the Boise Meridian, Bonner County, Idaho, lying South of State Highway No. 200 and lying North and East of the Northern Pacific Railroad (now Montana Rail Link) right of way.**

**LESS that portion of Section 2, Township 57 North, Range 1 West of the Boise Meridian, Bonner County, Idaho, being that property described in Instrument No. 592059 and more particularly described as follows:**

**Beginning at a right of way monument on the South right of way of State Highway No. 200, from which the Northwest corner of said Section 2 bears North 25° 54' 43" West, 798.00 feet (record = North 26° 28' 08" West, 798.11 feet; Thence along the South right of way of the Highway, North 68° 35' 39" East, 266.10 feet; Thence continuing along the Highway right of way, on a curve to the left (radial bearing = North 14° 03' 28" West) having a central angle of 00° 08' 55" and a radius of 5799.58 feet for an arc distance of 15.03 feet (chord = North 75° 52' 05" East, 15.03 feet - total distance along right of way from point of beginning 281.13 feet - record = 281.13 feet); Thence leaving said right of way South 00° 04' 10" West, 725.53 feet; Thence North 89° 14' 40" West, 330.00 feet; Thence North 00° 03' 26" West 607.20 feet, to the Southerly right of way of State Highway No. 200; Thence along said right of way North 79° 11' 55" East, 70.38 feet to the true point of beginning.**

**AND**

**Government Lots 5, 9, 10 and 11; the Southeast quarter of the Northwest quarter; the East half of the Southwest quarter; and Government Lot 6, all in Section 6, Township 57 North, Range 1 East of the Boise Meridian, Bonner County, Idaho.**

**LESS that property described in Instrument No. 22533, records of Bonner County, Idaho, and described as follows:**

**Beginning at the North quarter corner of said Section 6, Township 57 North, Range 1 East of the Boise Meridian, Bonner County, Idaho; Thence South 1669.70 feet to Pack River and the True Point of Beginning; Thence South 66° 47' West, 203 feet; Thence South 69° 54' West 165.3 feet; Thence South 79° 56' West, 242.5 feet; Thence South 01° 11' East, 146 feet; Thence South 25° 18' East, 118.20 feet; Thence South 54° 29' East, 137.2 feet; Thence South 68° 10' East, 267.1 feet; Thence North 535.6 feet to a point 1669.7 feet South of the North quarter corner of Section 6.**

**LESS a tract of land in Government Lot 6 and the Southeast quarter of the Northwest quarter of Section 6, Township 57 North, Range 1 East of the Boise Meridian, Bonner County, Idaho, being that property identified as Tract No. Q-1755-2 in Instrument No. 42975 and more particularly described as follows:**

**Beginning at a point on the Southerly right of way of State Highway No. 200 which is South**



**55° 03' 21" East, 2460.29 feet from the Northwest corner of said Section 6 (record South 55° 14' East, 2451.3); Thence South 14° 53'00" East, 223.22 feet (record); Thence South 04° 43' 00" East, 640.00 feet (record); Thence South 39° 48' 00" East, 430.00 feet (record); Thence South 30° 28' 00" East, 387.49 feet (record = 500 feet plus or minus) to the East line of the Southeast quarter of the Northwest quarter of said Section 6.**

**TOGETHER WITH any portion of the Old Highway right of way abandonment described in that certain Quitclaim Deed, executed by the State of Idaho, as Instrument No.696025 and recorded on January 11, 2006, lying within the bounds of the above described property.**

**EXCEPTING therefrom all of the above described properties, any portion lying within the bounds of the following plats:**

**Replat of Golden Tee Estates and Golden Tee Estates 1st Addition and Unplatted land, recorded in Book 8 of Plats, Page 77,  
RePlat of Blocks 15 and 16 of the RePlat of Golden Tee Estates & Golden Tee Estates 1st Addition and Unplatted Land, recorded in Book 9 of Plats, page 5,  
RePlat of Lots 5 and 6, Block 22 and Lot 20, Block 20, RePlat of Golden Tee Estates & Golden Tee Estates 1st Addition and Unplatted Land, recorded in Book 9 of Plats, page 6,  
Golden Tee Estates 2nd Addition, recorded in Book 8 of Plats, Page 79,  
Golden Tee Estates 3rd Addition, recorded in Book 8 of Plats, Page 78,  
Golden Tee Estates 4th Addition, recorded in Book 8 of Plats, Page 80,  
Golden Tee Estates 5th Addition, recorded in Book 8 of Plats, Page 81,  
Golden Tee Estates 6th Addition, recorded in Book 8 of Plats, Page 82,  
Golden Tee Estates 7th Addition, recorded in Book 9 of Plats, page 13.**

**PARCEL 9:**

**Roads, Lots 14 and 15, Block 2, Lot 5A, Block 4, Lot 4, Block 7, Lot 13A, Block 13, Lots 1 and 2, Block 19, Lots 1, 2, 3, 11, 12, 13, 14 and 16, Block 20; Lot 4, Block 22 of REPLAT OF GOLDEN TEE ESTATES AND GOLDEN TEE ESTATES 1ST ADDITION AND UNPLATTED LAND, according to the plat thereof, recorded in Book 8 of Plats, page 77, records of Bonner County, Idaho.**

**PARCEL 10:**

**Lot 2A, Block 15 of A REPLAT OF BLOCKS 15 AND 16 OF THE REPLAT OF GOLDEN TEE ESTATES & GOLDEN TEE ESTATES 1ST ADDITION AND UNPLATTED LAND, according to the plat thereof, recorded in Book 9 of Plats, page 5, records of Bonner County, Idaho.**

**PARCEL 11:**

**Lot 20A, Block 20 and Lots 5A and 6A, Block 22, A REPLAT OF LOTS 5 & 6, BLOCK 22 AND LOT 20, BLOCK 20, REPLAT OF GOLDEN TEE ESTATES & GOLDEN TEE ESTATES 1ST ADDITION AND UNPLATTED LAND, according to the plat thereof, recorded in Book 9 of Plats, page 6, records of Bonner County, Idaho.**

**PARCEL 12:**

**Lot 21A, Block 2, of REPLAT OF LOTS 20 AND 21, BLOCK 2 REPLAT OF GOLDEN TEE ESTATES & GOLDEN TEE ESTATES 1ST ADDITION, according to the plat thereof, recorded in Book 9 of Plats, page 81, records of Bonner County, Idaho.**

**PARCEL 13:**

**Roads, Lots 1, 2, 4, 5, 6, 7, 8 and 9, Block 1, Lots 1, 2, 3, 5, 8, 9 and 10, Block 2 of GOLDEN TEE ESTATES 2nd ADDITION, according to the plat thereof, recorded in Book 8 of Plats, page 79, records of Bonner County, Idaho.**

**PARCEL 14:**

**Roads, Lots 1, 5, 6, 7, 8, 9, 10, 11, 12, 13, 14, 15, 16, and 17, Block 1; Lot 1, Block 2; Lots 1, 2, 3, 4, 5, 6, 7 and 8, Block 3; Lots 1, 2, 3, 4, 5, 6, 7, 8, 9, 10, 11 and 12, Block 4; Lots 1, 2 and 8, Block 5; Lots 3 and 4, Block 6; Lots 6 and 10, Block 7; Lots 1, 2, 4, 5 and 6, Block 8; Lots 3, 5 and 10, Block 9, Lots 6 and 10, Block 10 and Lot 2, Block 11 of GOLDEN TEE ESTATES 3rd ADDITION, according to the plat thereof, recorded in Book 8 of Plats, page 78, records of Bonner County, Idaho.**

**PARCEL 15:**

**Roads, Lots 1 and 6, Block 1; Lot 5, Block 2; Lot 1, Block 3; Lots 1, 2, 3, 4, 5, 6, 8 and 9, Block 4; Lots 1, 5 and 7, Block 5 of GOLDEN TEE ESTATES 4TH ADDITION, according to the plat thereof, recorded in Book 8 of Plats, page 80, records of Bonner County, Idaho.**

**PARCEL 16:**

**Roads, Lots 1, 5, 6, 7 and 9, Block 1; Lots 1, 3, 5, 8, 9 and 11, Block 2, GOLDEN TEE ESTATES 5TH ADDITION, according to the plat thereof, recorded in Book 8 of Plats, page 81, records of Bonner County, Idaho.**

**PARCEL 17:**

**Roads, Lots 2 and 8, Block 1; Lots 2, 3, 4 and 5, Block 2; Lot 1, Block 3; Lots 1, 2, 3, 4 and 5, Block 4 of GOLDEN TEE ESTATES 6TH ADDITION, according to the plat thereof, recorded in Book 8 of Plats, page 82, records of Bonner County, Idaho.**

**PARCEL 18:**

**Lots 1, 2, 3, 5, 6 and 7, Block 1; Lots 1, 2, 4, 5, 6, 8 and 9, Block 2 of GOLDEN TEE ESTATES 7TH ADDITION, according to the plat thereof, recorded in Book 9 of Plats, page 13, records of Bonner County, Idaho.**

**PARCEL 19:**

**Lots 5, 6, 7 and 8, Block 1; Lots 1 and 2, Block 2 of GOLDEN TEE ESTATES 8TH ADDITION, according to the plat thereof, recorded in Book 9 of Plats, page 7, records of Bonner County, Idaho.**

**PARCEL 20:**

**Lots 1A, 2A and 4A, Block 1, REPLAT OF LOTS 1 THROUGH 4, BLOCK 1 AND BLOCK 16A, REPLAT OF BLOCKS 15 & 16 OF THE REPLAT OF GOLDEN TEE ESTATES & GOLDEN TEE ESTATES 1ST ADDITION, according to the plat thereof, recorded in Book 9 of Plats, page 82, records of Bonner County, Idaho.**

**PARCEL 21:**

**Lot 2, Block 3 in GOLDEN TEE ESTATES PLANNED UNIT DEVELOPMENT (PHASE ONE), according to the plat thereof, recorded in Book 6 of Plats, page 108, records of Bonner County, Idaho.**

**PARCEL 22:**

**Lot 1, Block 1 of the FIRST ADDITION TO HIDDEN LAKES, according to the plat thereof, recorded in Book 4 of Plats, page 161, records of Bonner County, Idaho.**

**PARCEL 23:**

**Lots 2, 3, 4 and 5, Block 2 of the SECOND ADDITION TO HIDDEN LAKES SUBDIVISION, according to the plat thereof, recorded in Book 5 of Plats, page 58, records of Bonner County, Idaho.**