

Uldaho Law

## Digital Commons @ Uldaho Law

---

Idaho Supreme Court Records & Briefs, All

Idaho Supreme Court Records & Briefs

---

10-19-2017

### Valiant Idaho, LLC v. North Idaho Resorts, LLC Clerk's Record v. 50 Dckt. 44583

Follow this and additional works at: [https://digitalcommons.law.uidaho.edu/idaho\\_supreme\\_court\\_record\\_briefs](https://digitalcommons.law.uidaho.edu/idaho_supreme_court_record_briefs)

---

#### Recommended Citation

"Valiant Idaho, LLC v. North Idaho Resorts, LLC Clerk's Record v. 50 Dckt. 44583" (2017). *Idaho Supreme Court Records & Briefs, All*. 7028.

[https://digitalcommons.law.uidaho.edu/idaho\\_supreme\\_court\\_record\\_briefs/7028](https://digitalcommons.law.uidaho.edu/idaho_supreme_court_record_briefs/7028)

This Court Document is brought to you for free and open access by the Idaho Supreme Court Records & Briefs at Digital Commons @ Uldaho Law. It has been accepted for inclusion in Idaho Supreme Court Records & Briefs, All by an authorized administrator of Digital Commons @ Uldaho Law. For more information, please contact [annablaine@uidaho.edu](mailto:annablaine@uidaho.edu).

Vol. **50** of **85**

IN THE  
**SUPREME COURT**  
OF THE  
**STATE OF IDAHO**

ISC #44583, 44584, 44585  
Bonner #CV2009-1810

**Valiant Idaho, LLC**  
*Cross-Claimant/Respondent*

vs.

**North Idaho Resorts  
JV, LLC  
VP Incorporated**  
*Cross-Defendants/Appellants*

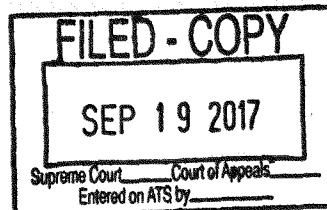
**CLERK'S RECORD ON APPEAL**

*Appealed from the District Court of the First Judicial District  
of the State of Idaho, in and for the County of Bonner*

Richard L. Stacey  
Jeff R. Sykes  
Chad M. Nicholson  
827 East Park Boulevard, Suite 201  
Boise, Idaho 83712  
*Attorneys for Respondents*

Gary A. Finney  
120 East Lake Street, Suite 317  
Sandpoint, Idaho 83864  
*Attorney for Appellant JV*

Daniel M. Keyes  
Susan P. Weeks  
1626 Lincoln Way  
Coeur d'Alene, Idaho 83814  
*Attorneys for Appellants VP and North Idaho Resorts*



**VOLUME L**

**44583**

**TABLE OF CONTENTS**

Title Page ..... Vol. I - 1

Clerk’s Record on Appeal..... Vol. I - 2

Table of Contents..... Vol. I - 3

Index.....Vol. I - 34

ROA Report for Case CV2009-1810 – printed May 10, 2017.....Vol. I - 65

Supreme Court Order re: 44583 - Consolidating Appeal nos. 44583, 44584 and 44585 – filed 11/04/2016 ....Vol. I - 166

Supreme Court Order re: 44584 - Consolidating Appeal nos. 44583, 44584 and 44585 – filed 11/04/2016 ....Vol. I - 168

Supreme Court Order re: 44585 - Consolidating Appeal nos. 44583, 44584 and 44585 – filed 11/04/2016 ....Vol. I - 170

Complaint – filed 10/13/2009 ..... Vol. I - 172

Acknowledgment of Service of Summons and Complaint (VP Inc.) – filed 04/07/2010 ..... Vol. I - 197

Acknowledgment of Service of Summons and Complaint (North Idaho Resorts, LLC) – filed 04/07/2010 Vol. II - 199

Special Appearance on Behalf of Defendant Pensco Trust Co., Custodian FBO Barney Ng – filed 05/24/2010 Vol. II - 201

Answer, Counterclaims, Cross-claims and Third Party Complaint of Defendant ACI Northwest, Inc. – filed 08/09/2010Vol. II - 204

Special Appearance on Behalf of Defendant Mortgage Fund '08, LLC – filed 10/05/2010 ..... Vol. II - 228

Notice of Appearance – filed 10/14/2010 ..... Vol. II - 233

Reply by R.E. Loans, LLC to Cross-claim by ACI Northwest, Inc. – filed 02/04/2011..... Vol. II - 237

Affidavit of Service – filed 03/11/2011 ..... Vol. II - 244

R.E. Loans, LLC’s Answer to Complaint – filed 04/21/2011..... Vol. II - 245

Order Granting Leave for Withdrawal of Attorney – filed 05/18/2011 ..... Vol. II - 260

Substitution of Counsel – filed 08/29/2011 ..... Vol. II - 264

Administrative Order – filed 09/27/2011 ..... Vol. II - 267

Stay Order (R.E. Loans, LLC) – filed 09/29/2011..... Vol. II - 275

Stay Order (Mortgage Fund '08, LLC) – filed 09/29/2011..... Vol. II - 284

Notice of Appearance – filed 09/29/2011 ..... Vol. II - 290

Assignment of District Court Cases – filed 11/15/2011 ..... Vol. II - 295

Wells Fargo’s Motion to Dismiss with Prejudice – filed 01/23/2012..... Vol. II - 298

Affidavit of Stanley J. Tharp in Support of Defendant Wells Fargo’s Motion to Dismiss with Prejudice – filed 01/23/2012 .....	Vol. II - 302
Order Granting Defendant Wells Fargo’s Motion to Dismiss with Prejudice – filed 03/16/2012 .....	Vol. II - 312
R.E. Loans, LLC’s Request to Lift the Automatic Stay – filed 06/28/2012 .....	Vol. II - 317
Order Granting R.E. Loans, LLC’s Request to Lift Automatic Stay – filed 08/24/2012.....	Vol. II - 325
Order Dismissing all Claims with Prejudice against Interstate Concrete and Asphalt Company – filed 09/13/2012	Vol. II - 330
R.E. Loans, LLC’s Motion to Lift Automatic Stay (Mortgage Fund ’08 LLC) – filed 06/26/2013 .....	Vol. II - 336
Memorandum in Support of R.E. Loans, LLC’s Motion to Lift Automatic Stay (Mortgage Fund ’08 LLC) – filed 06/26/2013 .....	Vol. III - 339
Affidavit of Richard L. Stacey in Support of R.E. Loans, LLC’s Motion to Lift Automatic Stay – filed 06/26/2013	Vol. III - 343
R.E. Loans, LLC’s Motion for Entry of Default (Genesis Golf Builders) – filed 08/12/2013.....	Vol. III - 362
Affidavit of Richard L. Stacey in Support of R.E. Loans, LLC’s Motion for Entry of Default (Genesis Golf Builders) – filed 08/12/2013 .....	Vol. III - 365
Order Granting R.E. Loans, LLC’s Motion to Lift Automatic Stay (Mortgage Fund ’08 LLC) – filed 08/12/2013	Vol. III - 374
R.C. Worst & Company, Inc.’s Motion for Entry of Default (Genesis Golf Builders) – filed 08/14/2013 ....	Vol. III - 378
Default Judgment (Genesis Golf Builders) – filed 08/15/2013.....	Vol. III - 383
Order for Entry of Default (Genesis Golf Builders) – filed 08/15/2013 .....	Vol. III - 386
Clerk’s Entry of Default (Genesis Golf Builders) – filed 08/15/2013 .....	Vol. III - 389
Order for Entry of Default (Genesis Golf Builders, Inc.) – filed 08/29/2013 .....	Vol. III - 392
Clerk’s Entry of Default (Genesis Golf Builders, Inc.) – filed 08/29/2013 .....	Vol. III - 397
Default Judgment (Genesis Golf Builders) – filed 08/29/2013 .....	Vol. III - 402
North Idaho Resorts, LLC’s Motion for Entry of Default (Genesis Golf Builders) – filed 10/25/2013 .....	Vol. III - 407
Affidavit of Susan P. Weeks in Support of North Idaho Resorts, LLC’s Motion for Entry of Default (Genesis Golf Builders) – filed 10/25/2013.....	Vol. III - 412
Order for Entry of Default (Genesis Golf Builders) – filed 11/01/2013 .....	Vol. III - 423
Default Judgment (Genesis Golf Builders) – filed 11/01/2013 .....	Vol. III - 428
Clerk’s Entry of Default (Genesis Golf Builders) – filed 11/01/2013 .....	Vol. III - 433
R.E. Loans, LLC’s Motion for Summary Judgment Against Cross-Claimant ACI Northwest, Inc. – filed 04/29/2014	Vol. III - 438
R.E. Loans, LLC’s Memorandum in Support of its Motion for Summary Judgment Against Cross-claimant ACI Northwest, Inc. – filed 04/29/2014 .....	Vol. III - 441



Declaration of Chad M. Nicholson in Support of R.E. Loans, LLC's Motion for Summary Judgment Against Cross-claimant ACI Northwest, Inc. – filed 04/29/2014 .....	Vol. IV - 451
R.E. Loans, LLC's Motion for Summary Judgment Against Cross-Claimant R.C. Worst & Company, Inc. – filed 04/29/2014 .....	Vol. IV - 488
R.E. Loans, LLC's Memorandum in Support of its Motion for Summary Judgment Against Cross-claimant R.C. Worst & Company, Inc. – filed 04/29/2014 .....	Vol. IV - 491
Declaration of Richard L. Stacey in Support of R.E. Loans, LLC's Motion for Summary Judgment Against Cross-claimant R.C. Worst & Company, Inc. – filed 04/29/2014 .....	Vol. IV - 498
Affidavit of Farley Dakan in Support of R.E. Loans, LLC's Motions for Summary Judgment – filed 04/29/2014	Vol. IV - 532
Affidavit of Charles Reeves in Support of R.E. Loans, LLC's Motions for Summary Judgment – filed 04/29/2014	Vol. V - 551
Order Dismissing R.C. Worst & Company, and All Claims, Counterclaims, and Cross Claims thereof Pursuant to Oral Offer of Resolution Advanced to the Court on May 28, 2014 – filed 06/02/2014 .....	Vol. V - 636
Notice of Change of Firm Affiliation – filed 07/18/2014 .....	Vol. V - 643
Findings re: R.E. Loans, LLC's Motions for Summary Judgment Against ACI Northwest, Inc. – filed 07/21/2014	Vol. V - 647
Judgment – filed 07/21/2014 .....	Vol. V - 653
Motion to Substitute Valiant Idaho, LLC in Place of R.E. Loans, LLC as the Real Party in Interest – filed 07/21/2014	Vol. V - 656
Declaration of Richard L. Stacey in Support of Motion to Substitute Valiant, Idaho LLC in Place of R.E. Loans, LLC as the Real Party in Interest – filed 07/21/2014 .....	Vol. V - 674
Order Substituting Valiant Idaho, LLC in Place of R.E. Loans, LLC as the Real Party in Interest – filed 08/07/2014	Vol. V - 667
Motion to Substitute Valiant Idaho, LLC in Place of Wells Fargo Capital Finance, LLC as the Real Party in Interest – filed 08/18/2014 .....	Vol. V - 670
Declaration of Richard L. Stacey in Support of Motion to Substitute Valiant Idaho, LLC in Place of Wells Fargo Capital Finance, LLC as the Real Party in Interest – filed 08/18/2014 .....	Vol. VI - 674
Valiant Idaho, LLC's Counterclaim, Cross-claim and Third Party Complaint for Judicial Foreclosure – filed 08/19/2014	Vol. VI - 739
Summons on Third Party Complaint brought by Third Party Plaintiff Valiant Idaho, LLC [Pend Oreille Bonner Development Holdings, Inc.] – filed 09/03/2014 .....	Vol. VI - 768
Defendant North Idaho Resorts, LLC's Motion to Substitute Valiant Idaho, LLC in Place of Wells Fargo Capital Finance, LLC as the Real Party in Interest – filed 09/04/2014 .....	Vol. VI - 771
Valiant Idaho, LLC's Notice of Intent to Take Default – filed 09/10/2014 .....	Vol. VI - 776
Order Substituting Valiant Idaho, LLC in Place of Wells Fargo Capital Finance, LLC as the Real Party in Interest – filed 09/12/2014 .....	Vol. VI - 781

JV, LLC's Special Appearance Contesting Jurisdiction; and JV, LLC's Answer to Complaint; and JV, LLC's Answer to Valiant Idaho, LLC's Counterclaim, Cross-claim and Third Party Complaint for Judicial Foreclosure; and JV, LLC's Cross-claim; and JV, LLC's Third Party Complaint – filed 09/15/2014 .....	Vol. VII - 784
Answer to Valiant Idaho, LLC's Counterclaim, Cross-claim and Third Party Complaint for Judicial Foreclosure – filed 09/15/2014.....	Vol. VII - 844
North Idaho Resorts, LLC's Answer to Valiant Idaho, LLC's Counterclaim, Cross-claim and Third Party Complaint for Judicial Foreclosure – filed 09/19/2014 .....	Vol. VII - 860
Valiant Idaho, LLC's Notice of Intent to Take Default – filed 09/25/2014 .....	Vol. VII - 874
Valiant Idaho, LLC's Motion for Entry of Default Against Cross-defendant T-O Engineers, Inc. – filed 09/26/2014.....	Vol. VII - 879
Declaration of Jeff R. Sykes in Support of Valiant Idaho, LLC's Motion for Entry of Default Against Cross-defendant T-O Engineers, Inc. – filed 09/26/2014.....	Vol. VII - 884
Order for Entry of Default Against Cross-defendant T-O Engineers, Inc. – filed 09/26/2014 .....	Vol. VII - 896
Clerk's Entry of Default Against Cross-defendant T-O Engineers, Inc. – filed 09/26/2014 .....	Vol. VII - 900
ACI Northwest, Inc.'s Responsive Pleading to Valiant Idaho, LLC's Counterclaim, Cross-Claim, and Third-Party Complaint for Judicial Foreclosure – filed 09/29/2014 .....	Vol. VII - 904
Acceptance of Service by VP, Incorporated of Valiant Idaho, LLC's Counterclaim, Cross-claim and Third Party Complaint for Judicial Foreclosure – filed 10/03/2014 .....	Vol. VII - 908
Valiant Idaho, LLC's Notice of Intent to Take Default – filed 10/03/2014 .....	Vol. VII - 911
Valiant Idaho, LLC's Motion for Entry of Default Against Third Party Defendant Pend Oreille Bonner Development Holdings, Inc. – filed 10/03/2014 .....	Vol. VII - 913
Declaration of Jeff R. Sykes in Support of Valiant Idaho, LLC's Motion for Entry of Default Against Third Party Defendant Pend Oreille Bonner Development Holdings, Inc. – filed 10/03/2014 .....	Vol. VIII - 918
Motion to Substitute Valiant Idaho, LLC in Place of Mortgage Fund '08 LLC as the Real Party in Interest – filed 10/06/2014 .....	Vol. VIII - 928
Declaration of Richard L. Stacey in Support of Motion to Substitute Valiant Idaho, LLC in Place of Mortgage Fund '08 LLC as the Real Party in Interest – filed 10/06/2014 .....	Vol. VIII - 933
Motion to Substitute Valiant Idaho, LLC in Place of Pensco Trust Co, as the Real Party in Interest – filed 10/06/2014 .....	Vol. VIII - 941
Declaration of Richard L. Stacey in Support of Motion to Substitute Valiant Idaho, LLC in Place of Pensco Trust Co. as the Real Party in Interest – filed 10/06/2014 .....	Vol. VIII - 946
Order Regarding Disqualification of Judge – filed 10/06/2014.....	Vol. VIII - 953
VP, Incorporated's Motion to Dismiss Third Party Complaint – filed 10/06/2014 .....	Vol. VIII - 959
Order of Reassignment – filed 10/09/2014 .....	Vol. VIII - 963
Affidavit of Service – filed 10/20/2014 .....	Vol. VIII - 965

Order for Entry of Default Against Third Party Defendant Pend Oreille Bonner Development Holdings, Inc. – filed 10/21/2014 .....	Vol. VIII - 969
Clerk’s Entry of Default Against Third Party Defendant Pend Oreille Bonner Development Holdings, Inc. – filed 10/22/2014 .....	Vol. VIII - 973
Motion for Leave to Amend Answer to Allege a Counterclaim and Cross-claim, and to Serve Third Party Complaint – filed 11/05/2014 .....	Vol. VIII - 977
Memorandum in Opposition to VP, Incorporated’s Motion to Dismiss Third Party Complaint or, in the Alternative, Motion for Leave to Amend Answer to Allege a Counterclaim and Cross-claim, and to Serve Third Party Complaint – filed 11/05/2014 .....	Vol. VIII - 982
Third Party Defendant Idaho Club Homeowner’s Association, Inc.’s Motion and Memorandum to Dismiss Claim Asserted by Third Party Plaintiff JV, LLC – filed 11/07/2014.....	Vol. VIII - 996
Third Party Defendant Panhandle Management, Incorporated’s Motion and Memorandum to Dismiss Claims Asserted by Third Party Plaintiff JV, LLC – filed 11/07/2014.....	Vol. VIII - 1006
Affidavit of Toby McLaughlin in Support of Third Party Defendant Panhandle Management Incorporated’s Motion to Dismiss Claim Asserted by Third Party Plaintiff JV, LLC – filed 11/07/2014 .....	Vol. IX - 1015
Affidavit of Toby McLaughlin in Support of Third Party Defendant Idaho Club Homeowner’s Association Inc.’s Motion to Dismiss Claim Asserted by Third Party Plaintiff JV, LLC – filed 11/07/2014 .....	Vol. IX - 1100
Defendant VP, Incorporated’s Request for Extension of Time to Respond to Valiant Idaho, LLC’s Motion for Leave to Amend Answer to Allege a Counterclaim and Cross-claim, and to Serve Third Party – filed 11/12/2014....	Vol. X - 1153
VP, Incorporated’s Reply on Motion to Dismiss Third Party Complaint and Response to Motion to Amend Pleadings – filed 11/14/2014.....	Vol. X - 1156
Order Granting Valiant Idaho, LLC Leave to Serve its Third Party Complaint – filed 11/19/2014 .....	Vol. X - 1160
Order Granting Valiant Idaho, LLC Leave to Amend Answer to Allege a Counterclaim and Cross-Claim – filed 11/19/2014 .....	Vol. X - 1164
Order Substituting Valiant Idaho, LLC in Place of Pensco Trust Co. as the Real Party in Interest – filed 11/19/2014	Vol. X - 1168
Order Substituting Valiant Idaho, LLC in Place of Mortgage Fund ’08 LLC as the Real Party in Interest – filed 11/19/2014 .....	Vol. X - 1171
Order Denying VP, Incorporated’s Motion to Dismiss Third Party Complaint – filed 11/19/2014 .....	Vol. X - 1174
Stipulation to Entry of Judgment Against Pend Oreille Bonner Development, LLC – filed 11/19/2014 .....	Vol. X - 1178
Stipulation to Entry of Judgment Against Charles W. Reeves and Anna B. Reeves – filed 11/19/2014.....	Vol. X - 1200
Stipulation to Entry of Judgment Against Pend Oreille Bonner Development Holdings, Inc. – filed 11/19/2014	Vol. X - 1221
Complaint for Judicial Foreclosure – filed 11/19/2014 .....	Vol. X - 1242
Order Settling Trial and Pretrial Order – filed 11/20/2014 .....	Vol. X - 1270
Order on Stipulation to Entry of Judgment Against Pend Oreille Bonner Development Holdings, Inc. – filed 11/20/2014	Vol. XI - 1276

Order on Stipulation to Entry of Judgment Against Pend Oreille Bonner Development, LLC – filed 11/20/2014	Vol. XI - 1296
Order on Stipulation to Entry of Judgment Against Charles W. Reeves and Ann B. Reeves – filed 11/20/2014 ...	Vol. XI - 1317
Valiant Idaho, LLC’s Motion for Leave to Amend Third Party Complaint to Join an Additional Party – filed 11/24/2014	Vol. XI - 1337
Memorandum in Support of Valiant Idaho, LLC’s Motion for Leave to Amend Third Party Complaint to Join an Additional Party – filed 11/24/2014	Vol. XI - 1371
Cross-defendant, VP, Incorporated’s Request for Extension of Time to Answer or Otherwise Plead to Valiant, LLC’s Amended Answer to Allege a Counter-Claim and Cross-Claim and to Serve Third Party – filed 12/01/2014	Vol. XI - 1377
Order Granting Cross-defendant, VP, Incorporated’s Request for Extension of Time to Answer or Otherwise Plead to Valiant, LLC’s Amended Answer to Allege a Counter-Claim and Cross-Claim and to Serve Third Party – filed 12/03/2014	Vol. XI - 1379
Valiant Idaho, LLC’s Motion for Entry of Default Against Counter-Defendant Genesis Golf Builders, Inc. – filed 12/08/2014	Vol. XI - 1382
Declaration of Richard L. Stacey in Support of Valiant Idaho, LLC’s Motion for Entry of Default Against Counter-Defendant Genesis Golf Builders, Inc. – filed 12/08/2014	Vol. XI - 1387
Valiant Idaho, LLC’s Motion for Entry of Default Against Third Party Defendant Amy Korengut – filed 12/08/2014	Vol. XI - 1394
Declaration of Richard L. Stacey in Support of Valiant Idaho, LLC’s Motion for Entry of Default Against Third Party Defendant Amy Korengut – filed 12/08/2014	Vol. XI - 1399
Affidavit of Non-Military Service in Support of Motion for Entry of Default of Amy Korengut – filed 12/08/2014	Vol. XI - 1409
Valiant Idaho, LLC’s Motion for Entry of Default Against Third Party Defendant Independent Mortgage Ltd. Co. – filed 12/08/2014	Vol. XII - 1414
Declaration of Richard L. Stacey in Support of Valiant Idaho, LLC’s Motion for Entry of Default Against Third Party Defendant Independent Mortgage Ltd. Co. – filed 12/08/2014	Vol. XII - 1419
Valiant Idaho, LLC’s Motion for Entry of Default Against Third Party Defendant C.E. Kramer Crane & Contracting, Inc. – filed 12/08/2014	Vol. XII - 1429
Declaration of Richard L. Stacey in Support of Valiant Idaho, LLC’s Motion for Entry of Default Against Third Party Defendant C.E. Kramer Crane & Contracting, Inc. – filed 12/08/2014	Vol. XII - 1434
Valiant Idaho, LLC’s Motion for Entry of Default Against Third Party Defendant Netta Source, LLC – filed 12/08/2014	Vol. XII - 1444
Declaration of Richard L. Stacey in Support of Valiant Idaho, LLC’s Motion for Entry of Default Against Third Party Defendant Netta Source, LLC – filed 12/08/2014	Vol. XII - 1449
Valiant Idaho, LLC’s Motion for Entry of Default Against Third Party Defendant Montaheno Investments, LLC – filed 12/08/2014	Vol. XII - 1459
Declaration of Richard L. Stacey in Support of Valiant Idaho, LLC’s Motion for Entry of Default Against Third Party Defendant Montaheno Investments, LLC – filed 12/08/2014	Vol. XII - 1464

Valiant Idaho, LLC’s Motion for Entry of Default Against Third Party Defendant Russ Capital Group, LLC – filed 12/08/2014.....	Vol. XII - 1474
Declaration of Richard L. Stacey in Support of Valiant Idaho, LLC’s Motion for Entry of Default Against Third Party Defendant Russ Capital Group, LLC – filed 12/08/2014 .....	Vol. XII - 1479
Valiant Idaho, LLC’s Notice of Intent to Take Default – filed 12/08/2014 .....	Vol. XII - 1489
Order for Entry of Default Against Amy Korengut – filed 12/10/2014.....	Vol. XII - 1495
Clerk’s Entry of Default Against Amy Korengut – filed 12/10/2014.....	Vol. XII - 1498
Order for Entry of Default Against Montaheno Investments, LLC – filed 12/10/2014 .....	Vol. XII - 1501
Clerk’s Entry of Default Against Montaheno Investments, LLC – filed 12/10/2014 .....	Vol. XII - 1504
Order for Entry of Default Against Genesis Golf Builders, Inc. – filed 12/10/2014 .....	Vol. XII - 1507
Clerk’s Entry of Default Against Genesis Golf Builders, Inc. – filed 12/10/2014 .....	Vol. XII - 1511
Order for Entry of Default Against C.E. Kramer Crane & Contracting, Inc. – filed 12/10/2014 .....	Vol. XII - 1515
Clerk’s Entry of Default Against C.E. Kramer Crane & Contracting, Inc. – filed 12/10/2014 .....	Vol. XII - 1518
Order of Entry of Default Against Russ Capital Group, LLC – filed 12/10/2014 .....	Vol. XII - 1521
Clerk’s Entry of Default Against Russ Capital Group, LLC – filed 12/10/2014.....	Vol. XII - 1524
Order for Entry of Default Against Netta Source, LLC – filed 12/10/2014 .....	Vol. XII - 1527
Clerk’s Entry of Default Against Netta Source, LLC – filed 12/10/2014 .....	Vol. XII - 1530
VP, Incorporated’s Answer to Valiant Idaho, LLC’s Counterclaim, Cross-claim and Third-party Complaint for Judicial Foreclosure – filed 12/11/2014 .....	Vol. XII - 1533
Valiant Idaho, LLC’s Reply to: (1) JV LLC’s Answer to Valiant Idaho, LLC’s Counterclaim, Cross-claim and Third-party Complaint for Judicial Foreclosure; and (2) JV LLC’s Cross-claim and Third Party Complaint – filed 12/15/2014.....	Vol. XII - 1541
Stipulation to Entry of Judgment Against First American Title Company of Idaho – filed 12/17/2014 .....	Vol. XIII - 1555
Order on Stipulation to Entry of Judgment Against First American Title Company of Idaho – filed 12/17/2014 .....	Vol. XIII - 1576
Valiant Idaho, LLC’s Motion for Entry of Default Against Third Party Defendant Timberline Investments, LLC – filed 12/22/2014.....	Vol. XIII - 1596
Declaration of Richard L. Stacey in Support of Valiant Idaho, LLC’s Motion for Entry of Default Against Third Party Defendant Timberline Investments, LLC – filed 12/22/2014.....	Vol. XIII - 1601
Stipulation to Entry of Judgment Against Dan S. Jacobson; Sage Holdings, LLC; and Steven G. Lazar – filed 01/02/2015 .....	Vol. XIII - 1611
Order for Entry of Default Against Independent Mortgage Ltd. Co. – filed 01/06/2015 .....	Vol. XIII - 1633
Clerk’s Entry of Default Against Independent Mortgage Ltd. Co. – filed 01/06/2015 .....	Vol. XIII - 1636

Order for Entry of Default Against Timberline Investments, LLC – filed 01/06/2015 .....	Vol. XIII - 1639
Clerk’s Entry of Default Against Timberline Investments, LLC – filed 01/06/2015 .....	Vol. XIII - 1642
Order on Stipulation to Entry of Judgment Against Dan S. Jacobson, Sage Holdings LLC and Steven G. Lazar – filed 01/06/2015 .....	Vol. XIII - 1645
Stipulation for Settlement and Dismissal of JV, LLC’s Third Party Complaint Against Idaho Club Homeowner’s Association, Inc. – filed 01/09/2015.....	Vol. XIII - 1666
Stipulation to Entry of Judgment Against Idaho Club Homeowner’s Association, Inc. – filed 01/12/2015.....	Vol. XIII - 1673
Judgment (Dismissal of JV, LLC’s Third Party Complaint Against Idaho Club Homeowner’s Association, Inc.) – filed 01/15/2015 .....	Vol. XIV - 1694
Order on Stipulation to Entry of Judgment Against Idaho Club Homeowner’s Association, Inc. – filed 01/15/2015 .....	Vol. XIV - 1700
Valiant Idaho, LLC’s Motion for Summary Judgment Against JV, LLC; North Idaho Resorts, LLC; and VP, Incorporated – filed 01/20/2015.....	Vol. XIV - 1720
Memorandum in Support of Valiant Idaho, LLC’s Motion for Summary Judgment Against JV, LLC; North Idaho Resorts, LLC; and VP, Incorporated – filed 01/20/2015 .....	Vol. XIV - 1725
Declaration of Jeff R. Sykes in Support of Valiant Idaho, LLC’s Motion for Summary Judgment Against JV, LLC; North Idaho Resorts, LLC; and VP, Incorporated – filed 01/20/2015 .....	Vol. XV - 1747
Declaration of Jeff R. Sykes in Support of Valiant Idaho, LLC’s Motion for Summary Judgment Against JV, LLC; North Idaho Resorts, LLC; and VP, Incorporated (Continued) – filed 01/20/2015 .....	Vol. XVI - 1884
Affidavit of Charles W. Reeves – filed 01/20/2015 .....	Vol. XVII - 1912
Affidavit of Charles W. Reeves (Continued) – filed 01/20/2015 .....	Vol. XVIII - 2039
Notice of Hearing on Valiant Idaho, LLC’s Motion for Summary Judgment Against JV, LLC; North Idaho Resorts, LLC; and VP, Incorporated – filed 01/20/2015 .....	Vol. XVIII - 2070
JV, LLC’s Memorandum in Opposition to Valiant Idaho, LLC’s Motion for Summary Judgment – filed 02/02/2015 .....	Vol. XIX - 2076
JV, LLC’s Memorandum in Opposition to Valiant Idaho, LLC’s Motion for Summary Judgment (Continued) – filed 02/02/2015 .....	Vol. XX - 2210
JV’s Affidavit of James W. Berry Opposing Valiant’s Motion for Summary Judgment – filed 02/02/2015.....	Vol. XX - 2323
JV, LLC’s Motion to Vacate Valiant’s Hearing Date of February 18, 2015 on its Motion for Summary Judgment, Request for Continuance and Request for Hearing on Short Notice – filed 02/02/2015.....	Vol. XX - 2331
Valiant Idaho, LLC’s Motion for Entry of Default Against Third Party Defendant Bar K, Inc. – filed 02/02/2015.....	Vol. XX - 2337
Declaration of Jeff R. Sykes in Support of Valiant Idaho, LLC’s Motion for Entry of Default Against Third Party Defendant Bar K, Inc. – filed 02/02/2015 .....	Vol. XXI - 2342
Order for Entry of Default Against Bar K, Inc. – filed 02/03/2015 .....	Vol. XXI - 2353
Clerk’s Entry of Default Against Bar K, Inc. – filed 02/03/2015 .....	Vol. XXI - 2356

Defendants North Idaho Resorts, LLC and VP Incorporated's Memorandum in Opposition to Valiant Idaho, LLC's Motion for Summary Judgment – filed 02/04/2015 .....	Vol. XXI - 2359
Request for Judicial Notice – filed 02/04/2015 .....	Vol. XXI - 2372
Declaration of Richard Vilelli in Opposition to Valiant Idaho, LLC's Motion for Summary Judgment Against JV, LLC and VP, Incorporated – filed 02/04/2015 .....	Vol. XXI - 2392
Stipulation to Entry of Judgment Against Mountain West Bank – filed 02/04/2015 .....	Vol. XXI - 2452
Order on Stipulation to Entry of Judgment Against Mountain West Bank – filed 02/06/2015 .....	Vol. XXII - 2473
Amended Notice of Hearing on Valiant Idaho, LLC's Motion for Summary Judgment Against JV, LLC and VP, Incorporated – filed 02/13/2015 .....	Vol. XXII - 2493
Judgment (Pucci Construction, Inc.) – filed 02/18/2015 .....	Vol. XXII - 2499
Judgment (ACI Northwest, Inc.) – filed 02/18/2015 .....	Vol. XXII - 2502
JV, LLC's First Supplemental Memorandum in Opposition to Valiant Idaho, LLC's Motion for Summary Judgment – filed 02/27/2015 .....	Vol. XXII - 2505
Defendants North Idaho Resorts, LLC and VP, Incorporated's Motion for Enlargement of Time to File Answers and Responses to Discovery Requests Propounded by Valiant Idaho, LLC – filed 03/02/2015 .....	Vol. XXII - 2516
Memorandum in Reply to JV, LLC's Memorandum in Opposition to Valiant Idaho, LLC's Motion for Summary Judgment – filed 03/11/2015.....	Vol. XXII - 2519
Supplemental Declaration of Jeff R. Sykes in Support of Memorandum in Reply to JV, LLC's Memorandum in Opposition to Valiant Idaho, LLC's Motion for Summary Judgment – filed 03/11/2015.....	Vol. XXII - 2528
Memorandum in Reply to North Idaho Resorts, LLC and VP, Incorporated's Memorandum in Opposition to Valiant Idaho, LLC's Motion for Summary Judgment – filed 03/11/2015 .....	Vol. XXII - 2547
Order Granting Defendants North Idaho Resorts, LLC and VP, Incorporated's Motion for Enlargement of Time to File Answers and Responses to Discovery Requests Propounded by Valiant Idaho, LLC – filed 03/12/2015	Vol. XXII - 2557
Memorandum Decision & Order Granting Valiant Idaho, LLC's Motion for Summary Judgment Against JV, LLC; North Idaho Resorts, LLC; and VP, Incorporated – filed 04/14/2015 .....	Vol. XXII - 2560
JV, LLC's Motion to Alter, Amend and to Reconsider the Court's Memorandum Decision and Order Filed 04/14/2015 and Request for Oral Argument Time/Date for a Hearing; Not Yet to be Set – filed 04/28/2015 .....	Vol. XXII - 2579
Motion for Reconsideration and Clarification – filed 04/29/2015 .....	Vol. XXII - 2596
Defendants North Idaho Resorts, LLC and VP, Incorporated's Motion for Enlargement of Time to File Memorandum in Support of Motion for Reconsideration and Clarification – filed 05/11/2015 .....	Vol. XXII - 2598
Valiant Idaho, LLC's Motion for Entry of Final Judgment – filed 05/20/2015.....	Vol. XXII - 2600
Memorandum in Support of Valiant Idaho, LLC's Motion for Entry of Final Judgment – filed 05/20/2015 ...	Vol. XXII - 2605
Declaration of Jeff R. Sykes in Support of Valiant Idaho, LLC's Motion for Entry of Final Judgment – filed 05/20/2015	Vol. XXIII - 2612

Declaration of C. Dean Shafer in Support of Valiant Idaho, LLC’s Motion for Entry of Final Judgment – filed 05/20/2015 Vol. XXIII - 2627	
Valiant Idaho, LLC’s Motion for Entry of Default Against Third Party Defendants Frederick J. Grant and Christine Grant – filed 05/22/2015.....	Vol. XXIV - 2749
Declaration of Jeff R. Sykes in Support of Valiant Idaho, LLC’s Motion for Entry of Default Against Third Party Defendants Frederick J. Grant and Christine Grant – filed 05/22/2015.....	Vol. I - 2751
Declaration of Pamela Lemieux in Support of Valiant Idaho, LLC’s Motion for Entry of Default Against Third Party Defendants Frederick J. Grant and Christine Grant – filed 05/22/2015.....	Vol. XXIV - 2763
Defendants North Idaho Resorts, LLC and VP Incorporated’s Second Motion for Enlargement of Time to File Memorandum in Support of Motion for Reconsideration and Clarification – filed 05/26/2015.....	Vol. XXIV - 2771
Order for Entry of Default Against Third Party Defendants Frederick J. Grant and Christine Grant – filed 05/29/2015	Vol. XXIV - 2773
Clerk’s Entry of Default Against Third Party Defendants Frederick J. Grant and Christine Grant – filed 05/29/2015	Vol. XXIV - 2777
Renewed Motion for Reconsideration and Clarification – filed 06/16/2015 .....	Vol. XXIV - 2781
Memorandum in Support of Renewed Motion for Reconsideration and Clarification – filed 06/16/2015	Vol. XXIV - 2783
Memorandum Decision and Order Granting Motion for Entry of Final Judgment – filed 06/23/2015 .....	Vol. XXIV - 2791
Defendants North Idaho Resorts, LLC and VP, Incorporated’s Motion for Enlargement of Time to File Reply to Plaintiff’s Opposition to North Idaho Resorts, LLC and VP, Inc.’s Renewed Motion for Reconsideration and Clarification – filed 07/06/2015 .....	Vol. XXIV - 2799
Memorandum in Opposition to North Idaho Resorts, LLC and VP, Inc.’s Renewed Motion for Reconsideration and Clarification – filed 07/06/2015.....	Vol. XXIV - 2804
Memorandum in Opposition to JV, LLC’s Motion to Alter, Amend and to Reconsider the Court’s Memorandum Decision and Order Filed 04/14/2015 – filed 07/06/2015 .....	Vol. XXIV - 2820
Reply Memorandum in Support of Renewed Motion for Reconsideration and Clarification – filed 07/07/2015 ...	Vol. XXIV - 2837
Objection to Proposed Final Judgment – filed 07/07/2015 .....	Vol. XXIV - 2844
JV, LLC’s Objection to Entry of Final Judgment – as Drafted by Valiant; and Request for a Hearing – filed 07/07/2015	Vol. XXIV - 2847
Memorandum Decision and Order re: 1) JV, LLC; North Idaho Resorts, LLC; and VP, Incorporated’s Motions to Reconsider 2) Valiant’s Request for Entry of Proposed Final Judgment and Decree of Foreclosure and Sale – filed 07/21/2015	Vol. XXIV - 2856
Valiant Idaho, LLC’s Motion for an Order of Sale of Real Property – filed 07/22/2015 .....	Vol. XXV - 2880
Memorandum in Support of Valiant Idaho, LLC’s Motion for an Order of Sale of Real Property – filed 07/22/2015	Vol. XXV - 2912
Declaration of C. Dean Shafer in Support of Valiant Idaho, LLC’s Motion for an Order of Sale of Real Property – filed 07/22/2015 .....	Vol. XXV - 2926



Declaration of Charles W. Reeves in Support of Valiant Idaho, LLC's Motion for an Order of Sale of Real Property – filed 07/22/2015 .....	Vol. XXV - 2959
JV, LLC's Motion to Alter, Amend, and Reconsider the Court's Memorandum Decision and Order re: JV, LLC's Motions to Reconsider, and JV, LLC's Motion for Partial Summary Judgment for Affirmative Relief Concerning JV, LLC's Redemption Deed and as to Valiant's Redemption Deed; and Request for Hearing – filed 07/30/2015 .....	Vol. XXV - 2967
Objection to Motion for an Order of Sale of Real Property – filed 08/04/2015 .....	Vol. XXV - 2981
Declaration of Richard Villelli in Opposition to Valiant Idaho, LLC's Motion for Order of Sale – filed 08/04/2015	Vol. XXVI - 2987
Decree of Foreclosure – filed 08/05/2015 .....	Vol. XXVI - 3075
Judgment – filed 08/05/2015 .....	Vol. XXVI - 3082
JV, LLC's Defendants Trial Exhibit – filed 08/11/2015 .....	Vol. XXVI - 3088
JV, LLC's Motion to Reconsider, Alter, and Amend the Judgment [Rule 11 (b) and Rule 52 (b)]; and Request for Hearing – filed 08/18/2015 .....	Vol. XXVI - 3095
North Idaho Resorts, LLC and VP, Inc.'s Motion to Reconsider and Motion to Alter and Amend Judgment – filed 08/19/2015 .....	Vol. XXVII - 3114
North Idaho Resorts, LLC and VP, Inc.'s Memorandum in Support of Motion to Reconsider and Motion to Alter and Amend Judgment – filed 08/19/2015 .....	Vol. XXVII - 3116
Affidavit of Susan P. Weeks in Support of North Idaho Resorts, LLC and VP, Inc.'s Motion to Reconsider and Motion to Alter and Amend Judgment – filed 08/19/2015 .....	Vol. XXVII - 3133
Valiant Idaho, LLC's Motion to Amend Decree of Foreclosure – filed 08/19/2015 .....	Vol. XXVII - 3240
Memorandum in Support of Valiant Idaho, LLC's Motion to Amend Decree of Foreclosure – filed 08/19/2015	Vol. XXVII - 3244
Valiant Idaho, LLC's Motion to Alter, Amend and/or Reconsider the Order of Sale of Real Property – filed 08/19/2015	Vol. XXVII - 3249
Memorandum in Support of Valiant Idaho, LLC's Motion to Alter, Amend and/or Reconsider the Order of Sale of Real Property – filed 08/19/2015 .....	Vol. XXVIII - 3253
Declaration of Chad M. Nicholson in Support of Valiant Idaho, LLC's Motion to Alter, Amend and/or Reconsider the Order of Sale of Real Property – filed 08/19/2015 .....	Vol. XXVIII - 3276
Declaration of Charles W. Reeves in Support of Valiant Idaho, LLC's Motion to Alter, Amend and/or Reconsider the Order of Sale of Real Property – filed 08/19/2015 .....	Vol. XXVIII - 3280
Declaration of C. Dean Shafer in Support of Valiant Idaho, LLC's Motion to Alter, Amend and/or Reconsider the Order of Sale of Real Property – filed 08/19/2015 .....	Vol. XXVIII - 3301
Notice of Hearing on Valiant Idaho, LLC's Motion to Alter, Amend and/or Reconsider the Order of Sale of Real Property – filed 08/19/2015 .....	Vol. XXVIII - 3329
Notice of Special Appearance – filed 08/21/2015 .....	Vol. XXVIII - 3334
VP Incorporated's Answer to JV, LLC's Cross-Claim – filed 08/21/2015 .....	Vol. XXVIII - 3337

Stipulation for Settlement and for Judgment as Between Defendant VP, Inc. and North Idaho Resorts and the Defendant JV, LLC – filed 08/24/2015 ..... Vol. XXVIII - 3340

Memorandum in Opposition to JV, LLC’s Motion to Alter, Amend and to Reconsider filed 08/18/2015 – filed 08/25/2015 ..... Vol. XXVIII - 3367

Memorandum in Opposition to JV, LLC’s Motion to Alter, Amend and to Reconsider the Court’s Memorandum Decision and Order dated July 21, 2015 – filed 08/26/2015 ..... Vol. XXVIII - 3376

JV’s Supplemental Motion to Alter, Amend, Set Aside the Judgment, Based on Valiant’s Motions to Change the Order of Sale and Change the Decree of Foreclosure Pursuant to Rules 11 (b); 52 (b) and Rule 60 and Notice of Hearing – filed 08/26/2015 ..... Vol. XXIX - 3386

Affidavit of James Berry on Behalf of JV, LLC – filed 08/26/2015 ..... Vol. XXIX - 3401

North Idaho Resorts, LLC and VP, Inc.’s Memorandum in Opposition to Valiant Idaho’s Motion to Amend Degree of Foreclosure and Motion to Alter, Amend and/or Reconsider the Order of Sale of Real Property – filed 08/26/2015 Vol. XXIX - 3413

Declaration of Richard Vilelli in Opposition to Valiant Idaho, LLC’s Motion to Alter, Amend and/or Reconsider the Order of Sale – filed 08/26/2015 ..... Vol. XXIX - 3424

Errata to Declaration of Richard Vilelli in Opposition to Valiant Idaho, LLC’s Motion to Alter, Amend and/or Reconsider the Order of Sale – filed 08/27/2015 ..... Vol. XXIX - 3487

JV’s Reply to Valiant’s Memorandum in Opposition to JV’s Motion filed on 07/21/2015, and Motions to Strike – filed 08/31/2015 ..... Vol. XXIX - 3499

Order Setting Trial and Pretrial Order – filed 09/03/2015 ..... Vol. XXX - 3521

Memorandum Decision and Order Granting in Part Reconsideration of the July 21, 2015 Memorandum Decision & Order – filed 09/04/2015 ..... Vol. XXX - 3527

JV, LLC’s Request for Clerk’s Minutes and Reporter’s Typed Transcript of Entire Proceeding Including the District Court’s Remarks and Rulings in Open Court on September 2, 2015 – filed 09/08/2015 ..... Vol. XXX - 3533

Valiant Idaho, LLC’s Objection to JV, LLC’s Proposed Judgment Submitted 09/10/2015 (As Between Defendants JV, LLC and North Idaho Resorts, LLC/VP Incorporated) – filed 09/16/2015 ..... Vol. XXX - 3538

Notice re: Proposed Judgment (as Between Defendant VP, Inc. and North Idaho Resorts and the Defendant JV, LLC) – filed 09/17/2015 ..... Vol. XXX - 3545

Order Vacating Decree of Foreclosure Entered on August 5, 2015 – filed 09/17/2015 ..... Vol. XXX - 3549

Order Vacating Judgment Entered on August 5, 2015 – filed 09/17/2015 ..... Vol. XXX - 3552

Subpoena Duces Tecum to First American Tile Company – filed 09/18/2015 ..... Vol. XXX - 3555

Second Subpoena Duces Tecum to First American Title Company – filed 09/18/2015 ..... Vol. XXX - 3620

Valiant Idaho, LLC’s Third Motion for Summary Judgment – filed 09/25/2015 ..... Vol. XXX - 3623

Memorandum in Support of Valiant Idaho, LLC’s Third Motion for Summary Judgment – filed 09/25/2015 Vol. XXXI - 3627

Declaration of Barney Ng in Support of Valiant Idaho, LLC’s Third Motion for Summary Judgment – filed 09/25/2015 Vol. XXXI - 3658

Valiant Idaho, LLC’s Objections and Opposition to North Idaho Resorts, LLC and VP, Incorporated’s Motion to Reconsider and Motion to Alter and Amend Judgment – filed 10/01/2015 .....	Vol. XXXI - 3721
Affidavit of Service (Sandpoint Title Insurance) – filed 10/05/2015 .....	Vol. XXXI - 3727
Affidavit of Service (First American Title) – filed 10/05/2015 .....	Vol. XXXI - 3729
Affidavit of Service (Second on First American Title) – filed 10/05/2015 .....	Vol. XXXI - 3731
Valiant Idaho, LLC’s Motion to Strike Inadmissible Evidence – filed 10/09/2015 .....	Vol. XXXI - 3733
Memorandum in Support of Valiant Idaho, LLC’s Motion to Strike Inadmissible Evidence – filed 10/09/2015	Vol. XXXI - 3737
Defendants North Idaho Resorts, LLC and VP, Incorporated’s Motion for Enlargement of Time to File Reply to Plaintiff’s Opposition to North Idaho Resorts, LLC and VP, Inc.’s Renewed Motion for Reconsideration and Clarification – filed 10/13/2015 .....	Vol. XXXI - 3746
JV, LLC’s Objection and Memorandum in Opposition to Valiant Idaho, LLC’s Third Motion for Summary Judgment and JV, LLC’s Motion to Strike Valiant’s Third Motion for Summary Judgment and Notice of Hearing for October 23, 2015 at 1:30 p.m. – filed 10/13/2015	Vol. XXXII - 3748
Affidavit of James Berry on Behalf of JV, LLC in Opposition to Valiant Idaho, LLC’s Third Motion for Summary Judgment – filed 10/13/2015 .....	Vol. XXXII - 3778
Declaration of Susan P. Weeks in Opposition to Valiant’s Third Motion for Summary Judgment – filed 10/13/2015	Vol. XXXII - 3791
Defendants North Idaho Resorts, LLC and VP Incorporated’s Memorandum in Opposition to Valiant Idaho, LLC’s Third Motion for Summary Judgment – filed 10/13/2015 .....	Vol. XXXII - 3810
Defendants North Idaho Resorts and VP, Incorporated’s Motion for Judicial Notice of Barney Ng – filed 10/13/2015	Vol. XXXII - 3823
Declaration of Richard Villelli in Opposition to Valiant Idaho, LLC’s Third Motion for Summary Judgment Against JV, LLC; North Idaho Resorts, LLC; and VP, Incorporated – filed 10/14/2015 .....	Vol. XXXII - 3828
Motion to Strike Memoranda and Declarations/Affidavits in Opposition to Valiant Idaho, LLC’s Third Motion for Summary Judgment or, in the Alternative, Motion for Extension of Time to File Reply Memoranda – filed 10/16/2015	Vol. XXXII - 3864
Declaration of Chad M. Nicholson dated October 16, 2015 – filed 10/16/2015 .....	Vol. XXXII - 3870
Defendants North Idaho Resorts, LLC and VP, Incorporated’s Memorandum in Opposition to Valiant Idaho, LLC’s Motion to Strike Inadmissible Evidence – filed 10/16/2015 .....	Vol. XXXII - 3879
JV, LLC’s Response to Valiant’s Motion to Strike Inadmissible Evidence – filed 10/19/2015 .....	Vol. XXXIII - 3884
Memorandum in Reply to Defendant JV, LLC’s Opposition to Valiant Idaho, LLC’s Third Motion for Summary Judgment – filed 10/20/2015 .....	Vol. XXXIII - 3892
Memorandum in Opposition to Defendant JV, LLC’s Motion to Vacate Valiant’s Hearing on October 23, 2015 – filed 10/20/2015 .....	Vol. XXXIII - 3900
Declaration of Barney Ng in Support of Valiant Idaho, LLC’s Reply to North Idaho Resorts, LLC’s and VP, Incorporated’s Opposition to Valiant, Idaho, LLC’s Third Motion for Summary Judgment – filed 10/20/2015 .....	Vol. XXXIII - 3906

Motion to Shorten Time to Have Heard Valiant Idaho, LLC’s Second Motion to Strike Inadmissible Evidence – filed 10/20/2015 .....	Vol. XXXIII - 3911
Declaration of Chad M. Nicholson dated October 20, 2015 – filed 10/20/2015.....	Vol. XXXIII - 3914
Memorandum in Reply to North Idaho Resorts, Inc. and VP, Incorporated’s Opposition to Valiant, Idaho, LLC’s Third Motion for Summary Judgment – filed 10/20/2015.....	Vol. XXXIII - 3924
Valiant Idaho, LLC’s Second Motion to Strike Inadmissible Evidence – filed 10/20/2015 .....	Vol. XXXIII - 3940
Memorandum in Support of Valiant Idaho, LLC’s Second Motion to Strike Inadmissible Evidence – filed 10/20/2015	Vol. XXXIII - 3945
Amended Notice of Trial – filed 10/21/2015.....	Vol. XXXIII - 3953
Reply to JV, LLC’s Response to Valiant Idaho, LLC’s Motion to Strike Inadmissible Evidence – filed 10/21/2015..	Vol. XXXIII - 3955
Reply to Defendants North Idaho Resorts, LLC’s and VP, Incorporated’s Memorandum in Opposition to Valiant Idaho, LLC’s Motion to Strike Inadmissible Evidence – filed 10/21/2015 .....	Vol. XXXIII - 3962
JV, LLC’s Response to Valiant’s Most Recent “Filings” and JV, LLC’s Objection Thereto – filed 10/21/2015	Vol. XXXIII - 3972
North Idaho Resorts, LLC and VP, Inc.’s Reply Memorandum in Support of Motion to Reconsider and Motion to Alter and Amend Judgment – filed 10/22/2015.....	Vol. XXXIII - 3982
Motion for Enlargement of Time to File North Idaho Resorts, LLC and VP, Inc.’s Reply Memorandum in Support of Motion to Reconsider and Motion to Alter and Amend Judgment – filed 10/22/2015 .....	Vol. XXXIII - 3986
Errata to Declaration of Susan P. Weeks in Opposition to Valiant’s Third Motion for Summary Judgment – filed 10/22/2015 .....	Vol. XXXIII - 3988
Defendants North Idaho Resorts, LLC and VP, Incorporated’s Memorandum in Opposition to Valiant Idaho, LLC’s Second Motion to Strike Inadmissible Evidence – filed 10/22/2015 .....	Vol. XXXIII - 3990
Defendants North Idaho Resorts, LLC and VP, Incorporated’s Motion to Strike the Declarations of Barney Ng and Chad M. Nicholson – filed 10/22/2015 .....	Vol. XXXIII - 3995
Defendants North Idaho Resorts, LLC and VP, Incorporated’s Memorandum in Support of Motion to Strike the Declarations of Barney Ng and Chad M. Nicholson – filed 10/22/2015 .....	Vol. XXXIII - 3997
Memorandum Decision & Order re: Motions Heard on October 23, 2015 – filed 10/30/2015 .....	Vol. XXXIII - 4000
VP, Inc.’s Expert Witness Disclosure – filed 11/27/2015 .....	Vol. XXXIV - 4020
VP, Inc.’s Lay Witness Disclosure – filed 11/27/2015.....	Vol. XXXIV - 4024
VP, Inc.’s Supplemental Expert Witness Disclosure – filed 12/04/2015 .....	Vol. XXXIV - 4027
Valiant Idaho, LLC’s Motion <i>In Limine</i> re: North Idaho Resorts, LLC and VP, Inc. – filed 12/15/2015	Vol. XXXIV - 4032
Valiant Idaho, LLC’s Motion <i>In Limine</i> re: JV, LLC – filed 12/15/2015.....	Vol. XXXIV - 4034
Memorandum in Support of Valiant Idaho, LLC’s Motion <i>In Limine</i> re: North Idaho Resorts, LLC and VP, Inc. – filed 12/15/2015 .....	Vol. XXXIV - 4036

Memorandum in Support of Valiant Idaho, LLC's Motion <i>In Limine</i> re: North Idaho Resorts, LLC and VP, Inc.(Continued) – filed 12/15/2015.....	Vol. XXXV - 4036
Memorandum in Support of Valiant Idaho, LLC's Motion <i>In Limine</i> re: JV, LLC – filed 12/15/2015.....	Vol. XXXV - 4051
Declaration of Richard L. Stacey in Support of Valiant Idaho, LLC's Motions <i>In Limine</i> – filed 12/15/2015	Vol. XXXV - 4057
JV, LLC's Amended Exhibit List and Documents – filed 12/22/2015 .....	Vol. XXXV - 4205
VP, Inc.'s and North Idaho Resorts, LLC's Response to Valiant's Motion <i>In Limine</i> – filed 12/22/2015 .....	Vol. XXXV - 4221
JV, LLC's Objection to Valiant's Motion <i>In Limine</i> – filed 12/23/2015 .....	Vol. XXXV - 4233
Reply Memorandum in Support of Valiant Idaho, LLC's Motion <i>In Limine</i> re: North Idaho Resorts, LLC and VP, Inc. – filed 12/28/2015.....	Vol. XXXV - 4243
Reply Memorandum in Support of Valiant Idaho, LLC's Motion <i>In Limine</i> re: JV, LLC – filed 12/28/2015	Vol. XXXV - 4253
Declaration of Chad M. Nicholson in Support of Valiant Idaho, LLC's Reply Memoranda re: Motions <i>In Limine</i> – filed 12/28/2015 .....	Vol. XXXV - 4258
Order re: Valiant Idaho LLC's Motions <i>In Limine</i> – filed 12/29/2015 .....	Vol. XXXV - 4266
VP, Inc.'s Amended Supplemental Expert Witness Disclosure – filed 01/08/2016 .....	Vol. XXXV - 4269
VP, Inc.'s Amended Supplemental Expert Witness Disclosure – filed 01/11/2016 .....	Vol. XXXV - 4273
VP, Inc.'s Exhibit List – filed 01/14/2016 .....	Vol. XXXVI - 4278
Valiant Idaho, LLC's Identification of Trial Exhibits – filed 01/14/2016 .....	Vol. XXXVI - 4286
Valiant Idaho, LLC's Identification of Trial Witnesses – filed 01/14/2016 .....	Vol. XXXVI - 4294
VP, Inc.'s Amended Exhibit List – filed 01/15/2016.....	Vol. XXXVI - 4298
Valiant Idaho, LLC's Trial Brief – filed 01/21/2016 .....	Vol. XXXVI - 4306
JV, LLC's Trial Memorandum – filed 01/22/2016 .....	Vol. XXXVI - 4316
JV, LLC's Second Amended Exhibit List and Documents – filed 01/22/2016 .....	Vol. XXXVI - 4363
Valiant Idaho, LLC's Trial Brief – filed 01/25/2016 .....	Vol. XXXVI - 4394
JV, LLC's Third Amended Exhibit List and Documents – filed 01/26/2016 .....	Vol. XXXVI - 4404
VP, Inc.'s Motion to Amend Answer to Assert an Affirmative Defense – filed 01/27/2016 .....	Vol. XXXVII - 4413
JV, LLC's Fourth Amended Exhibit List and Documents – filed 03/11/2016 .....	Vol. XXXVII - 4418
Valiant Idaho, LLC's Closing Argument – filed 03/14/2016 .....	Vol. XXXVII - 4444
Declaration of William Haberman in Support of Valiant Idaho, LLC's Closing Argument – filed 03/14/2016	Vol. XXXVII - 4471
JV, LLC's Motion to Strike the Declaration of William Haberman – filed 04/18/2016.....	Vol. XXXVII - 4476

VP Inc.'s Motion to Strike the Declaration of William Haberman – filed 04/21/2016 .....	Vol. XXXVII - 4482
Memorandum in Support of VP, Inc.'s Motion to Strike the Declaration of William Haberman – filed 04/21/2016 .	Vol. XXXVII - 4484
Order Denying Motions to Strike – filed 04/27/2016 .....	Vol. XXXVII - 4487
JV, LLC's Post Trial Memorandum and Argument – filed 05/12/2016 .....	Vol. XXXVII - 4489
VP's Closing Argument – filed 05/12/2016 .....	Vol. XXXVII - 4535
Valiant Idaho, LLC's Response and Rebuttal to VP, Inc.'s Closing Argument – filed 05/26/2016	Vol. XXXVIII - 4551
Valiant Idaho, LLC's Response and Objections to JV, LLC's Post-trial Memorandum and Argument – filed 05/26/2016 .....	Vol. XXXVII - 4574
Memorandum Decision and Order re: Court Trial held on January 28 and 29, and March 16 and 17, 2016 – filed 05/27/2016 .....	Vol. XXXVII - 4589
Judgment – filed 06/22/2016 .....	Vol. XXXVII - 4619
Judgment (Continued) – filed 06/22/2016 .....	Vol. XXXIX - 4693
Judgment (Continued) – filed 06/22/2016 .....	Vol. XL - 4806
Decree of Foreclosure – filed 06/22/2016 .....	Vol. XL - 4910
Decree of Foreclosure (Continued) – filed 06/22/2016 .....	Vol. XLI - 4940
Valiant Idaho, LLC's Motion for an Order of Sale of Real Property – filed 06/22/2016 .....	Vol. XLI - 4985
Memorandum in Support of Valiant Idaho, LLC's Motion for Order of Sale of Real Property – filed 06/22/2016	Vol. XLI - 4997
Objection to Valiant Idaho's Second Motion for an Order of Sale of Real Property – filed 06/29/2016 .....	Vol. XLI - 5015
Valiant Idaho, LLC's Memorandum of Costs and Attorney's Fees – filed 07/06/2016 .....	Vol. XLI - 5019
Declaration of Richard L. Stacey in Support of Valiant Idaho, LLC's Memorandum of Costs and Attorney's Fees – filed 07/06/2016 .....	Vol. XLII - 5058
Declaration of Richard L. Stacey in Support of Valiant Idaho, LLC's Memorandum of Costs and Attorney's Fees – filed 07/06/2016 .....	Vol. XLIII - 5190
Order Requiring Submissions – filed 07/14/2016 .....	Vol. XLIII - 5264
Order Vacating Judgment – filed 07/14/2016 .....	Vol. XLIII - 5266
Order Vacating Decree of Foreclosure entered on June 22, 2016 – filed 07/14/2016 .....	Vol. XLIII - 5268
Order re: Sale of Real Property – filed 07/14/2016 .....	Vol. XLIII - 5270
JV, LLC's Proposed Judgment and Decree of Foreclosure and JV, LLC's Request for Additional Time of at Least 14 Days – filed 07/15/2016 .....	Vol. XLIII - 5274
Order re: Proposed Judgment and Proposed Decree of Foreclosure – filed 07/18/2016 .....	Vol. XLIII - 5303

JV, LLC's Objection and Motion to Disallow Valiant's Memorandum of Fees and Costs – filed 07/18/2016 Vol. XLIV - 5306	
Decree of Foreclosure – filed 07/20/2016.....	Vol. XLIV - 5317
Decree of Foreclosure (Continued) – filed 07/20/2016 .....	Vol. XLV - 5413
VP, Inc.'s Opposition to Valiant Idaho's Memorandum of Costs and Attorney Fees – filed 07/20/2016 .....	Vol. XLV - 5503
JV, LLC's Motion to Alter, Amend and Reconsider re: 1. Memorandum Decision and Order 2. Judgment 3. Decree of Foreclosure 4. Order of Sale, and JV, LLC's Memorandum in Support and Request for Hearing – filed 08/02/2016 Vol. XLV - 5521	
Order Denying JV, LLC's Request for Oral Argument – filed 08/03/2016.....	Vol. XLV - 5540
VP, Inc.'s Motion for a New Trial – filed 08/03/2016.....	Vol. XLV - 5542
VP, Inc.'s Motion for New Trial – filed 08/03/2016 .....	Vol. XLV - 5544
Memorandum in Support of VP, Inc.'s Motion for New Trial – filed 08/03/2016.....	Vol. XLV - 5546
Declaration of Weeks in Support of VP, Inc.'s Motion for New Trial – filed 08/03/2016.....	Vol. XLVI - 5550
VP, Inc.'s Motion to Alter, Amend, and Reconsider the Decree of Foreclosure and Judgment – filed 08/03/2016 Vol. XLVI - 5553	
Memorandum in Support of VP, Inc.'s Motion to Alter, Amend, and Reconsider the Decree of Foreclosure and Judgment – filed 08/04/2016.....	Vol. XLVI - 5555
Order Denying VP, Inc.'s Request for Oral Argument on Motion to Alter, Amend and Reconsider – filed 08/04/2016 Vol. XLVI - 5575	
Valiant Idaho, LLC's Memorandum in Opposition to VP, Inc.'s Motion for a New Trial – filed 08/10/2016 Vol. XLVI - 5577	
Valiant Idaho, LLC's Memorandum in Opposition to JV, LLC's Motion to Alter, Amend, and Reconsider re: (1) Memorandum Decision and Order; (2) Judgment; (3) Decree of Foreclosure; and (4) Order of Sale – filed 08/10/2016 Vol. XLVI - 5584	
Declaration of Richard Stacey in Support of Valiant Idaho, LLC's Memorandum Responses to VP, Inc.'s and JV, LLC's Objections and Motions to Disallow Memorandum of Costs and Attorney's Fees – filed 08/10/2016 ..	Vol. XLVI - 5591
Valiant Idaho, LLC's Memorandum in Opposition to VP, Inc.'s Motion to Alter, Amend and Reconsider the Decree of Foreclosure and Judgment – filed 08/10/2016 .....	Vol. XLVI - 5673
Motion for Sanctions Under IC 12-123 and IRCP 11 – filed 08/10/2016 .....	Vol. XLVI - 5682
Declaration of Richard Stacey in Support of Valiant Idaho, LLC's Motion for Sanctions Under IC 12-123 and IRCP 11 – filed 08/10/2016 .....	Vol. XLVII - 5685
Declaration of Jeff R. Sykes in Support of Valiant Idaho, LLC's Memorandum in Opposition to VP, Inc.'s Motion for a New Trial – filed 08/10/2016 .....	Vol. XLVII - 5714
Valiant Idaho, LLC's Memorandum in Opposition to JV, LLC's Objection and Motion to Disallow Memorandum of Costs and Attorney's Fees – filed 08/11/2016.....	Vol. XLVII - 5728
Valiant Idaho, LLC's Memorandum in Response to VP, Inc.'s Objection and Motion to Disallow Memorandum of Costs and Attorney's Fees – filed 08/11/2016.....	Vol. XLVII - 5746

Valiant Idaho, LLC's Memorandum in Support of Motion for Sanctions Under IC 12-123 and IRCP 11 – filed 08/11/2016	Vol. XLVII - 5770
Reply Memorandum to Valiant's Opposition to Motion for New Trial – filed 08/15/2016	Vol. XLVII - 5787
Memorandum Decision and Order Denying JV, LLC's and VP, Incorporated's Motions to Alter, Amend and Reconsider – filed 08/16/2016	Vol. XLVII - 5793
Memorandum Decision and Order Denying JV, LLC's and VP, Incorporated's Motions to Alter, Amend and Reconsider (Continued) – filed 08/16/2016	Vol. XLVIII - 5815
Memorandum Decision Order Awarding Costs and Attorney's Fees to Valiant Idaho, LLC – filed 08/22/2016	Vol. XLVIII - 5829
Judgment re: Costs and Attorneys' Fees – filed 08/22/2016	Vol. XLVIII - 5844
JV, LLC's Response, Objection and Opposition to Plaintiff's Motion for Sanctions – filed 08/24/2016	Vol. XLVIII - 5847
Declaration of Daniel M. Keyes in Support of VP and NIR's Opposition to Valiant Idaho's Motion for Sanctions – filed 08/24/2016	Vol. XLVIII - 5868
Defendant VP, Inc.'s and NIR, LLC's Memorandum in Opposition to Valiant Idaho, LLC's Motion for Sanctions – filed 08/24/2016	Vol. XLVIII - 5886
Memorandum Decision Order Denying VP, Inc.'s Motion for New Trial – filed 08/25/2016	Vol. XLVIII - 5906
JV, LLC's Correction to its Response, Objection and Opposition to Plaintiff's Motion for Sanctions – filed 08/25/2016	Vol. XLVIII - 5920
Memorandum Decision Order Denying Valiant Idaho, LLC's Motion for Sanctions – filed 08/29/2016	Vol. XLVIII - 5925
Notice of Appeal (NIR) – filed 09/09/2016	Vol. IL - 5941
Notice of Appeal (NIR) (Continued) – filed 09/09/2016	Vol. L - 6041
Notice of Appeal by JV, LLC – filed 09/20/2016	Vol. LI - 6137
Notice of Appeal by JV, LLC (Continued) – filed 09/20/2016	Vol. LII - 6267
Writ of Execution – filed 09/21/2016	Vol. LII - 6318
Writ of Execution (Continued) – filed 09/21/2016	Vol. LIII - 6396
Sheriff's Service on Writ of Execution – filed 09/21/2016	Vol. LIII - 6507
Notice of Levy Under Writ of Execution – filed 09/21/2016	Vol. LIII - 6508
Notice of Sheriff's Sale – filed 09/21/2016	Vol. LIV - 6531
Valiant Idaho, LLC's Motion for Relief from Automatic Stay – filed 09/21/2016	Vol. LIV - 6562
Memorandum in Support of Valiant Idaho, LLC's Motion for Relief from Automatic Stay – filed 09/21/2016	Vol. LIV - 6566
Declaration of Richard L. Stacey in Support of Valiant Idaho, LLC's Motion for Relief from Automatic Stay – filed 09/21/2016	Vol. LIV - 6573



Notice of Denial of Oral Argument for Valiant Idaho, LLC’s Motion for Relief from Automatic Stay – filed 09/23/2016 .....	Vol. LIV - 6578
Valiant Idaho, LLC’s Request for Additional Transcript and Record on Appeal – filed 09/23/2016 .....	Vol. LIV - 6581
JV, LLC’s Objection to Valiant’s Motion for Relief from Automatic Stay and Memorandum in Support – filed 09/26/2016 .....	Vol. LIV - 6589
VP, Inc. and NIR, LLC’s Memorandum in Opposition to Valiant Idaho, LLC’s Motion for Relief from Automatic Stay – filed 09/28/2016 .....	Vol. LIV - 6597
Memorandum in Reply to: (1) JV, LLC’s Objection; and (2) VP, Inc. and North Idaho Resorts, LLC’s Opposition to Valiant Idaho, LLC’s Motion for Relief from Automatic Stay – filed 09/29/2016 .....	Vol. LIV - 6603
Application and Declaration of Richard L. Stacey for Writ of Execution – filed 10/05/2016 .....	Vol. LIV - 6608
Writ of Execution – filed 10/05/2016 .....	Vol. LIV - 6611
Writ of Execution (Continued) – filed 10/05/2016 .....	Vol. LV - 6667
Writ of Execution (Continued) – filed 10/05/2016 .....	Vol. LVI - 6801
Application and Declaration of Richard L. Stacey for Writ of Execution Against North Idaho Resorts, LLC – filed 10/06/2016 .....	Vol. LVI - 6804
Writ of Execution Against North Idaho Resorts, LLC – filed 10/06/2016 .....	Vol. LVI - 6806
Application and Declaration of Richard L. Stacey for Writ of Execution Against JV, LLC – filed 10/06/2016 .....	Vol. LVI - 6812
Writ of Execution Against JV, LLC – filed 10/06/2016 .....	Vol. LVI - 6814
Application and Declaration of Richard L. Stacey for Writ of Execution Against VP, Incorporated – filed 10/06/2016 .....	Vol. LVI - 6820
Writ of Execution Against VP, Incorporated – filed 10/06/2016 .....	Vol. LVI - 6822
Notice of Appeal (VP, Inc.) – filed 10/06/2016 .....	Vol. LVI - 6828
Notice of Appeal (VP, Inc.) (Continued) – filed 10/06/2016 .....	Vol. LVII - 6932
Notice of Amended Appeal (NIR, LLC) – filed 10/06/2016 .....	Vol. LVII - 7031
Notice of Amended Appeal (NIR, LLC) (Continued) – filed 10/06/2016 .....	Vol. LVIII - 7071
Notice of Amended Appeal (NIR, LLC) (Continued) – filed 10/06/2016 .....	Vol. LIX - 7212
Memorandum Decision and Order Granting Valiant Idaho, LLC’s Motion for Relief from Automatic Stay – filed 10/07/2016 .....	Vol. LIX - 7230
Valiant Idaho, LLC’s Request for Additional Transcript and Record on Appeal – filed 10/07/2016 .....	Vol. LIX - 7238
Application and Declaration of Richard L. Stacey for Writ of Execution Against JV, LLC for Boundary County – filed 10/13/2016 .....	Vol. LIX - 7253
Writ of Execution Against JV, LLC for Boundary County – filed 10/13/2016 .....	Vol. LIX - 7255

Application and Declaration of Richard L. Stacey for Writ of Execution Against North Idaho Resorts, LLC for Boundary County – filed 10/13/2016 .....	Vol. LIX - 7258
Writ of Execution Against North Idaho Resorts, LLC for Boundary County – filed 10/13/2016 .....	Vol. LIX - 7260
Application and Declaration of Richard L. Stacey for Writ of Execution Against VP, Incorporated for Boundary County – filed 10/13/2016 .....	Vol. LIX - 7263
Writ of Execution Against VP, Incorporated for Boundary County – filed 10/13/2016.....	Vol. LIX - 7265
Valiant Idaho, LLC’s Request for Additional Transcript and Record on Appeal – filed 10/20/2016 .....	Vol. LIX - 7268
Valiant Idaho, LLC’s Amended Request for Additional Transcript and Record on Appeal – filed 10/20/2016	Vol. I - 7279
Notice of Levy (268811) – filed 10/31/2016 .....	Vol. LIX - 7283
Writ of Execution Against VP, Incorporated for Boundary County (268811) – filed 10/31/2016.....	Vol. LIX - 7285
Notice of Sheriff’s Sale (268812) – filed 10/31/2016.....	Vol. LIX - 7288
Notice of Levy (268813) – filed 10/31/2016 .....	Vol. LIX - 7291
Writ of Execution Against North Idaho Resorts, LLC for Boundary County (268813) – filed 10/31/2016 .....	Vol. LIX - 7294
Notice of Sheriff’s Sale (268814) – filed 10/31/2016.....	Vol. LIX - 7297
Notice of Levy (268815) – filed 10/31/2016 .....	Vol. LIX - 7300
Writ of Execution Against JV, LLC for Boundary County (268815) – filed 10/31/2016 .....	Vol. LIX - 7303
Notice of Sheriff’s Sale (268816) – filed 10/31/2016.....	Vol. LIX - 7306
Cash Bond posted by JV, LLC \$21,154.60 – posted 11/02/2016 .....	Vol. LIX - 7309
JV, LLC’s Motion and Application for Stay of Execution Upon Posting a Cash Deposit by JV, LLC [IAR 13 (b) 15] – filed 11/02/2016 .....	Vol. LIX - 7311
JV, LLC’s Third Party Claim (Idaho Code 11-203) – filed 11/02/2016.....	Vol. LX - 7341
Notice of Hearing – filed 11/03/2016 .....	Vol. LX - 7357
Valiant Idaho, LLC’s Motion Contesting JV, LLC’s Third Party Claim; and Opposition to JV, LLC’s Motion for Stay of Execution – filed 11/03/2016.....	Vol. LX - 7361
Memorandum in Support of Valiant Idaho, LLC’s Motion Contesting JV, LLC’s Third Party Claim; and Opposition to JV, LLC’s Motion for Stay of Execution – filed 11/03/2016.....	Vol. LX - 7364
Motion to Shorten Time to Have Heard Valiant Idaho, LLC’s (1) Motion Contesting JV, LLC’s Third Party Claim; and Opposition to JV, LLC’s Motion for Stay of Execution; and (2) Motion for Sanctions under IC 12-123 and IRCP 11 – filed 11/03/2016 .....	Vol. LX - 7369
Order Shortening Time to Have Heard Valiant Idaho, LLC’s (1) Motion Contesting JV, LLC’s Third Party Claim; and Opposition to JV, LLC’s Motion for Stay of Execution; and (2) Motion for Sanctions under IC 12-123 and IRCP 11 – filed 11/03/2016 .....	Vol. LX - 7372
Valiant Idaho, LLC’s Motion for Sanctions Under IC 12-123 and IRCP 11 – filed 11/03/2016 .....	Vol. LX - 7375

Valiant Idaho, LLC's Memorandum in Support of Motion for Sanctions Under IC 12-123 and IRCP 11 – filed 11/03/2016	Vol. LX - 7378
Supplemental Memorandum in Support of Valiant Idaho, LLC's Motion Contesting JV, LLC's Third Party Claim; and Opposition to JV, LLC's Motion for Stay of Execution – filed 11/04/2016	Vol. LX - 7387
Declaration of Sally Mitchell in Support of Supplemental Memorandum Supporting Valiant Idaho, LLC's Motion Contesting JV, LLC's Third Party Claim; and Opposition to JV, LLC's Motion for Stay of Execution – filed 11/04/2016	Vol. LX - 7392
Order re: JV, LLC's Third Party Claim and Motion for Stay of Execution – filed 11/04/2016	Vol. LX - 7399
Memorandum Decision Order Granting Valiant Idaho, LLC's Motion for Sanctions – filed 11/14/2016	Vol. LX - 7402
Sheriff's Certificate on Return of Service, Writ of Execution (NIR) – filed 11/18/2016	Vol. LX - 7411
Writ of Execution Against North Idaho Resorts, LLC for Boundary County – filed 11/18/2016	Vol. LX - 7413
Sheriff's Certificate on Return of Service, Writ of Execution (VP, Inc.)– filed 11/18/2016	Vol. LX - 7424
Writ of Execution Against VP, Incorporated for Boundary County – filed 11/18/2016	Vol. LX - 7426
Withdrawal of Application for Stay - filed 11/22/2016	Vol. LX - 7436
Valiant Idaho, LLC's Memorandum of Costs and Attorneys' Fees Against JV, LLC – filed 11/25/2016	Vol. LX - 7438
Declaration of Richard L. Stacey in Support of Valiant Idaho, LLC's Memorandum of Costs and Attorneys' Fees Against JV, LLC – filed 11/25/2016	Vol. LX - 7442
JV's Objection, and Motion to Disallow Valiant's Memorandum of Attorney Costs and Fees – filed 12/02/2016	Vol. LX - 7447
Order Imposing Rule 11 Sanctions – filed 12/06/2016	Vol. LX - 7458
Judgment re: Rule 11 Sanctions – filed 12/06/2016	Vol. LX - 7462
Writ of Execution – filed 12/22/2016	Vol. LXI - 7464
Writ of Execution (Continued) – filed 12/22/2016	Vol. LXII - 7594
Notice of Levy Under Writ of Execution – filed 12/22/2016	Vol. LXII - 7657
Sheriff's Return on Sale – filed 12/22/2016	Vol. LXII - 7680
Sheriff's Return on Writ of Execution – filed 12/22/2016	Vol. LXII - 7714
Notice of Sheriff's Sale – filed 12/22/2016	Vol. LXIII - 7715
Sheriff's Certificate of Sale (Idaho Club – Parcel 1) – filed 12/22/2016	Vol. LXII - 7747
Sheriff's Certificate of Sale (Idaho Club – Parcel 2) – filed 12/22/2016	Vol. LXII - 7750
Sheriff's Certificate of Sale (Idaho Club – Parcel 5) – filed 12/22/2016	Vol. LXII - 7754
Sheriff's Certificate of Sale (Idaho Club – Parcel 8) – filed 12/22/2016	Vol. LXII - 7761
Sheriff's Certificate of Sale (Idaho Club – Parcel 9) – filed 12/22/2016	Vol. LXII - 7764

Sheriff's Certificate of Sale (Idaho Club – Parcel 10) – filed 12/22/2016 .....	Vol. LXII - 7767
Sheriff's Certificate of Sale (Idaho Club – Parcel 11) – filed 12/22/2016 .....	Vol. LXII - 7770
Sheriff's Certificate of Sale (Idaho Club – Parcel 12) – filed 12/22/2016 .....	Vol. LXII - 7773
Sheriff's Certificate of Sale (Idaho Club – Parcel 13) – filed 12/22/2016 .....	Vol. LXII - 7776
Sheriff's Certificate of Sale (Idaho Club – Parcel 14) – filed 12/22/2016 .....	Vol. LXII - 7779
Sheriff's Certificate of Sale (Idaho Club – Parcel 15) – filed 12/22/2016 .....	Vol. LXII - 7782
Sheriff's Certificate of Sale (Idaho Club – Parcel 16) – filed 12/22/2016 .....	Vol. LXII - 7785
Sheriff's Certificate of Sale (Idaho Club – Parcel 17) – filed 12/22/2016 .....	Vol. LXII - 7788
Sheriff's Certificate of Sale (Idaho Club – Parcel 19) – filed 12/22/2016 .....	Vol. LXII - 7791
Sheriff's Certificate of Sale (Idaho Club – Parcel 20) – filed 12/22/2016 .....	Vol. LXII - 7795
Sheriff's Certificate of Sale (Idaho Club – Parcel 21) – filed 12/22/2016 .....	Vol. LXII - 7798
Sheriff's Certificate of Sale (Idaho Club – Parcel 22) – filed 12/22/2016 .....	Vol. LXII - 7801
Sheriff's Certificate of Sale (Idaho Club – Parcel 23) – filed 12/22/2016 .....	Vol. LXII - 7804
Sheriff's Certificate of Sale (Idaho Club – Parcel 24) – filed 12/22/2016 .....	Vol. LXII - 7807
Sheriff's Certificate of Sale (Idaho Club – Parcel 25) – filed 12/22/2016 .....	Vol. LXII - 7810
Sheriff's Certificate of Sale (Idaho Club – Parcel 26) – filed 12/22/2016 .....	Vol. LXII - 7813
Sheriff's Certificate of Sale (Idaho Club – Parcel 27) – filed 12/22/2016 .....	Vol. LXII - 7816
Sheriff's Certificate of Sale (Idaho Club – Parcel 28) – filed 12/22/2016 .....	Vol. LXII - 7819
Sheriff's Certificate of Sale (Idaho Club – Parcel 29) – filed 12/22/2016 .....	Vol. LXII - 7822
Sheriff's Certificate of Sale (Idaho Club – Parcel 30) – filed 12/22/2016 .....	Vol. LXII - 7825
Sheriff's Certificate of Sale (Idaho Club – Parcel 31) – filed 12/22/2016 .....	Vol. LXII - 7828
Sheriff's Certificate of Sale (Idaho Club – Parcel 32) – filed 12/22/2016 .....	Vol. LXII - 7831
Sheriff's Certificate of Sale (Idaho Club – Parcel 33) – filed 12/22/2016 .....	Vol. LXII - 7834
Sheriff's Certificate of Sale (Idaho Club – Parcel 34) – filed 12/22/2016 .....	Vol. LXII - 7837
Sheriff's Certificate of Sale (Idaho Club – Parcel 35) – filed 12/22/2016 .....	Vol. LXII - 7840
Sheriff's Certificate of Sale (Idaho Club – Parcel 36) – filed 12/22/2016 .....	Vol. LXII - 7843
Sheriff's Certificate of Sale (Idaho Club – Parcel 37) – filed 12/22/2016 .....	Vol. LXII - 7846
Sheriff's Certificate of Sale (Idaho Club – Parcel 38) – filed 12/22/2016 .....	Vol. LXII - 7849
Sheriff's Certificate of Sale (Idaho Club – Parcel 39) – filed 12/22/2016 .....	Vol. LXIV - 7852

Sheriff's Certificate of Sale (Idaho Club – Parcel 40) – filed 12/22/2016 .....	Vol. LXIV - 7855
Sheriff's Certificate of Sale (Idaho Club – Parcel 41) – filed 12/22/2016 .....	Vol. LXIV - 7858
Sheriff's Certificate of Sale (Idaho Club – Parcel 42) – filed 12/22/2016 .....	Vol. LXIV - 7861
Sheriff's Certificate of Sale (Idaho Club – Parcel 43) – filed 12/22/2016 .....	Vol. LXIV - 7864
Sheriff's Certificate of Sale (Idaho Club – Parcel 44) – filed 12/22/2016 .....	Vol. LXIV - 7867
Sheriff's Certificate of Sale (Idaho Club – Parcel 45) – filed 12/22/2016 .....	Vol. LXIV - 7870
Sheriff's Certificate of Sale (Idaho Club – Parcel 46) – filed 12/22/2016 .....	Vol. LXIV - 7873
Sheriff's Certificate of Sale (Idaho Club – Parcel 47) – filed 12/22/2016 .....	Vol. LXIV - 7876
Sheriff's Certificate of Sale (Idaho Club – Parcel 48) – filed 12/22/2016 .....	Vol. LXIV - 7879
Sheriff's Certificate of Sale (Idaho Club – Parcel 49) – filed 12/22/2016 .....	Vol. LXIV - 7881
Sheriff's Certificate of Sale (Idaho Club – Parcel 50) – filed 12/22/2016 .....	Vol. LXIV - 7884
Sheriff's Certificate of Sale (Idaho Club – Parcel 51) – filed 12/22/2016 .....	Vol. LXIV - 7887
Sheriff's Certificate of Sale (Idaho Club – Parcel 52) – filed 12/22/2016 .....	Vol. LXIV - 7890
Sheriff's Certificate of Sale (Idaho Club – Parcel 53) – filed 12/22/2016 .....	Vol. LXIV - 7893
Sheriff's Certificate of Sale (Idaho Club – Parcel 54) – filed 12/22/2016 .....	Vol. LXIV - 7896
Sheriff's Certificate of Sale (Idaho Club – Parcel 55) – filed 12/22/2016 .....	Vol. LXIV - 7899
Sheriff's Certificate of Sale (Idaho Club – Parcel 56) – filed 12/22/2016 .....	Vol. LXIV - 7902
Sheriff's Certificate of Sale (Idaho Club – Parcel 57) – filed 12/22/2016 .....	Vol. LXIV - 7905
Sheriff's Certificate of Sale (Idaho Club – Parcel 58) – filed 12/22/2016 .....	Vol. LXIV - 7908
Sheriff's Certificate of Sale (Idaho Club – Parcel 59) – filed 12/22/2016 .....	Vol. LXIV - 7911
Sheriff's Certificate of Sale (Idaho Club – Parcel 60) – filed 12/22/2016 .....	Vol. LXIV - 7914
Sheriff's Certificate of Sale (Idaho Club – Parcel 61) – filed 12/22/2016 .....	Vol. LXIV - 7917
Sheriff's Certificate of Sale (Idaho Club – Parcel 62) – filed 12/22/2016 .....	Vol. LXIV - 7920
Sheriff's Certificate of Sale (Idaho Club – Parcel 63) – filed 12/22/2016 .....	Vol. LXIV - 7923
Sheriff's Certificate of Sale (Idaho Club – Parcel 64) – filed 12/22/2016 .....	Vol. LXIV - 7926
Sheriff's Certificate of Sale (Idaho Club – Parcel 65) – filed 12/22/2016 .....	Vol. LXIV - 7929
Sheriff's Certificate of Sale (Idaho Club – Parcel 66) – filed 12/22/2016 .....	Vol. LXIV - 7932
Sheriff's Certificate of Sale (Idaho Club – Parcel 67) – filed 12/22/2016 .....	Vol. LXIV - 7935
Sheriff's Certificate of Sale (Idaho Club – Parcel 68) – filed 12/22/2016 .....	Vol. LXIV - 7938

Sheriff's Certificate of Sale (Idaho Club – Parcel 69) – filed 12/22/2016 .....	Vol. LXIV - 7942
Sheriff's Certificate of Sale (Idaho Club – Parcel 70) – filed 12/22/2016 .....	Vol. LXIV - 7945
Sheriff's Certificate of Sale (Idaho Club – Parcel 71) – filed 12/22/2016 .....	Vol. LXIV - 7950
Sheriff's Certificate of Sale (Idaho Club – Parcel 72) – filed 12/22/2016 .....	Vol. LXIV - 7954
Sheriff's Certificate of Sale (Idaho Club – Parcel 73) – filed 12/22/2016 .....	Vol. LXIV - 7957
Sheriff's Certificate of Sale (Idaho Club – Parcel 74) – filed 12/22/2016 .....	Vol. LXIV - 7960
Sheriff's Certificate of Sale (Idaho Club – Parcel 75) – filed 12/22/2016 .....	Vol. LXIV - 7963
Sheriff's Certificate of Sale (Idaho Club – Parcel 76) – filed 12/22/2016 .....	Vol. LXIV - 7966
Sheriff's Certificate of Sale (Idaho Club – Parcel 77) – filed 12/22/2016 .....	Vol. LXIV - 7969
Sheriff's Certificate of Sale (Idaho Club – Parcel 78) – filed 12/22/2016 .....	Vol. LXIV - 7972
Sheriff's Certificate of Sale (Idaho Club – Parcel 79) – filed 12/22/2016 .....	Vol. LXIV - 7975
Sheriff's Certificate of Sale (Idaho Club – Parcel 80) – filed 12/22/2016 .....	Vol. LXIV - 7978
Sheriff's Certificate of Sale (Idaho Club – Parcel 81) – filed 12/22/2016 .....	Vol. LXIV - 7981
Sheriff's Certificate of Sale (Idaho Club – Parcel 82) – filed 12/22/2016 .....	Vol. LXIV - 7984
Sheriff's Certificate of Sale (Idaho Club – Parcel 83) – filed 12/22/2016 .....	Vol. LXV - 7987
Sheriff's Certificate of Sale (Idaho Club – Parcel 84) – filed 12/22/2016 .....	Vol. LXV - 7990
Sheriff's Certificate of Sale (Idaho Club – Parcel 85) – filed 12/22/2016 .....	Vol. LXV - 7993
Sheriff's Certificate of Sale (Idaho Club – Parcel 86) – filed 12/22/2016 .....	Vol. LXV - 7996
Sheriff's Certificate of Sale (Idaho Club – Parcel 87) – filed 12/22/2016 .....	Vol. LXV - 7999
Sheriff's Certificate of Sale (Idaho Club – Parcel 88) – filed 12/22/2016 .....	Vol. LXV - 8002
Sheriff's Certificate of Sale (Idaho Club – Parcel 89) – filed 12/22/2016 .....	Vol. LXV - 8005
Sheriff's Certificate of Sale (Idaho Club – Parcel 90) – filed 12/22/2016 .....	Vol. LXV - 8008
Sheriff's Certificate of Sale (Idaho Club – Parcel 91) – filed 12/22/2016 .....	Vol. LXV - 8011
Sheriff's Certificate of Sale (Idaho Club – Parcel 92) – filed 12/22/2016 .....	Vol. LXV - 8014
Sheriff's Certificate of Sale (Idaho Club – Parcel 93) – filed 12/22/2016 .....	Vol. LXV - 8017
Sheriff's Certificate of Sale (Idaho Club – Parcel 94) – filed 12/22/2016 .....	Vol. LXV - 8020
Sheriff's Certificate of Sale (Idaho Club – Parcel 95) – filed 12/22/2016 .....	Vol. LXV - 8023
Sheriff's Certificate of Sale (Idaho Club – Parcel 96) – filed 12/22/2016 .....	Vol. LXV - 8027
Sheriff's Certificate of Sale (Idaho Club – Parcel 97) – filed 12/22/2016 .....	Vol. LXV - 8030

Sheriff's Certificate of Sale (Idaho Club – Parcel 98) – filed 12/22/2016 .....	Vol. LXV - 8033
Sheriff's Certificate of Sale (Idaho Club – Parcel 99) – filed 12/22/2016 .....	Vol. LXV - 8036
Sheriff's Certificate of Sale (Idaho Club – Parcel 100) – filed 12/22/2016 .....	Vol. LXV - 8039
Sheriff's Certificate of Sale (Idaho Club – Parcel 101) – filed 12/22/2016 .....	Vol. LXV - 8042
Sheriff's Certificate of Sale (Idaho Club – Parcel 102) – filed 12/22/2016 .....	Vol. LXV - 8045
Sheriff's Certificate of Sale (Idaho Club – Parcel 103) – filed 12/22/2016 .....	Vol. LXV - 8048
Sheriff's Certificate of Sale (Idaho Club – Parcel 104) – filed 12/22/2016 .....	Vol. LXV - 8051
Sheriff's Certificate of Sale (Idaho Club – Parcel 105) – filed 12/22/2016 .....	Vol. LXV - 8054
Sheriff's Certificate of Sale (Idaho Club – Parcel 106) – filed 12/22/2016 .....	Vol. LXV - 8057
Sheriff's Certificate of Sale (Idaho Club – Parcel 107) – filed 12/22/2016 .....	Vol. LXV - 8060
Sheriff's Certificate of Sale (Idaho Club – Parcel 108) – filed 12/22/2016 .....	Vol. LXV - 8063
Sheriff's Certificate of Sale (Idaho Club – Parcel 109) – filed 12/22/2016 .....	Vol. LXV - 8066
Sheriff's Certificate of Sale (Idaho Club – Parcel 110) – filed 12/22/2016 .....	Vol. LXV - 8069
Sheriff's Certificate of Sale (Idaho Club – Parcel 111) – filed 12/22/2016 .....	Vol. LXV - 8072
Sheriff's Certificate of Sale (Idaho Club – Parcel 112) – filed 12/22/2016 .....	Vol. LXV - 8075
Sheriff's Certificate of Sale (Idaho Club – Parcel 113) – filed 12/22/2016 .....	Vol. LXV - 8078
Sheriff's Certificate of Sale (Idaho Club – Parcel 114) – filed 12/22/2016 .....	Vol. LXV - 8081
Sheriff's Certificate of Sale (Idaho Club – Parcel 115) – filed 12/22/2016 .....	Vol. LXV - 8084
Sheriff's Certificate of Sale (Idaho Club – Parcel 116) – filed 12/22/2016 .....	Vol. LXV - 8087
Sheriff's Certificate of Sale (Idaho Club – Parcel 117) – filed 12/22/2016 .....	Vol. LXV - 8090
Sheriff's Certificate of Sale (Idaho Club – Parcel 118) – filed 12/22/2016 .....	Vol. LXV - 8093
Sheriff's Certificate of Sale (Idaho Club – Parcel 119) – filed 12/22/2016 .....	Vol. LXV - 8097
Sheriff's Certificate of Sale (Idaho Club – Parcel 120) – filed 12/22/2016 .....	Vol. LXV - 8100
Sheriff's Certificate of Sale (Idaho Club – Parcel 122) – filed 12/22/2016 .....	Vol. LXV - 8103
Sheriff's Certificate of Sale (Idaho Club – Parcel 123) – filed 12/22/2016 .....	Vol. LXV - 8106
Sheriff's Certificate of Sale (Idaho Club – Parcel 124) – filed 12/22/2016 .....	Vol. LXV - 8109
Sheriff's Certificate of Sale (Idaho Club – Parcel 125) – filed 12/22/2016 .....	Vol. LXV - 8112
Sheriff's Certificate of Sale (Idaho Club – Parcel 126) – filed 12/22/2016 .....	Vol. LXV - 8115
Sheriff's Certificate of Sale (Idaho Club – Parcel 127) – filed 12/22/2016 .....	Vol. LXV - 8118

Sheriff's Certificate of Sale (Idaho Club – Parcel 128) – filed 12/22/2016 .....	Vol. LXV - 8121
Sheriff's Certificate of Sale (Idaho Club – Parcel 129) – filed 12/22/2016 .....	Vol. LXVI - 8124
Sheriff's Certificate of Sale (Idaho Club – Parcel 130) – filed 12/22/2016 .....	Vol. LXVI - 8127
Sheriff's Certificate of Sale (Idaho Club – Parcel 131) – filed 12/22/2016 .....	Vol. LXVI - 8130
Sheriff's Certificate of Sale (Idaho Club – Parcel 132) – filed 12/22/2016 .....	Vol. LXVI - 8133
Sheriff's Certificate of Sale (Idaho Club – Parcel 133) – filed 12/22/2016 .....	Vol. LXVI - 8136
Sheriff's Certificate of Sale (Idaho Club – Parcel 134) – filed 12/22/2016 .....	Vol. LXVI - 8139
Sheriff's Certificate of Sale (Idaho Club – Parcel 135) – filed 12/22/2016 .....	Vol. LXVI - 8142
Sheriff's Certificate of Sale (Idaho Club – Parcel 136) – filed 12/22/2016 .....	Vol. LXVI - 8145
Sheriff's Certificate of Sale (Idaho Club – Parcel 137) – filed 12/22/2016 .....	Vol. LXVI - 8148
Sheriff's Certificate of Sale (Idaho Club – Parcel 138) – filed 12/22/2016 .....	Vol. LXVI - 8151
Sheriff's Certificate of Sale (Idaho Club – Parcel 139) – filed 12/22/2016 .....	Vol. LXVI - 8154
Sheriff's Certificate of Sale (Idaho Club – Parcel 140) – filed 12/22/2016 .....	Vol. LXVI - 8157
Sheriff's Certificate of Sale (Idaho Club – Parcel 141) – filed 12/22/2016 .....	Vol. LXVI - 8160
Sheriff's Certificate of Sale (Idaho Club – Parcel 142) – filed 12/22/2016 .....	Vol. LXVI - 8163
Sheriff's Certificate of Sale (Idaho Club – Parcel 143) – filed 12/22/2016 .....	Vol. LXVI - 8166
Sheriff's Certificate of Sale (Idaho Club – Parcel 144) – filed 12/22/2016 .....	Vol. LXVI - 8169
Sheriff's Certificate of Sale (Idaho Club – Parcel 145) – filed 12/22/2016 .....	Vol. LXVI - 8172
Sheriff's Certificate of Sale (Idaho Club – Parcel 146) – filed 12/22/2016 .....	Vol. LXVI - 8175
Sheriff's Certificate of Sale (Idaho Club – Parcel 147) – filed 12/22/2016 .....	Vol. LXVI - 8178
Sheriff's Certificate of Sale (Idaho Club – Parcel 148) – filed 12/22/2016 .....	Vol. LXVI - 8181
Sheriff's Certificate of Sale (Idaho Club – Parcel 149) – filed 12/22/2016 .....	Vol. LXVI - 8184
Sheriff's Certificate of Sale (Idaho Club – Parcel 150) – filed 12/22/2016 .....	Vol. LXVI - 8187
Sheriff's Certificate of Sale (Idaho Club – Parcel 151) – filed 12/22/2016 .....	Vol. LXVI - 8190
Sheriff's Certificate of Sale (Idaho Club – Parcel 152) – filed 12/22/2016 .....	Vol. LXVI - 8193
Sheriff's Certificate of Sale (Idaho Club – Parcel 153) – filed 12/22/2016 .....	Vol. LXVI - 8196
Sheriff's Certificate of Sale (Idaho Club – Parcel 154) – filed 12/22/2016 .....	Vol. LXVI - 8199
Sheriff's Certificate of Sale (Idaho Club – Parcel 155) – filed 12/22/2016 .....	Vol. LXVI - 8202
Sheriff's Certificate of Sale (Idaho Club – Parcel 156) – filed 12/22/2016 .....	Vol. LXVI - 8205



Sheriff's Certificate of Sale (Idaho Club – Parcel 157) – filed 12/22/2016 .....	Vol. LXVI - 8208
Sheriff's Certificate of Sale (Idaho Club – Parcel 158) – filed 12/22/2016 .....	Vol. LXVI - 8211
Sheriff's Certificate of Sale (Idaho Club – Parcel 159) – filed 12/22/2016 .....	Vol. LXVI - 8214
Sheriff's Certificate of Sale (Idaho Club – Parcel 163) – filed 12/22/2016 .....	Vol. LXVI - 8219
Sheriff's Certificate of Sale (Idaho Club – Parcel 177) – filed 12/22/2016 .....	Vol. LXVI - 8223
Application and Declaration of Richard L. Stacey for Writ of Execution Against JV, LLC – filed 01/09/2017 .....	Vol. I - 8228
Writ of Execution Against JV, LLC – filed 01/09/2017 .....	Vol. LXVI - 8232
Amended Notice of Appeal by JV, LLC IAR 17 (m), Request for Additional Clerk's Transcripts, and Request for Additional Court Reporter's Transcript – filed 01/13/2017 .....	Vol. LXVI - 8235
Valiant Idaho, LLC's Amended Request for Additional Transcript and Record on Appeal – filed 01/30/2017 .....	Vol. LXVII - 8254
Writ of Execution Against JV, LLC for Boundary County – filed 01/30/2017 .....	Vol. LXVII - 8262
Valiant Idaho, LLC's Motion to Enforce Judgment Under IAR 13 (b)(10) and 13 (b)(13) – filed 02/08/2017 .....	Vol. LXVII - 8268
Memorandum in Support of Valiant Idaho, LLC's Motion to Enforce Judgment Under IAR 13 (b)(10) and 13 (b)(13) – filed 02/08/2017 .....	Vol. LXVII - 8271
Declaration of Richard L. Stacey in Support of Valiant Idaho, LLC's Motion to Enforce Judgment Under IAR 13 (b)(10) and 13 (b)(13) – filed 02/08/2017 .....	Vol. LXVII - 8279
Declaration of Richard L. Stacey in Support of Valiant Idaho, LLC's Motion to Enforce Judgment Under IAR 13 (b)(10) and 13 (b)(13) (Continued) – filed 02/08/2017 .....	Vol. LXVIII - 8385
Declaration of Richard L. Stacey in Support of Valiant Idaho, LLC's Motion to Enforce Judgment Under IAR 13 (b)(10) and 13 (b)(13) (Continued) – filed 02/08/2017 .....	Vol. LXIX - 8507
Declaration of Richard L. Stacey in Support of Valiant Idaho, LLC's Motion to Enforce Judgment Under IAR 13 (b)(10) and 13 (b)(13) (Continued) – filed 02/08/2017 .....	Vol. LXX - 8634
JV, LLC's Motion and Application for Stay of Execution Upon Posting a Cash Deposit by JV, LLC [IAR 13 (b) 15] – filed 02/14/2017 .....	Vol. LXX - 8709
Errata to JV, LLC's Motion and Application for Stay of Execution Upon Posting a Cash Deposit by JV, LLC [IAR 13 (b) 15] – filed 02/15/2017 .....	Vol. LXX - 8737
Valiant Idaho, LLC's Notice of Non-Objection to JV, LLC's Motion and Application for Stay of Execution Upon Posting a Cash Deposit, and Errata Thereto – filed 02/16/2017 .....	Vol. LXX - 8743
VP, Inc.'s Memorandum in Opposition to Valiant Idaho, LLC's Motion to Enforce Judgment – filed 02/17/2017	Vol. LXX - 8746
Declaration of Richard Vilelli in Opposition to Valiant Idaho, LLC's Motion to Enforce Judgment – filed 02/17/2017	Vol. LXX - 8756

Declaration of Richard Vilelli in Opposition to Valiant Idaho, LLC's Motion to Enforce Judgment (Continued) – filed 02/17/2017 .....	Vol. LXXI - 8770
Declaration of Daniel Keyes in Support of Opposition to Valiant Idaho, LLC's Motion to Enforce Judgment – filed 02/17/2017 .....	Vol. LXXI - 8801
Order re: JV, LLC's Motion and Application for Stay of Execution Upon Posting a Cash Deposit – filed 02/21/2017	Vol. LXXI - 8822
Memorandum in Reply to VP, Inc.'s Opposition to Valiant Idaho, LLC's Motion to Enforce Judgment Under IAR 13 (b)(10) and 13 (b)(13) – filed 02/22/2017 .....	Vol. LXXI - 8827
Declaration of Richard L. Stacey in Support of Memorandum in Reply to VP, Inc.'s Opposition to Valiant Idaho, LLC's Motion to Enforce Judgment Under IAR 13 (b)(10) and 13 (b)(13) – Faxed copy filed 02/22/2017.....	Vol. LXXI - 8841
Declaration of Richard L. Stacey in Support of Memorandum in Reply to VP, Inc.'s Opposition to Valiant Idaho, LLC's Motion to Enforce Judgment Under IAR 13 (b)(10) and 13 (b)(13) – Original filed 02/23/2017.....	Vol. LXXI - 8845
Declaration of Richard L. Stacey in Support of Memorandum in Reply to VP, Inc.'s Opposition to Valiant Idaho, LLC's Motion to Enforce Judgment Under IAR 13 (b)(10) and 13 (b)(13) (Continued) – Original filed 02/23/2017.....	Vol. LXXII - 8908
Declaration of Richard L. Stacey in Support of Memorandum in Reply to VP, Inc.'s Opposition to Valiant Idaho, LLC's Motion to Enforce Judgment Under IAR 13 (b)(10) and 13 (b)(13) (Continued) – Original filed 02/23/2017.....	Vol. LXXIII - 9044
Declaration of Richard L. Stacey in Support of Memorandum in Reply to VP, Inc.'s Opposition to Valiant Idaho, LLC's Motion to Enforce Judgment Under IAR 13 (b)(10) and 13 (b)(13) (Continued) – Original filed 02/23/2017.....	Vol. LXXIV - 9180
Declaration of Richard L. Stacey in Support of Memorandum in Reply to VP, Inc.'s Opposition to Valiant Idaho, LLC's Motion to Enforce Judgment Under IAR 13 (b)(10) and 13 (b)(13) (Continued) – Original filed 02/23/2017.....	Vol. LXXV - 9318
Memorandum in Reply to VP, Inc.'s Opposition to Valiant Idaho, LLC's Motion to Enforce Judgment Under IAR 13 (b)(10) and 13 (b)(13) – filed 02/23/2017 .....	Vol. LXXV - 9328
Memorandum Decision and Order Granting Valiant Idaho, LLC's Motion to Enforce Judgment – filed 03/06/2017	Vol. LXXV - 9341
Writ of Assistance – filed 03/06/2017 .....	Vol. LXXV - 9361
Motion for Order Allowing Use and Access of Parcels 1 and 2 and Application for Stay of Enforcement of Order Granting Valiant Idaho, LLC's Motion to Enforce Judgment – filed 03/07/2017 .....	Vol. LXXV - 9386
Memorandum in Support of Motion for Order Allowing Use and Access of Parcels 1 and 2 and Application for Stay of Enforcement of Order Granting Valiant Idaho, LLC's Motion to Enforce Judgment – filed 03/07/2017	Vol. LXXV - 9388
Declaration of Richard Vilelli in Support of Motion for Order Allowing Use and Access of Parcels 1 and 2 and Application for Stay of Enforcement of Order Granting Valiant Idaho, LLC's Motion to Enforce Judgment – filed 03/07/2017 .	Vol. LXXV - 9394
Valiant Idaho, LLC's Motion to Clarify Court's Memorandum Decision and Order Granting Valiant Idaho, LLC's Motion to Enforce Judgment – filed 03/20/2017 .....	Vol. LXXV - 9399
Memorandum in Support of Valiant Idaho, LLC's Motion to Clarify Court's Memorandum Decision and Order Granting Valiant Idaho, LLC's Motion to Enforce Judgment – filed 03/20/2017 .....	Vol. LXXV - 9402

Notice of Hearing on Valiant Idaho, LLC’s Motion to Clarify Court’s Memorandum Decision and Order Granting Valiant Idaho, LLC’s Motion to Enforce Judgment – filed 03/20/2017 .....	Vol. LXXV - 9409
Order Requesting Response Brief from Valiant Idaho, LLC – filed 03/27/2017 .....	Vol. LXXV - 9413
Valiant Idaho, LLC’s Notice of Hearing on VP, Incorporated’s Motion for Order Allowing Use and Access of Parcels 1 and 2, etc. – filed 03/28/2017 .....	Vol. LXXV - 9415
Valiant Idaho, LLC’s Application for an Extension to Respond to VP, Incorporated’s Motion for Order Allowing Use and Access of Parcels 1 and 2, and Application for Stay of Enforcement of Order Granting Motion to Enforce Judgment – filed 03/28/2017 .....	Vol. LXXV - 9418
Order on Valiant Idaho, LLC’s Application for an Extension to Respond to VP, Incorporated’s Motion for Order Allowing Use and Access of Parcels 1 and 2 – filed 03/28/2017 .....	Vol. LXXV - 9421
VP, Inc.’s Memorandum in Opposition to Valiant Idaho, LLC’s Motion to Clarify Court’s Memorandum Decision and Order and Granting Valiant Idaho, LLC’s Motion to Enforce Judgment – filed 03/29/2017 .....	Vol. LXXV - 9424
Valiant Idaho, LLC’s Memorandum in Reply to VP, Incorporated’s Opposition to Motion to Clarify Court’s Memorandum Decision and Order Granting Valiant Idaho, LLC’s Motion to Enforce Judgment – filed 04/03/2017 .....	Vol. LXXV - 9436
Sheriff’s Certificate on Return of Service, Writ of Execution – filed 04/06/2017 .....	Vol. LXXV - 9446
Writ of Execution Against JV, LLC – filed 04/06/2017 .....	Vol. LXXVI - 9448
Notice to Counsel – filed 04/06/2017 .....	Vol. LXXVI - 9453
Declaration of William Haberman in Support of Valiant Idaho, LLC’s Memorandum in Opposition to VP, Incorporated’s Motion for Order Allowing Use and Access of Parcels 1 and 2, and Application for Stay of Enforcement of Order Granting Motion to Enforce Judgment – filed 04/11/2017 .....	Vol. LXXVI - 9455
Declaration of William Haberman in Support of Valiant Idaho, LLC’s Memorandum in Opposition to VP, Incorporated’s Motion for Order Allowing Use and Access of Parcels 1 and 2, and Application for Stay of Enforcement of Order Granting Motion to Enforce Judgment – filed 04/11/2017 .....	Vol. LXXVII - 9573
Declaration of Steven B. Cordes, P.E., in Support of Valiant Idaho, LLC’s Memorandum in Opposition to VP, Incorporated’s Motion for Order Allowing Use and Access of Parcels 1 and 2, and Application for Stay of Enforcement of Order Granting Motion to Enforce Judgment – filed 04/11/2017 .....	Vol. LXXVII - 9593
Writ of Assistance – filed 04/11/2017 .....	Vol. LXXVII - 9635
Declaration of Jason Davis, Bonner County Deputy Sheriff – filed 04/11/2017 .....	Vol. LXXVII - 9662
Valiant Idaho, LLC’s Memorandum in Opposition to VP, Incorporated’s Motion for Order Allowing Use and Access of Parcels 1 and 2, and Application for Stay of Enforcement of Order Granting Motion to Enforce Judgment – filed 04/12/2017 .....	Vol. LXXVII - 9665
Valiant Idaho, LLC’s Motion for a Temporary Restraining Order and Preliminary Injunction Against VP, Incorporated – filed 04/13/2017 .....	Vol. LXXVII - 9683
Valiant Idaho, LLC’s Memorandum in Support of Motion for a Temporary Restraining Order and Preliminary Injunction Against VP, Incorporated – filed 04/13/2017 .....	Vol. LXXVII - 9686
Declaration of Richard L. Stacey in Support of Valiant Idaho, LLC’s Motion for a Temporary Restraining Order and Preliminary Injunction Against VP, Incorporated – filed 04/13/2017 .....	Vol. LXXVII - 9696

Declaration of William Haberman in Support of Valiant Idaho, LLC’s Motion for a Temporary Restraining Order and Preliminary Injunction Against VP, Incorporated – filed 04/13/2017 .....	Vol. LXXVII - 9703
Order on Valiant Idaho, LLC’s Motion for a Temporary Restraining Order Against VP, Incorporated – filed 04/13/2017 Vol. LXXVII - 9707	
Valiant Idaho, LLC’s Notice of Depost – filed 04/13/2017.....	Vol. LXXVIII - 9711
Motion to Dissolve Temporary Restraining Order – filed 04/13/2017 .....	Vol. LXXVIII - 9714
Memorandum in Support of Motion to Dissolve Temporary Restraining Order – filed 04/14/2017. Vol. LXXVIII - 9716	
Motion to Enlarge Time to Respond to VP, Incorporated’s Motion to Dissolve Temporary Restraining Order – filed 04/17/2017 .....	Vol. LXXVIII - 9733
Declaration of Chad M. Nicholson in Support of Valiant Idaho, LLC’s Motion to Enlarge Time to Respond to VP, Incorporated’s Motion to Dissolve Temporary Restraining Order – filed 04/17/2017 .....	Vol. LXXVIII - 9736
Order Granting Motion to Enlarge Time to Respond to VP, Incorporated’s Motion to Dissolve Temporary Restraining Order – filed 04/17/2017 .....	Vol. LXXVIII - 9742
Reply Memorandum in Support of Motion for Order Allowing Use and Access of Parcels 1 and 2 and Application for Stay of Enforcement of Order Granting Valiant Idaho, LLC’s Motion to Enforce Judgment – filed 04/17/2017 Vol. LXXVIII - 9745	
Declaration of Richard Villelli in Support of Reply Memorandum in Support of Motion for Order Allowing Use and Access of Parcels 1 and 2 and Application for Stay of Enforcement of Order Granting Valiant Idaho, LLC’s Motion to Enforce Judgment – filed 04/18/2017 .....	Vol. LXXVIII - 9758
Valiant Idaho, LLC’s Memorandum in Opposition to VP, Incorporated’s Motion to Dissolve Temporary Restraining Order – filed 04/18/2017 .....	Vol. LXXVIII - 9790
Declaration of Richard L. Stacey in Support of Valiant Idaho, LLC’s Memorandum in Opposition to VP, Incorporated’s Motion to Dissolve Temporary Restraining Order – filed 04/18/2017 .....	Vol. LXXVIII - 9802
Declaration of William Haberman in Support of Valiant Idaho, LLC’s Memorandum in Opposition to VP, Incorporated’s Motion to Dissolve Temporary Restraining Order – filed 04/18/2017 .....	Vol. LXXVIII - 9815
Order Extending the Temporary Restraining Order Against VP, Incorporated – filed 04/20/2017... Vol. LXXVIII - 9819	
Corrected Certificate of Mailing – filed 04/21/2017.....	Vol. LXXVIII - 9823
Certificate of Mailing – filed 04/21/2017 .....	Vol. LXXVIII - 9824
Objection to Lodged Record and Objection to Certificate of Mailing of Clerk’s Record – filed 04/25/2017 Vol. LXXVIII - 9825	
Notice of Hearing on North Idaho Resorts, LLC and VP, Inc.’s Objection to Lodged Record and Objection to Certificate of Mailing of Clerk’s Record – filed 04/26/2017.....	Vol. LXXVIII - 9836
Notice of Filing Proposed Order – filed 04/26/2017 .....	Vol. LXXVIII - 9838
Objection to Lodged Record and Objection to Certificate of Mailing of Clerk’s Record – filed 04/26/2017 Vol. LXXIX - 9844	
Order on Valiant Idaho, LLC’s Motion for an Injunction Against VP, Incorporated – filed 04/26/2017 Vol. LXXIX - 9853	
Memorandum Decision re: Valiant Idaho, LLC’s Motion to Clarify – filed 04/27/2017 .....	Vol. LXXIX - 9861

Order Granting Injunction – filed 04/28/2017 .....	Vol. LXXIX - 9871
Order Granting Appellants VP, Incorporated’s and North Idaho Resorts, LLC’s Objections to Lodged Record and Objections to Certificate of Mailing – filed 05/01/2017 .....	Vol. LXXIX - 9879
Valiant Idaho, LLC’s Notice of Objection to the Consolidated Clerk’s Record on Appeal – filed 05/02/2017	Vol. LXXIX - 9883
Order Granting Respondent Valiant Idaho, LLC’s Objection to the Consolidated Clerk’s Record on Appeal – filed 05/03/2017 .....	Vol. LXXIX - 9900
Order Partially Vacating the Court’s May 1, 2017 Order Granting NIR’s and VP’s Objection to Lodged Record – filed 05/03/2017 .....	Vol. LXXIX - 9904
JV, LLC’s Objection to Clerk’s Record and motion to Correct and Make Additions to Clerk’s Record – filed 05/04/2017	Vol. LXXIX - 9907
Order Granting Appellant JV, LLC’s Objection to Clerk’s Record and Motion to Make Additions to Clerk’s Record – filed 05/05/2017 .....	Vol. LXXIX - 9928
Amended Notice of Appeal – filed 05/25/2017 .....	Vol. LXXIX - 9931
Clerk’s Certificate of Record – dated XX/XX/2017 .....	Vol. LXXIX - 9947
Clerk’s Certificate of Exhibits – dated 04/28/2017 .....	Vol. LXXIX - 9948
Clerk’s Certificate of Service – dated 04/28/2017 .....	Vol. LXXIX - 9955

## INDEX

Acceptance of Service by VP, Incorporated of Valiant Idaho, LLC's Counterclaim, Cross-claim and Third Party Complaint for Judicial Foreclosure – filed 10/03/2014 .....	Vol. VII - 908
ACI Northwest, Inc.'s Responsive Pleading to Valiant Idaho, LLC's Counterclaim, Cross-Claim, and Third-Party Complaint for Judicial Foreclosure – filed 09/29/2014 .....	Vol. VII - 904
Acknowledgment of Service of Summons and Complaint (North Idaho Resorts, LLC) – filed 04/07/2010	Vol. II - 199
Acknowledgment of Service of Summons and Complaint (VP Inc.) – filed 04/07/2010 .....	Vol. I - 197
Administrative Order – filed 09/27/2011 .....	Vol. II - 267
Affidavit of Charles Reeves in Support of R.E. Loans, LLC's Motions for Summary Judgment – filed 04/29/2014	Vol. V - 551
Affidavit of Charles W. Reeves – filed 01/20/2015 .....	Vol. XVII - 1912
Affidavit of Charles W. Reeves (Continued) – filed 01/20/2015 .....	Vol. XVIII - 2039
Affidavit of Farley Dakan in Support of R.E. Loans, LLC's Motions for Summary Judgment – filed 04/29/2014.	Vol. IV - 532
Affidavit of James Berry on Behalf of JV, LLC – filed 08/26/2015 .....	Vol. XXIX - 3401
Affidavit of James Berry on Behalf of JV, LLC in Opposition to Valiant Idaho, LLC's Third Motion for Summary Judgment – filed 10/13/2015 .....	Vol. XXXII - 3778
Affidavit of Non-Military Service in Support of Motion for Entry of Default of Amy Korengut – filed 12/08/2014 ..	Vol. XI - 1409
Affidavit of Richard L. Stacey in Support of R.E. Loans, LLC's Motion to Lift Automatic Stay – filed 06/26/2013 ..	Vol. III - 343
Affidavit of Richard L. Stacey in Support of R.E. Loans, LLC's Motion for Entry of Default (Genesis Golf Builders) – filed 08/12/2013 .....	Vol. III - 365
Affidavit of Service – filed 03/11/2011 .....	Vol. II - 244
Affidavit of Service – filed 10/20/2014 .....	Vol. VIII - 965
Affidavit of Service (First American Title) – filed 10/05/2015 .....	Vol. XXXI - 3729
Affidavit of Service (Sandpoint Title Insurance) – filed 10/05/2015 .....	Vol. XXXI - 3727
Affidavit of Service (Second on First American Title) – filed 10/05/2015 .....	Vol. XXXI - 3731
Affidavit of Stanley J. Tharp in Support of Defendant Wells Fargo's Motion to Dismiss with Prejudice – filed 01/23/2012 .....	Vol. II - 302
Affidavit of Susan P. Weeks in Support of North Idaho Resorts, LLC's Motion for Entry of Default (Genesis Golf Builders) – filed 10/25/2013 .....	Vol. III - 412

Affidavit of Susan P. Weeks in Support of North Idaho Resorts, LLC and VP, Inc.’s Motion to Reconsider and Motion to Alter and Amend Judgment – filed 08/19/2015.....	Vol. XXVII - 3133
Affidavit of Toby McLaughlin in Support of Third Party Defendant Panhandle Management Incorporated’s Motion to Dismiss Claim Asserted by Third Party Plaintiff JV, LLC – filed 11/07/2014 .....	Vol. IX - 1015
Affidavit of Toby McLaughlin in Support of Third Party Defendant Idaho Club Homeowner’s Association Inc.’s Motion to Dismiss Claim Asserted by Third Party Plaintiff JV, LLC – filed 11/07/2014 .....	Vol. IX - 1100
Amended Notice of Appeal – filed 05/25/2017 .....	Vol. LXXIX - 9931
Amended Notice of Appeal by JV, LLC IAR 17 (m), Request for Additional Clerk’s Transcripts, and Request for Additional Court Reporter’s Transcript – filed 01/13/2017 .....	Vol. LXVI - 8235
Amended Notice of Hearing on Valiant Idaho, LLC’s Motion for Summary Judgment Against JV, LLC and VP, Incorporated – filed 02/13/2015 .....	Vol. XXII - 2493
Amended Notice of Trial – filed 10/21/2015.....	Vol. XXXIII - 3953
Answer to Valiant Idaho, LLC’s Counterclaim, Cross-claim and Third Party Complaint for Judicial Foreclosure – filed 09/15/2014.....	Vol. VII - 844
Answer, Counterclaims, Cross-claims and Third Party Complaint of Defendant ACI Northwest, Inc. – filed 08/09/2010 .....	Vol. II - 204
Application and Declaration of Richard L. Stacey for Writ of Execution – filed 10/05/2016 .....	Vol. LIV - 6608
Application and Declaration of Richard L. Stacey for Writ of Execution Against North Idaho Resorts, LLC – filed 10/06/2016.....	Vol. LVI - 6804
Application and Declaration of Richard L. Stacey for Writ of Execution Against JV, LLC – filed 10/06/2016 .....	Vol. LVI - 6812
Application and Declaration of Richard L. Stacey for Writ of Execution Against VP, Incorporated – filed 10/06/2016 .....	Vol. LVI - 6820
Application and Declaration of Richard L. Stacey for Writ of Execution Against JV, LLC for Boundary County – filed 10/13/2016 .....	Vol. LIX - 7253
Application and Declaration of Richard L. Stacey for Writ of Execution Against North Idaho Resorts, LLC for Boundary County – filed 10/13/2016 .....	Vol. LIX - 7258
Application and Declaration of Richard L. Stacey for Writ of Execution Against VP, Incorporated for Boundary County – filed 10/13/2016 .....	Vol. LIX - 7263
Application and Declaration of Richard L. Stacey for Writ of Execution Against JV, LLC – filed 01/09/2017 .....	Vol. I - 8228
Assignment of District Court Cases – filed 11/15/2011 .....	Vol. II - 295
Cash Bond posted by JV, LLC \$21,154.60 – posted 11/02/2016 .....	Vol. LIX - 7309
Certificate of Mailing – filed 04/21/2017 .....	Vol. LXXVIII - 9824
Clerk’s Certificate of Exhibits – dated 04/28/2017.....	Vol. LXXIX - 9948
Clerk’s Certificate of Record – dated XX/XX/2017 .....	Vol. LXXIX - 9947

Clerk’s Certificate of Service – dated 04/28/2017 .....	Vol. LXXIX - 9955
Clerk’s Entry of Default (Genesis Golf Builders) – filed 08/15/2013 .....	Vol. III - 389
Clerk’s Entry of Default (Genesis Golf Builders) – filed 11/01/2013 .....	Vol. III - 433
Clerk’s Entry of Default (Genesis Golf Builders, Inc.) – filed 08/29/2013 .....	Vol. III - 397
Clerk’s Entry of Default Against Amy Korengut – filed 12/10/2014.....	Vol. XII - 1498
Clerk’s Entry of Default Against Bar K, Inc. – filed 02/03/2015 .....	Vol. XXI - 2356
Clerk’s Entry of Default Against C.E. Kramer Crane & Contracting, Inc. – filed 12/10/2014 .....	Vol. XII - 1518
Clerk’s Entry of Default Against Cross-defendant T-O Engineers, Inc. – filed 09/26/2014 .....	Vol. VII - 900
Clerk’s Entry of Default Against Genesis Golf Builders, Inc. – filed 12/10/2014 .....	Vol. XII - 1511
Clerk’s Entry of Default Against Independent Mortgage Ltd. Co. – filed 01/06/2015 .....	Vol. XIII - 1636
Clerk’s Entry of Default Against Montaheno Investments, LLC – filed 12/10/2014 .....	Vol. XII - 1504
Clerk’s Entry of Default Against Netta Source, LLC – filed 12/10/2014 .....	Vol. XII - 1530
Clerk’s Entry of Default Against Russ Capital Group, LLC – filed 12/10/2014 .....	Vol. XII - 1524
Clerk’s Entry of Default Against Third Party Defendant Pend Oreille Bonner Development Holdings, Inc. – filed 10/22/2014.....	Vol. VIII - 973
Clerk’s Entry of Default Against Third Party Defendants Frederick J. Grant and Christine Grant – filed 05/29/2015	Vol. XXIV - 2777
Clerk’s Entry of Default Against Timberline Investments, LLC – filed 01/06/2015 .....	Vol. XIII - 1642
Clerk’s Record on Appeal.....	Vol. I - 2
Complaint – filed 10/13/2009 .....	Vol. I - 172
Complaint for Judicial Foreclosure – filed 11/19/2014 .....	Vol. X - 1242
Corrected Certificate of Mailing – filed 04/21/2017.....	Vol. LXXVIII - 9823
Cross-defendant, VP, Incorporated’s Request for Extension of Time to Answer or Otherwise Plead to Valiant, LLC’s Amended Answer to Allege a Counter-Claim and Cross-Claim and to Serve Third Party – filed 12/01/2014.....	Vol. XI - 1377
Declaration of Barney Ng in Support of Valiant Idaho, LLC’s Reply to North Idaho Resorts, LLC’s and VP, Incorporated’s Opposition to Valiant, Idaho, LLC’s Third Motion for Summary Judgment – filed 10/20/2015 .....	Vol. XXXIII - 3906
Declaration of Barney Ng in Support of Valiant Idaho, LLC’s Third Motion for Summary Judgment – filed 09/25/2015 .....	Vol. XXXI - 3658
Declaration of C. Dean Shafer in Support of Valiant Idaho, LLC’s Motion for Entry of Final Judgment – filed 05/20/2015 .....	Vol. XXIII - 2627



Declaration of C. Dean Shafer in Support of Valiant Idaho, LLC’s Motion for an Order of Sale of Real Property – filed 07/22/2015 .....	Vol. XXV - 2926
Declaration of C. Dean Shafer in Support of Valiant Idaho, LLC’s Motion to Alter, Amend and/or Reconsider the Order of Sale of Real Property – filed 08/19/2015 .....	Vol. XXVIII - 3301
Declaration of Chad M. Nicholson dated October 16, 2015 – filed 10/16/2015.....	Vol. XXXII - 3870
Declaration of Chad M. Nicholson dated October 20, 2015 – filed 10/20/2015.....	Vol. XXXIII - 3914
Declaration of Chad M. Nicholson in Support of R.E. Loans, LLC’s Motion for Summary Judgment Against Cross-claimant ACI Northwest, Inc. – filed 04/29/2014.....	Vol. IV - 451
Declaration of Chad M. Nicholson in Support of Valiant Idaho, LLC’s Motion to Alter, Amend and/or Reconsider the Order of Sale of Real Property – filed 08/19/2015 .....	Vol. XXVIII - 3276
Declaration of Chad M. Nicholson in Support of Valiant Idaho, LLC’s Reply Memoranda re: Motions <i>In Limine</i> – filed 12/28/2015 .....	Vol. XXXV - 4258
Declaration of Chad M. Nicholson in Support of Valiant Idaho, LLC’s Motion to Enlarge Time to Respond to VP, Incorporated’s Motion to Dissolve Temporary Restraining Order – filed 04/17/2017.....	Vol. LXXVIII - 9736
Declaration of Charles W. Reeves in Support of Valiant Idaho, LLC’s Motion for an Order of Sale of Real Property – filed 07/22/2015.....	Vol. XXV - 2959
Declaration of Charles W. Reeves in Support of Valiant Idaho, LLC’s Motion to Alter, Amend and/or Reconsider the Order of Sale of Real Property – filed 08/19/2015 .....	Vol. XXVIII - 3280
Declaration of Daniel Keyes in Support of Opposition to Valiant Idaho, LLC’s Motion to Enforce Judgment – filed 02/17/2017 .....	Vol. LXXI - 8801
Declaration of Daniel M. Keyes in Support of VP and NIR’s Opposition to Valiant Idaho’s Motion for Sanctions – filed 08/24/2016 .....	Vol. XLVIII - 5868
Declaration of Jason Davis, Bonner County Deputy Sheriff – filed 04/11/2017.....	Vol. LXXVII - 9662
Declaration of Jeff R. Sykes in Support of Valiant Idaho, LLC’s Motion for Entry of Default Against Cross-defendant T-O Engineers, Inc. – filed 09/26/2014 .....	Vol. VII - 884
Declaration of Jeff R. Sykes in Support of Valiant Idaho, LLC’s Motion for Entry of Default Against Third Party Defendant Pend Oreille Bonner Development Holdings, Inc. – filed 10/03/2014.....	Vol. VIII - 918
Declaration of Jeff R. Sykes in Support of Valiant Idaho, LLC’s Motion for Summary Judgment Against JV, LLC; North Idaho Resorts, LLC; and VP, Incorporated – filed 01/20/2015 .....	Vol. XV - 1747
Declaration of Jeff R. Sykes in Support of Valiant Idaho, LLC’s Motion for Summary Judgment Against JV, LLC; North Idaho Resorts, LLC; and VP, Incorporated (Continued) – filed 01/20/2015.....	Vol. XVI - 1884
Declaration of Jeff R. Sykes in Support of Valiant Idaho, LLC’s Motion for Entry of Default Against Third Party Defendant Bar K, Inc. – filed 02/02/2015.....	Vol. XXI - 2342
Declaration of Jeff R. Sykes in Support of Valiant Idaho, LLC’s Motion for Entry of Final Judgment – filed 05/20/2015 .....	Vol. XXIII - 2612
Declaration of Jeff R. Sykes in Support of Valiant Idaho, LLC’s Motion for Entry of Default Against Third Party Defendants Frederick J. Grant and Christine Grant – filed 05/22/2015.....	Vol. I - 2751

Declaration of Jeff R. Sykes in Support of Valiant Idaho, LLC’s Memorandum in Opposition to VP, Inc.’s Motion for a New Trial – filed 08/10/2016..... Vol. XLVII - 5714

Declaration of Pamela Lemieux in Support of Valiant Idaho, LLC’s Motion for Entry of Default Against Third Party Defendants Frederick J. Grant and Christine Grant – filed 05/22/2015..... Vol. XXIV - 2763

Declaration of Richard L. Stacey in Support of Memorandum in Reply to VP, Inc.’s Opposition to Valiant Idaho, LLC’s Motion to Enforce Judgment Under IAR 13 (b)(10) and 13 (b)(13) – Faxed copy filed 02/22/2017..... Vol. LXXI - 8841

Declaration of Richard L. Stacey in Support of Memorandum in Reply to VP, Inc.’s Opposition to Valiant Idaho, LLC’s Motion to Enforce Judgment Under IAR 13 (b)(10) and 13 (b)(13) – Original filed 02/23/2017..... Vol. LXXI - 8845

Declaration of Richard L. Stacey in Support of Memorandum in Reply to VP, Inc.’s Opposition to Valiant Idaho, LLC’s Motion to Enforce Judgment Under IAR 13 (b)(10) and 13 (b)(13) (Continued) – Original filed 02/23/2017..... Vol. LXXII - 8908

Declaration of Richard L. Stacey in Support of Memorandum in Reply to VP, Inc.’s Opposition to Valiant Idaho, LLC’s Motion to Enforce Judgment Under IAR 13 (b)(10) and 13 (b)(13) (Continued) – Original filed 02/23/2017..... Vol. LXXIII - 9044

Declaration of Richard L. Stacey in Support of Memorandum in Reply to VP, Inc.’s Opposition to Valiant Idaho, LLC’s Motion to Enforce Judgment Under IAR 13 (b)(10) and 13 (b)(13) (Continued) – Original filed 02/23/2017..... Vol. LXXIV - 9180

Declaration of Richard L. Stacey in Support of Memorandum in Reply to VP, Inc.’s Opposition to Valiant Idaho, LLC’s Motion to Enforce Judgment Under IAR 13 (b)(10) and 13 (b)(13) (Continued) – Original filed 02/23/2017..... Vol. LXXV - 9318

Declaration of Richard L. Stacey in Support of Motion to Substitute Valiant, Idaho LLC in Place of R.E. Loans, LLC as the Real Party in Interest – filed 07/21/2014 ..... Vol. V - 674

Declaration of Richard L. Stacey in Support of Motion to Substitute Valiant Idaho, LLC in Place of Wells Fargo Capital Finance, LLC as the Real Party in Interest – filed 08/18/2014.....Vol. VI - 674

Declaration of Richard L. Stacey in Support of Motion to Substitute Valiant Idaho, LLC in Place of Mortgage Fund ’08 LLC as the Real Party in Interest – filed 10/06/2014 ..... Vol. VIII - 933

Declaration of Richard L. Stacey in Support of Motion to Substitute Valiant Idaho, LLC in Place of Pensco Trust Co. as the Real Party in Interest – filed 10/06/2014 ..... Vol. VIII - 946

Declaration of Richard L. Stacey in Support of R.E. Loans, LLC’s Motion for Summary Judgment Against Cross-claimant R.C. Worst & Company, Inc. – filed 04/29/2014 ..... Vol. IV - 498

Declaration of Richard L. Stacey in Support of Valiant Idaho, LLC’s Motion for Entry of Default Against Counter-Defendant Genesis Golf Builders, Inc. – filed 12/08/2014.....Vol. XI - 1387

Declaration of Richard L. Stacey in Support of Valiant Idaho, LLC’s Motion for Entry of Default Against Third Party Defendant Amy Korengut – filed 12/08/2014 ..... Vol. XI - 1399

Declaration of Richard L. Stacey in Support of Valiant Idaho, LLC’s Motion for Entry of Default Against Third Party Defendant Independent Mortgage Ltd. Co. – filed 12/08/2014 ..... Vol. XII - 1419

Declaration of Richard L. Stacey in Support of Valiant Idaho, LLC’s Motion for Entry of Default Against Third Party Defendant C.E. Kramer Crane & Contracting, Inc. – filed 12/08/2014..... Vol. XII - 1434

Declaration of Richard L. Stacey in Support of Valiant Idaho, LLC's Motion for Entry of Default Against Third Party Defendant Netta Source, LLC – filed 12/08/2014 .....	Vol. XII - 1449
Declaration of Richard L. Stacey in Support of Valiant Idaho, LLC's Motion for Entry of Default Against Third Party Defendant Montaheno Investments, LLC – filed 12/08/2014 .....	Vol. XII - 1464
Declaration of Richard L. Stacey in Support of Valiant Idaho, LLC's Motion for Entry of Default Against Third Party Defendant Russ Capital Group, LLC – filed 12/08/2014 .....	Vol. XII - 1479
Declaration of Richard L. Stacey in Support of Valiant Idaho, LLC's Motion for Entry of Default Against Third Party Defendant Timberline Investments, LLC – filed 12/22/2014 .....	Vol. XIII - 1601
Declaration of Richard L. Stacey in Support of Valiant Idaho, LLC's Motions <i>In Limine</i> – filed 12/15/2015	Vol. XXXV - 4057
Declaration of Richard L. Stacey in Support of Valiant Idaho, LLC's Memorandum of Costs and Attorney's Fees – filed 07/06/2016 .....	Vol. XLII - 5058
Declaration of Richard L. Stacey in Support of Valiant Idaho, LLC's Memorandum of Costs and Attorney's Fees – filed 07/06/2016 .....	Vol. XLIII - 5190
Declaration of Richard L. Stacey in Support of Valiant Idaho, LLC's Motion for Relief from Automatic Stay – filed 09/21/2016 .....	Vol. LIV - 6573
Declaration of Richard L. Stacey in Support of Valiant Idaho, LLC's Memorandum of Costs and Attorneys' Fees Against JV, LLC – filed 11/25/2016.....	Vol. LX - 7442
Declaration of Richard L. Stacey in Support of Valiant Idaho, LLC's Motion to Enforce Judgment Under IAR 13 (b)(10) and 13 (b)(13) – filed 02/08/2017 .....	Vol. LXVII - 8279
Declaration of Richard L. Stacey in Support of Valiant Idaho, LLC's Motion to Enforce Judgment Under IAR 13 (b)(10) and 13 (b)(13) (Continued) – filed 02/08/2017 .....	Vol. LXVIII - 8385
Declaration of Richard L. Stacey in Support of Valiant Idaho, LLC's Motion to Enforce Judgment Under IAR 13 (b)(10) and 13 (b)(13) (Continued) – filed 02/08/2017 .....	Vol. LXIX - 8507
Declaration of Richard L. Stacey in Support of Valiant Idaho, LLC's Motion to Enforce Judgment Under IAR 13 (b)(10) and 13 (b)(13) (Continued) – filed 02/08/2017 .....	Vol. LXX - 8634
Declaration of Richard L. Stacey in Support of Valiant Idaho, LLC's Motion for a Temporary Restraining Order and Preliminary Injunction Against VP, Incorporated – filed 04/13/2017 .....	Vol. LXXVII - 9696
Declaration of Richard L. Stacey in Support of Valiant Idaho, LLC's Memorandum in Opposition to VP, Incorporated's Motion to Dissolve Temporary Restraining Order – filed 04/18/2017 .....	Vol. LXXVIII - 9802
Declaration of Richard Stacey in Support of Valiant Idaho, LLC's Memorandum Responses to VP, Inc.'s and JV, LLC's Objections and Motions to Disallow Memorandum of Costs and Attorney's Fees – filed 08/10/2016 ..	Vol. XLVI - 5591
Declaration of Richard Stacey in Support of Valiant Idaho, LLC's Motion for Sanctions Under IC 12-123 and IRCP 11 – filed 08/10/2016 .....	Vol. XLVII - 5685
Declaration of Richard Vilelli in Opposition to Valiant Idaho, LLC's Motion for Summary Judgment Against JV, LLC and VP, Incorporated – filed 02/04/2015 .....	Vol. XXI - 2392
Declaration of Richard Vilelli in Opposition to Valiant Idaho, LLC's Motion for Order of Sale – filed 08/04/2015..	Vol. XXVI - 2987

Declaration of Richard Villelli in Opposition to Valiant Idaho, LLC's Motion to Alter, Amend and/or Reconsider the Order of Sale – filed 08/26/2015 .....	Vol. XXIX - 3424
Declaration of Richard Villelli in Opposition to Valiant Idaho, LLC's Third Motion for Summary Judgment Against JV, LLC; North Idaho Resorts, LLC; and VP, Incorporated – filed 10/14/2015 .....	Vol. XXXII - 3828
Declaration of Richard Villelli in Opposition to Valiant Idaho, LLC's Motion to Enforce Judgment – filed 02/17/2017 ..	Vol. LXX - 8756
Declaration of Richard Villelli in Opposition to Valiant Idaho, LLC's Motion to Enforce Judgment (Continued) – filed 02/17/2017 .....	Vol. LXXI - 8770
Declaration of Richard Villelli in Support of Motion for Order Allowing Use and Access of Parcels 1 and 2 and Application for Stay of Enforcement of Order Granting Valiant Idaho, LLC's Motion to Enforce Judgment – filed 03/07/2017 .....	Vol. LXXV - 9394
Declaration of Richard Villelli in Support of Reply Memorandum in Support of Motion for Order Allowing Use and Access of Parcels 1 and 2 and Application for Stay of Enforcement of Order Granting Valiant Idaho, LLC's Motion to Enforce Judgment – filed 04/18/2017.....	Vol. LXXVIII - 9758
Declaration of Sally Mitchell in Support of Supplemental Memorandum Supporting Valiant Idaho, LLC's Motion Contesting JV, LLC's Third Party Claim; and Opposition to JV, LLC's Motion for Stay of Execution – filed 11/04/2016 .....	Vol. LX - 7392
Declaration of Steven B. Cordes, P.E., in Support of Valiant Idaho, LLC's Memorandum in Opposition to VP, Incorporated's Motion for Order Allowing Use and Access of Parcels 1 and 2, and Application for Stay of Enforcement of Order Granting Motion to Enforce Judgment – filed 04/11/2017 .....	Vol. LXXVII - 9593
Declaration of Susan P. Weeks in Opposition to Valiant's Third Motion for Summary Judgment – filed 10/13/2015	Vol. XXXII - 3791
Declaration of Weeks in Support of VP, Inc.'s Motion for New Trial – filed 08/03/2016.....	Vol. XLVI - 5550
Declaration of William Haberman in Support of Valiant Idaho, LLC's Closing Argument – filed 03/14/2016 .....	Vol. XXXVII - 4471
Declaration of William Haberman in Support of Valiant Idaho, LLC's Memorandum in Opposition to VP, Incorporated's Motion for Order Allowing Use and Access of Parcels 1 and 2, and Application for Stay of Enforcement of Order Granting Motion to Enforce Judgment – filed 04/11/2017 .....	Vol. LXXVI - 9455
Declaration of William Haberman in Support of Valiant Idaho, LLC's Memorandum in Opposition to VP, Incorporated's Motion for Order Allowing Use and Access of Parcels 1 and 2, and Application for Stay of Enforcement of Order Granting Motion to Enforce Judgment – filed 04/11/2017 .....	Vol. LXXVII - 9573
Declaration of William Haberman in Support of Valiant Idaho, LLC's Motion for a Temporary Restraining Order and Preliminary Injunction Against VP, Incorporated – filed 04/13/2017 .....	Vol. LXXVII - 9703
Declaration of William Haberman in Support of Valiant Idaho, LLC's Memorandum in Opposition to VP, Incorporated's Motion to Dissolve Temporary Restraining Order – filed 04/18/2017.....	Vol. LXXVIII - 9815
Decree of Foreclosure – filed 06/22/2016 .....	Vol. XL - 4910
Decree of Foreclosure – filed 07/20/2016.....	Vol. XLIV - 5317
Decree of Foreclosure – filed 08/05/2015 .....	Vol. XXVI - 3075
Decree of Foreclosure (Continued) – filed 06/22/2016 .....	Vol. XLI - 4940

Decree of Foreclosure (Continued) – filed 07/20/2016 .....	Vol. XLV - 5413
Default Judgment (Genesis Golf Builders) – filed 08/15/2013.....	Vol. III - 383
Default Judgment (Genesis Golf Builders) – filed 08/29/2013 .....	Vol. III - 402
Default Judgment (Genesis Golf Builders) – filed 11/01/2013 .....	Vol. III - 428
Defendant North Idaho Resorts, LLC’s Motion to Substitute Valiant Idaho, LLC in Place of Wells Fargo Capital Finance, LLC as the Real Party in Interest – filed 09/04/2014 .....	Vol. VI - 771
Defendant VP, Inc.’s and NIR, LLC’s Memorandum in Opposition to Valiant Idaho, LLC’s Motion for Sanctions – filed 08/24/2016 .....	Vol. XLVIII - 5886
Defendant VP, Incorporated’s Request for Extension of Time to Respond to Valiant Idaho, LLC’s Motion for Leave to Amend Answer to Allege a Counterclaim and Cross-claim, and to Serve Third Party – filed 11/12/2014....	Vol. X - 1153
Defendants North Idaho Resorts and VP, Incorporated’s Motion for Judicial Notice of Barney Ng – filed 10/13/2015 .....	Vol. XXXII - 3823
Defendants North Idaho Resorts, LLC and VP Incorporated’s Memorandum in Opposition to Valiant Idaho, LLC’s Motion for Summary Judgment – filed 02/04/2015.....	Vol. XXI - 2359
Defendants North Idaho Resorts, LLC and VP Incorporated’s Memorandum in Opposition to Valiant Idaho, LLC’s Third Motion for Summary Judgment – filed 10/13/2015.....	Vol. XXXII - 3810
Defendants North Idaho Resorts, LLC and VP Incorporated’s Second Motion for Enlargement of Time to File Memorandum in Support of Motion for Reconsideration and Clarification – filed 05/26/2015 .....	Vol. XXIV - 2771
Defendants North Idaho Resorts, LLC and VP, Incorporated’s Memorandum in Opposition to Valiant Idaho, LLC’s Motion to Strike Inadmissible Evidence – filed 10/16/2015 .....	Vol. XXXII - 3879
Defendants North Idaho Resorts, LLC and VP, Incorporated’s Memorandum in Opposition to Valiant Idaho, LLC’s Second Motion to Strike Inadmissible Evidence – filed 10/22/2015.....	Vol. XXXIII - 3990
Defendants North Idaho Resorts, LLC and VP, Incorporated’s Memorandum in Support of Motion to Strike the Declarations of Barney Ng and Chad M. Nicholson – filed 10/22/2015 .....	Vol. XXXIII - 3997
Defendants North Idaho Resorts, LLC and VP, Incorporated’s Motion for Enlargement of Time to File Answers and Responses to Discovery Requests Propounded by Valiant Idaho, LLC – filed 03/02/2015 .....	Vol. XXII - 2516
Defendants North Idaho Resorts, LLC and VP, Incorporated’s Motion for Enlargement of Time to File Memorandum in Support of Motion for Reconsideration and Clarification – filed 05/11/2015 .....	Vol. XXII - 2598
Defendants North Idaho Resorts, LLC and VP, Incorporated’s Motion for Enlargement of Time to File Reply to Plaintiff’s Opposition to North Idaho Resorts, LLC and VP, Inc.’s Renewed Motion for Reconsideration and Clarification – filed 07/06/2015 .....	Vol. XXIV - 2799
Defendants North Idaho Resorts, LLC and VP, Incorporated’s Motion for Enlargement of Time to File Reply to Plaintiff’s Opposition to North Idaho Resorts, LLC and VP, Inc.’s Renewed Motion for Reconsideration and Clarification – filed 10/13/2015 .....	Vol. XXXI - 3746
Defendants North Idaho Resorts, LLC and VP, Incorporated’s Motion to Strike the Declarations of Barney Ng and Chad M. Nicholson – filed 10/22/2015 .....	Vol. XXXIII - 3995
Errata to Declaration of Richard Villelli in Opposition to Valiant Idaho, LLC’s Motion to Alter, Amend and/or Reconsider the Order of Sale – filed 08/27/2015 .....	Vol. XXIX - 3487

Errata to Declaration of Susan P. Weeks in Opposition to Valiant’s Third Motion for Summary Judgment – filed 10/22/2015 .....	Vol. XXXIII - 3988
Errata to JV, LLC’s Motion and Application for Stay of Execution Upon Posting a Cash Deposit by JV, LLC [IAR 13 (b) 15] – filed 02/15/2017 .....	Vol. LXX - 8737
Findings re: R.E. Loans, LLC’s Motions for Summary Judgment Against ACI Northwest, Inc. – filed 07/21/2014 .	Vol. V - 647
Index.....	Vol. I - 34
Judgment – filed 06/22/2016 .....	Vol. XXXVII - 4619
Judgment – filed 07/21/2014 .....	Vol. V - 653
Judgment – filed 08/05/2015 .....	Vol. XXVI - 3082
Judgment (ACI Northwest, Inc.) – filed 02/18/2015 .....	Vol. XXII - 2502
Judgment (Continued) – filed 06/22/2016 .....	Vol. XL - 4806
Judgment (Continued) – filed 06/22/2016 .....	Vol. XXXIX - 4693
Judgment (Dismissal of JV, LLC’s Third Party Complaint Against Idaho Club Homeowner’s Association, Inc.) – filed 01/15/2015 .....	Vol. XIV - 1694
Judgment (Pucci Construction, Inc.) – filed 02/18/2015 .....	Vol. XXII - 2499
Judgment re: Costs and Attorneys’ Fees – filed 08/22/2016 .....	Vol. XLVIII - 5844
Judgment re: Rule 11 Sanctions – filed 12/06/2016 .....	Vol. LX - 7462
JV, LLC’s Amended Exhibit List and Documents – filed 12/22/2015 .....	Vol. XXXV - 4205
JV, LLC’s Correction to its Response, Objection and Opposition to Plaintiff’s Motion for Sanctions – filed 08/25/2016	Vol. XLVIII - 5920
JV, LLC’s Defendants Trial Exhibit – filed 08/11/2015 .....	Vol. XXVI - 3088
JV, LLC’s First Supplemental Memorandum in Opposition to Valiant Idaho, LLC’s Motion for Summary Judgment – filed 02/27/2015 .....	Vol. XXII - 2505
JV, LLC’s Fourth Amended Exhibit List and Documents – filed 03/11/2016 .....	Vol. XXXVII - 4418
JV, LLC’s Memorandum in Opposition to Valiant Idaho, LLC’s Motion for Summary Judgment – filed 02/02/2015 .....	Vol. XIX - 2076
JV, LLC’s Memorandum in Opposition to Valiant Idaho, LLC’s Motion for Summary Judgment (Continued) – filed 02/02/2015 .....	Vol. XX - 2210
JV, LLC’s Motion and Application for Stay of Execution Upon Posting a Cash Deposit by JV, LLC [IAR 13 (b) 15] – filed 11/02/2016.....	Vol. LIX - 7311
JV, LLC’s Motion and Application for Stay of Execution Upon Posting a Cash Deposit by JV, LLC [IAR 13 (b) 15] – filed 02/14/2017 .....	Vol. LXX - 8709

JV, LLC’s Motion to Alter, Amend and Reconsider re: 1. Memorandum Decision and Order 2. Judgment 3. Decree of Foreclosure 4. Order of Sale, and JV, LLC’s Memorandum in Support and Request for Hearing – filed 08/02/2016 Vol. XLV - 5521

JV, LLC’s Motion to Alter, Amend and to Reconsider the Court’s Memorandum Decision and Order Filed 04/14/2015 and Request for Oral Argument Time/Date for a Hearing; Not Yet to be Set – filed 04/28/2015 ..... Vol. XXII - 2579

JV, LLC’s Motion to Alter, Amend, and Reconsider the Court’s Memorandum Decision and Order re: JV, LLC’s Motions to Reconsider, and JV, LLC’s Motion for Partial Summary Judgment for Affirmative Relief Concerning JV, LLC’s Redemption Deed and as to Valiant’s Redemption Deed; and Request for Hearing – filed 07/30/2015 Vol. XXV - 2967

JV, LLC’s Motion to Reconsider, Alter, and Amend the Judgment [Rule 11 (b) and Rule 52 (b)]; and Request for Hearing – filed 08/18/2015 ..... Vol. XXVI - 3095

JV, LLC’s Motion to Strike the Declaration of William Haberman – filed 04/18/2016..... Vol. XXXVII - 4476

JV, LLC’s Motion to Vacate Valiant’s Hearing Date of February 18, 2015 on its Motion for Summary Judgment, Request for Continuance and Request for Hearing on Short Notice – filed 02/02/2015 ..... Vol. XX - 2331

JV, LLC’s Objection and Memorandum in Opposition to Valiant Idaho, LLC’s Third Motion for Summary Judgment and JV, LLC’s Motion to Strike Valiant’s Third Motion for Summary Judgment and Notice of Hearing for October 23, 2015 at 1:30 p.m. – filed 10/13/2015..... Vol. XXXII - 3748

JV, LLC’s Objection and Motion to Disallow Valiant’s Memorandum of Fees and Costs – filed 07/18/2016 Vol. XLIV - 5306

JV, LLC’s Objection to Clerk’s Record and motion to Correct and Make Additions to Clerk’s Record – filed 05/04/2017 ..... Vol. LXXIX - 9907

JV, LLC’s Objection to Entry of Final Judgment – as Drafted by Valiant; and Request for a Hearing – filed 07/07/2015 ..... Vol. XXIV - 2847

JV, LLC’s Objection to Valiant’s Motion for Relief from Automatic Stay and Memorandum in Support – filed 09/26/2016 ..... Vol. LIV - 6589

JV, LLC’s Objection to Valiant’s Motion *In Limine* – filed 12/23/2015 ..... Vol. XXXV - 4233

JV, LLC’s Post Trial Memorandum and Argument – filed 05/12/2016 ..... Vol. XXXVII - 4489

JV, LLC’s Proposed Judgment and Decree of Foreclosure and JV, LLC’s Request for Additional Time of at Least 14 Days – filed 07/15/2016..... Vol. XLIII - 5274

JV, LLC’s Request for Clerk’s Minutes and Reporter’s Typed Transcript of Entire Proceeding Including the District Court’s Remarks and Rulings in Open Court on September 2, 2015 – filed 09/08/2015 ..... Vol. XXX - 3533

JV, LLC’s Response to Valiant’s Most Recent “Filings” and JV, LLC’s Objection Thereto – filed 10/21/2015 ..... Vol. XXXIII - 3972

JV, LLC’s Response to Valiant’s Motion to Strike Inadmissible Evidence – filed 10/19/2015 ..... Vol. XXXIII - 3884

JV, LLC’s Response, Objection and Opposition to Plaintiff’s Motion for Sanctions – filed 08/24/2016 ..... Vol. XLVIII - 5847

JV, LLC’s Second Amended Exhibit List and Documents – filed 01/22/2016 ..... Vol. XXXVI - 4363

JV, LLC's Special Appearance Contesting Jurisdiction; and JV, LLC's Answer to Complaint; and JV, LLC's Answer to Valiant Idaho, LLC's Counterclaim, Cross-claim and Third Party Complaint for Judicial Foreclosure; and JV, LLC's Cross-claim; and JV, LLC's Third Party Complaint – filed 09/15/2014 .....	Vol. VII - 784
JV, LLC's Third Amended Exhibit List and Documents – filed 01/26/2016 .....	Vol. XXXVI - 4404
JV, LLC's Third Party Claim (Idaho Code 11-203) – filed 11/02/2016.....	Vol. LX - 7341
JV, LLC's Trial Memorandum – filed 01/22/2016 .....	Vol. XXXVI - 4316
JV's Affidavit of James W. Berry Opposing Valiant's Motion for Summary Judgment – filed 02/02/2015...Vol. XX - 2323	
JV's Objection, and Motion to Disallow Valiant's Memorandum of Attorney Costs and Fees – filed 12/02/2016 Vol. LX - 7447	
JV's Reply to Valiant's Memorandum in Opposition to JV's Motion filed on 07/21/2015, and Motions to Strike – filed 08/31/2015 .....	Vol. XXIX - 3499
JV's Supplemental Motion to Alter, Amend, Set Aside the Judgment, Based on Valiant's Motions to Change the Order of Sale and Change the Decree of Foreclosure Pursuant to Rules 11 (b); 52 (b) and Rule 60 and Notice of Hearing – filed 08/26/2015.....	Vol. XXIX - 3386
Memorandum Decision & Order Granting Valiant Idaho, LLC's Motion for Summary Judgment Against JV, LLC; North Idaho Resorts, LLC; and VP, Incorporated – filed 04/14/2015 .....	Vol. XXII - 2560
Memorandum Decision & Order re: Motions Heard on October 23, 2015 – filed 10/30/2015 .....	Vol. XXXIII - 4000
Memorandum Decision and Order Denying JV, LLC's and VP, Incorporated's Motions to Alter, Amend and Reconsider – filed 08/16/2016 .....	Vol. XLVII - 5793
Memorandum Decision and Order Denying JV, LLC's and VP, Incorporated's Motions to Alter, Amend and Reconsider (Continued) – filed 08/16/2016 .....	Vol. XLVIII - 5815
Memorandum Decision and Order Granting in Part Reconsideration of the July 21, 2015 Memorandum Decision & Order – filed 09/04/2015.....	Vol. XXX - 3527
Memorandum Decision and Order Granting Motion for Entry of Final Judgment – filed 06/23/2015 .....	Vol. XXIV - 2791
Memorandum Decision and Order Granting Valiant Idaho, LLC's Motion for Relief from Automatic Stay – filed 10/07/2016.....	Vol. LIX - 7230
Memorandum Decision and Order Granting Valiant Idaho, LLC's Motion to Enforce Judgment – filed 03/06/2017 Vol. LXXV - 9341	
Memorandum Decision and Order re: 1) JV, LLC; North Idaho Resorts, LLC; and VP, Incorporated's Motions to Reconsider 2) Valiant's Request for Entry of Proposed Final Judgment and Decree of Foreclosure and Sale – filed 07/21/2015 .....	Vol. XXIV - 2856
Memorandum Decision and Order re: Court Trial held on January 28 and 29, and March 16 and 17, 2016 – filed 05/27/2016.....	Vol. XXXVII - 4589
Memorandum Decision Order Awarding Costs and Attorney's Fees to Valiant Idaho, LLC – filed 08/22/2016 .....	Vol. XLVIII - 5829



Memorandum Decision Order Denying Valiant Idaho, LLC's Motion for Sanctions – filed 08/29/2016.....	Vol. XLVIII - 5925
Memorandum Decision Order Denying VP, Inc.'s Motion for New Trial – filed 08/25/2016.....	Vol. XLVIII - 5906
Memorandum Decision Order Granting Valiant Idaho, LLC's Motion for Sanctions – filed 11/14/2016 .	Vol. LX - 7402
Memorandum Decision re: Valiant Idaho, LLC's Motion to Clarify – filed 04/27/2017 .....	Vol. LXXIX - 9861
Memorandum in Opposition to Defendant JV, LLC's Motion to Vacate Valiant's Hearing on October 23, 2015 – filed 10/20/2015 .....	Vol. XXXIII - 3900
Memorandum in Opposition to JV, LLC's Motion to Alter, Amend and to Reconsider the Court's Memorandum Decision and Order Filed 04/14/2015 – filed 07/06/2015 .....	Vol. XXIV - 2820
Memorandum in Opposition to JV, LLC's Motion to Alter, Amend and to Reconsider filed 08/18/2015 – filed 08/25/2015 .....	Vol. XXVIII - 3367
Memorandum in Opposition to JV, LLC's Motion to Alter, Amend and to Reconsider the Court's Memorandum Decision and Order dated July 21, 2015 – filed 08/26/2015 .....	Vol. XXVIII - 3376
Memorandum in Opposition to North Idaho Resorts, LLC and VP, Inc.'s Renewed Motion for Reconsideration and Clarification – filed 07/06/2015.....	Vol. XXIV - 2804
Memorandum in Opposition to VP, Incorporated's Motion to Dismiss Third Party Complaint or, in the Alternative, Motion for Leave to Amend Answer to Allege a Counterclaim and Cross-claim, and to Serve Third Party Complaint – filed 11/05/2014 .....	Vol. VIII - 982
Memorandum in Reply to Defendant JV, LLC's Opposition to Valiant Idaho, LLC's Third Motion for Summary Judgment – filed 10/20/2015 .....	Vol. XXXIII - 3892
Memorandum in Reply to JV, LLC's Memorandum in Opposition to Valiant Idaho, LLC's Motion for Summary Judgment – filed 03/11/2015 .....	Vol. XXII - 2519
Memorandum in Reply to North Idaho Resorts, Inc. and VP, Incorporated's Opposition to Valiant, Idaho, LLC's Third Motion for Summary Judgment – filed 10/20/2015.....	Vol. XXXIII - 3924
Memorandum in Reply to North Idaho Resorts, LLC and VP, Incorporated's Memorandum in Opposition to Valiant Idaho, LLC's Motion for Summary Judgment – filed 03/11/2015 .....	Vol. XXII - 2547
Memorandum in Reply to VP, Inc.'s Opposition to Valiant Idaho, LLC's Motion to Enforce Judgment Under IAR 13 (b)(10) and 13 (b)(13) – filed 02/22/2017 .....	Vol. LXXI - 8827
Memorandum in Reply to VP, Inc.'s Opposition to Valiant Idaho, LLC's Motion to Enforce Judgment Under IAR 13 (b)(10) and 13 (b)(13) – filed 02/23/2017 .....	Vol. LXXV - 9328
Memorandum in Reply to: (1) JV, LLC's Objection; and (2) VP, Inc. and North Idaho Resorts, LLC's Opposition to Valiant Idaho, LLC's Motion for Relief from Automatic Stay – filed 09/29/2016 .....	Vol. LIV - 6603
Memorandum in Support of Motion for Order Allowing Use and Access of Parcels 1 and 2 and Application for Stay of Enforcement of Order Granting Valiant Idaho, LLC's Motion to Enforce Judgment – filed 03/07/2017 .....	Vol. LXXV - 9388
Memorandum in Support of Motion to Dissolve Temporary Restraining Order – filed 04/14/2017.	Vol. LXXVIII - 9716
Memorandum in Support of R.E. Loans, LLC's Motion to Lift Automatic Stay (Mortgage Fund '08 LLC) – filed 06/26/2013 .....	Vol. III - 339

Memorandum in Support of Renewed Motion for Reconsideration and Clarification – filed 06/16/2015.....	Vol. XXIV - 2783
Memorandum in Support of Valiant Idaho, LLC’s Motion Contesting JV, LLC’s Third Party Claim; and Opposition to JV, LLC’s Motion for Stay of Execution – filed 11/03/2016 .....	Vol. LX - 7364
Memorandum in Support of Valiant Idaho, LLC’s Motion for an Order of Sale of Real Property – filed 07/22/2015	Vol. XXV - 2912
Memorandum in Support of Valiant Idaho, LLC’s Motion for Entry of Final Judgment – filed 05/20/2015 ...	Vol. XXII - 2605
Memorandum in Support of Valiant Idaho, LLC’s Motion for Leave to Amend Third Party Complaint to Join an Additional Party – filed 11/24/2014 .....	Vol. XI - 1371
Memorandum in Support of Valiant Idaho, LLC’s Motion for Order of Sale of Real Property – filed 06/22/2016 .....	Vol. XLI - 4997
Memorandum in Support of Valiant Idaho, LLC’s Motion for Relief from Automatic Stay – filed 09/21/2016	Vol. LIV - 6566
Memorandum in Support of Valiant Idaho, LLC’s Motion for Summary Judgment Against JV, LLC; North Idaho Resorts, LLC; and VP, Incorporated – filed 01/20/2015 .....	Vol. XIV - 1725
Memorandum in Support of Valiant Idaho, LLC’s Motion <i>In Limine</i> re: North Idaho Resorts, LLC and VP, Inc. – filed 12/15/2015 .....	Vol. XXXIV - 4036
Memorandum in Support of Valiant Idaho, LLC’s Motion <i>In Limine</i> re: North Idaho Resorts, LLC and VP, Inc.(Continued) – filed 12/15/2015.....	Vol. XXXV - 4036
Memorandum in Support of Valiant Idaho, LLC’s Motion <i>In Limine</i> re: JV, LLC – filed 12/15/2015.....	Vol. XXXV - 4051
Memorandum in Support of Valiant Idaho, LLC’s Motion to Alter, Amend and/or Reconsider the Order of Sale of Real Property – filed 08/19/2015 .....	Vol. XXVIII - 3253
Memorandum in Support of Valiant Idaho, LLC’s Motion to Amend Decree of Foreclosure – filed 08/19/2015 .....	Vol. XXVII - 3244
Memorandum in Support of Valiant Idaho, LLC’s Motion to Clarify Court’s Memorandum Decision and Order Granting Valiant Idaho, LLC’s Motion to Enforce Judgment – filed 03/20/2017 .....	Vol. LXXV - 9402
Memorandum in Support of Valiant Idaho, LLC’s Motion to Enforce Judgment Under IAR 13 (b)(10) and 13 (b)(13) – filed 02/08/2017 .....	Vol. LXVII - 8271
Memorandum in Support of Valiant Idaho, LLC’s Motion to Strike Inadmissible Evidence – filed 10/09/2015 .....	Vol. XXXI - 3737
Memorandum in Support of Valiant Idaho, LLC’s Second Motion to Strike Inadmissible Evidence – filed 10/20/2015 .....	Vol. XXXIII - 3945
Memorandum in Support of Valiant Idaho, LLC’s Third Motion for Summary Judgment – filed 09/25/2015	Vol. XXXI - 3627
Memorandum in Support of VP, Inc.’s Motion for New Trial – filed 08/03/2016.....	Vol. XLV - 5546

Memorandum in Support of VP, Inc.’s Motion to Alter, Amend, and Reconsider the Decree of Foreclosure and Judgment – filed 08/04/2016 ..... Vol. XLVI - 5555

Memorandum in Support of VP, Inc.’s Motion to Strike the Declaration of William Haberman – filed 04/21/2016 . Vol. XXXVII - 4484

Motion for Enlargement of Time to File North Idaho Resorts, LLC and VP, Inc.’s Reply Memorandum in Support of Motion to Reconsider and Motion to Alter and Amend Judgment – filed 10/22/2015 ..... Vol. XXXIII - 3986

Motion for Leave to Amend Answer to Allege a Counterclaim and Cross-claim, and to Serve Third Party Complaint – filed 11/05/2014 ..... Vol. VIII - 977

Motion for Order Allowing Use and Access of Parcels 1 and 2 and Application for Stay of Enforcement of Order Granting Valiant Idaho, LLC’s Motion to Enforce Judgment – filed 03/07/2017 ..... Vol. LXXV - 9386

Motion for Reconsideration and Clarification – filed 04/29/2015 ..... Vol. XXII - 2596

Motion for Sanctions Under IC 12-123 and IRCP 11 – filed 08/10/2016 ..... Vol. XLVI - 5682

Motion to Dissolve Temporary Restraining Order – filed 04/13/2017 ..... Vol. LXXVIII - 9714

Motion to Enlarge Time to Respond to VP, Incorporated’s Motion to Dissolve Temporary Restraining Order – filed 04/17/2017 ..... Vol. LXXVIII - 9733

Motion to Shorten Time to Have Heard Valiant Idaho, LLC’s (1) Motion Contesting JV, LLC’s Third Party Claim; and Opposition to JV, LLC’s Motion for Stay of Execution; and (2) Motion for Sanctions under IC 12-123 and IRCP 11 – filed 11/03/2016 ..... Vol. LX - 7369

Motion to Shorten Time to Have Heard Valiant Idaho, LLC’s Second Motion to Strike Inadmissible Evidence – filed 10/20/2015 ..... Vol. XXXIII - 3911

Motion to Strike Memoranda and Declarations/Affidavits in Opposition to Valiant Idaho, LLC’s Third Motion for Summary Judgment or, in the Alternative, Motion for Extension of Time to File Reply Memoranda – filed 10/16/2015 ..... Vol. XXXII - 3864

Motion to Substitute Valiant Idaho, LLC in Place of Mortgage Fund ’08 LLC as the Real Party in Interest – filed 10/06/2014 ..... Vol. VIII - 928

Motion to Substitute Valiant Idaho, LLC in Place of Pensco Trust Co, as the Real Party in Interest – filed 10/06/2014 ..... Vol. VIII - 941

Motion to Substitute Valiant Idaho, LLC in Place of R.E. Loans, LLC as the Real Party in Interest – filed 07/21/2014 ..... Vol. V - 656

Motion to Substitute Valiant Idaho, LLC in Place of Wells Fargo Capital Finance, LLC as the Real Party in Interest – filed 08/18/2014 ..... Vol. V - 670

North Idaho Resorts, LLC and VP, Inc.’s Memorandum in Opposition to Valiant Idaho’s Motion to Amend Degree of Foreclosure and Motion to Alter, Amend and/or Reconsider the Order of Sale of Real Property – filed 08/26/2015 . Vol. XXIX - 3413

North Idaho Resorts, LLC and VP, Inc.’s Memorandum in Support of Motion to Reconsider and Motion to Alter and Amend Judgment – filed 08/19/2015 ..... Vol. XXVII - 3116

North Idaho Resorts, LLC and VP, Inc.’s Motion to Reconsider and Motion to Alter and Amend Judgment – filed 08/19/2015 ..... Vol. XXVII - 3114

North Idaho Resorts, LLC and VP, Inc.'s Reply Memorandum in Support of Motion to Reconsider and Motion to Alter and Amend Judgment – filed 10/22/2015 .....	Vol. XXXIII - 3982
North Idaho Resorts, LLC's Answer to Valiant Idaho, LLC's Counterclaim, Cross-claim and Third Party Complaint for Judicial Foreclosure – filed 09/19/2014 .....	Vol. VII - 860
North Idaho Resorts, LLC's Motion for Entry of Default (Genesis Golf Builders) – filed 10/25/2013 .....	Vol. III - 407
Notice of Amended Appeal (NIR, LLC) – filed 10/06/2016 .....	Vol. LVII - 7031
Notice of Amended Appeal (NIR, LLC) (Continued) – filed 10/06/2016 .....	Vol. LVIII - 7071
Notice of Amended Appeal (NIR, LLC) (Continued) – filed 10/06/2016 .....	Vol. LIX - 7212
Notice of Appeal (NIR) – filed 09/09/2016 .....	Vol. IL - 5941
Notice of Appeal (NIR) (Continued) – filed 09/09/2016 .....	Vol. L - 6041
Notice of Appeal (VP, Inc.) – filed 10/06/2016 .....	Vol. LVI - 6828
Notice of Appeal (VP, Inc.) (Continued) – filed 10/06/2016 .....	Vol. LVII - 6932
Notice of Appeal by JV, LLC – filed 09/20/2016.....	Vol. LI - 6137
Notice of Appeal by JV, LLC (Continued) – filed 09/20/2016 .....	Vol. LII - 6267
Notice of Appearance – filed 09/29/2011 .....	Vol. II - 290
Notice of Appearance – filed 10/14/2010 .....	Vol. II - 233
Notice of Change of Firm Affiliation – filed 07/18/2014.....	Vol. V - 643
Notice of Denial of Oral Argument for Valiant Idaho, LLC's Motion for Relief from Automatic Stay – filed 09/23/2016 .....	Vol. LIV - 6578
Notice of Filing Proposed Order – filed 04/26/2017 .....	Vol. LXXVIII - 9838
Notice of Hearing – filed 11/03/2016.....	Vol. LX - 7357
Notice of Hearing on North Idaho Resorts, LLC and VP, Inc.'s Objection to Lodged Record and Objection to Certificate of Mailing of Clerk's Record – filed 04/26/2017 .....	Vol. LXXVIII - 9836
Notice of Hearing on Valiant Idaho, LLC's Motion for Summary Judgment Against JV, LLC; North Idaho Resorts, LLC; and VP, Incorporated – filed 01/20/2015 .....	Vol. XVIII - 2070
Notice of Hearing on Valiant Idaho, LLC's Motion to Alter, Amend and/or Reconsider the Order of Sale of Real Property – filed 08/19/2015 .....	Vol. XXVIII - 3329
Notice of Hearing on Valiant Idaho, LLC's Motion to Clarify Court's Memorandum Decision and Order Granting Valiant Idaho, LLC's Motion to Enforce Judgment – filed 03/20/2017 .....	Vol. LXXV - 9409
Notice of Levy (268811) – filed 10/31/2016 .....	Vol. LIX - 7283
Notice of Levy (268813) – filed 10/31/2016 .....	Vol. LIX - 7291
Notice of Levy (268815) – filed 10/31/2016 .....	Vol. LIX - 7300

Notice of Levy Under Writ of Execution – filed 09/21/2016 .....	Vol. LIII - 6508
Notice of Levy Under Writ of Execution – filed 12/22/2016 .....	Vol. LXII - 7657
Notice of Sheriff’s Sale – filed 09/21/2016 .....	Vol. LIV - 6531
Notice of Sheriff’s Sale – filed 12/22/2016 .....	Vol. LXIII - 7715
Notice of Sheriff’s Sale (268812) – filed 10/31/2016.....	Vol. LIX - 7288
Notice of Sheriff’s Sale (268814) – filed 10/31/2016.....	Vol. LIX - 7297
Notice of Sheriff’s Sale (268816) – filed 10/31/2016.....	Vol. LIX - 7306
Notice of Special Appearance – filed 08/21/2015 .....	Vol. XXVIII - 3334
Notice re: Proposed Judgment (as Between Defendant VP, Inc. and North Idaho Resorts and the Defendant JV, LLC) – filed 09/17/2015.....	Vol. XXX - 3545
Notice to Counsel – filed 04/06/2017 .....	Vol. LXXVI - 9453
Objection to Lodged Record and Objection to Certificate of Mailing of Clerk’s Record – filed 04/25/2017 .....	Vol. LXXVIII - 9825
Objection to Lodged Record and Objection to Certificate of Mailing of Clerk’s Record – filed 04/26/2017	Vol. LXXIX - 9844
Objection to Motion for an Order of Sale of Real Property – filed 08/04/2015 .....	Vol. XXV - 2981
Objection to Proposed Final Judgment – filed 07/07/2015 .....	Vol. XXIV - 2844
Objection to Valiant Idaho’s Second Motion for an Order of Sale of Real Property – filed 06/29/2016 .....	Vol. XLI - 5015
Order Denying JV, LLC’s Request for Oral Argument – filed 08/03/2016.....	Vol. XLV - 5540
Order Denying Motions to Strike – filed 04/27/2016 .....	Vol. XXXVII - 4487
Order Denying VP, Inc.’s Request for Oral Argument on Motion to Alter, Amend and Reconsider – filed 08/04/2016 .....	Vol. XLVI - 5575
Order Denying VP, Incorporated’s Motion to Dismiss Third Party Complaint – filed 11/19/2014 .....	Vol. X - 1174
Order Dismissing all Claims with Prejudice against Interstate Concrete and Asphalt Company – filed 09/13/2012	Vol. II - 330
Order Dismissing R.C. Worst & Company, and All Claims, Counterclaims, and Cross Claims thereof Pursuant to Oral Offer of Resolution Advanced to the Court on May 28, 2014 – filed 06/02/2014.....	Vol. V - 636
Order Extending the Temporary Restraining Order Against VP, Incorporated – filed 04/20/2017...	Vol. LXXVIII - 9819
Order for Entry of Default (Genesis Golf Builders) – filed 08/15/2013 .....	Vol. III - 386
Order for Entry of Default (Genesis Golf Builders) – filed 11/01/2013 .....	Vol. III - 423
Order for Entry of Default (Genesis Golf Builders, Inc.) – filed 08/29/2013 .....	Vol. III - 392

Order for Entry of Default Against Amy Korengut – filed 12/10/2014.....	Vol. XII - 1495
Order for Entry of Default Against Bar K, Inc. – filed 02/03/2015 .....	Vol. XXI - 2353
Order for Entry of Default Against C.E. Kramer Crane & Contracting, Inc. – filed 12/10/2014 .....	Vol. XII - 1515
Order for Entry of Default Against Cross-defendant T-O Engineers, Inc. – filed 09/26/2014 .....	Vol. VII - 896
Order for Entry of Default Against Genesis Golf Builders, Inc. – filed 12/10/2014 .....	Vol. XII - 1507
Order for Entry of Default Against Independent Mortgage Ltd. Co. – filed 01/06/2015 .....	Vol. XIII - 1633
Order for Entry of Default Against Montaheno Investments, LLC – filed 12/10/2014 .....	Vol. XII - 1501
Order for Entry of Default Against Netta Source, LLC – filed 12/10/2014 .....	Vol. XII - 1527
Order for Entry of Default Against Third Party Defendant Pend Oreille Bonner Development Holdings, Inc. – filed 10/21/2014.....	Vol. VIII - 969
Order for Entry of Default Against Third Party Defendants Frederick J. Grant and Christine Grant – filed 05/29/2015 ...	Vol. XXIV - 2773
Order for Entry of Default Against Timberline Investments, LLC – filed 01/06/2015 .....	Vol. XIII - 1639
Order Granting Appellant JV, LLC’s Objection to Clerk’s Record and Motion to Make Additions to Clerk’s Record – filed 05/05/2017.....	Vol. LXXIX - 9928
Order Granting Appellants VP, Incorporated’s and North Idaho Resorts, LLC’s Objections to Lodged Record and Objections to Certificate of Mailing – filed 05/01/2017 .....	Vol. LXXIX - 9879
Order Granting Cross-defendant, VP, Incorporated’s Request for Extension of Time to Answer or Otherwise Plead to Valiant, LLC’s Amended Answer to Allege a Counter-Claim and Cross-Claim and to Serve Third Party – filed 12/03/2014 .....	Vol. XI - 1379
Order Granting Defendant Wells Fargo’s Motion to Dismiss with Prejudice – filed 03/16/2012 .....	Vol. II - 312
Order Granting Defendants North Idaho Resorts, LLC and VP, Incorporated’s Motion for Enlargement of Time to File Answers and Responses to Discovery Requests Propounded by Valiant Idaho, LLC – filed 03/12/2015	Vol. XXII - 2557
Order Granting Injunction – filed 04/28/2017 .....	Vol. LXXIX - 9871
Order Granting Leave for Withdrawal of Attorney – filed 05/18/2011.....	Vol. II - 260
Order Granting Motion to Enlarge Time to Respond to VP, Incorporated’s Motion to Dissolve Temporary Restraining Order – filed 04/17/2017.....	Vol. LXXVIII - 9742
Order Granting R.E. Loans, LLC’s Motion to Lift Automatic Stay (Mortgage Fund ’08 LLC) – filed 08/12/2013	Vol. III - 374
Order Granting R.E. Loans, LLC’s Request to Lift Automatic Stay – filed 08/24/2012.....	Vol. II - 325
Order Granting Respondent Valiant Idaho, LLC’s Objection to the Consolidated Clerk’s Record on Appeal – filed 05/03/2017 .....	Vol. LXXIX - 9900
Order Granting Valiant Idaho, LLC Leave to Amend Answer to Allege a Counterclaim and Cross-Claim – filed 11/19/2014 .....	Vol. X - 1164

Order Granting Valiant Idaho, LLC Leave to Serve its Third Party Complaint – filed 11/19/2014 .....	Vol. X - 1160
Order Imposing Rule 11 Sanctions – filed 12/06/2016.....	Vol. LX - 7458
Order of Entry of Default Against Russ Capital Group, LLC – filed 12/10/2014.....	Vol. XII - 1521
Order of Reassignment – filed 10/09/2014 .....	Vol. VIII - 963
Order on Stipulation to Entry of Judgment Against Charles W. Reeves and Ann B. Reeves – filed 11/20/2014 ...	Vol. XI - 1317
Order on Stipulation to Entry of Judgment Against Dan S. Jacobson, Sage Holdings LLC and Steven G. Lazar – filed 01/06/2015 .....	Vol. XIII - 1645
Order on Stipulation to Entry of Judgment Against First American Title Company of Idaho – filed 12/17/2014	Vol. XIII - 1576
Order on Stipulation to Entry of Judgment Against Idaho Club Homeowner’s Association, Inc. – filed 01/15/2015 .	Vol. XIV - 1700
Order on Stipulation to Entry of Judgment Against Mountain West Bank – filed 02/06/2015 .....	Vol. XXII - 2473
Order on Stipulation to Entry of Judgment Against Pend Oreille Bonner Development Holdings, Inc. – filed 11/20/2014 .....	Vol. XI - 1276
Order on Stipulation to Entry of Judgment Against Pend Oreille Bonner Development, LLC – filed 11/20/2014	Vol. XI - 1296
Order on Valiant Idaho, LLC’s Application for an Extension to Respond to VP, Incorporated’s Motion for Order Allowing Use and Access of Parcels 1 and 2 – filed 03/28/2017 .....	Vol. LXXV - 9421
Order on Valiant Idaho, LLC’s Motion for a Temporary Restraining Order Against VP, Incorporated – filed 04/13/2017	Vol. LXXVII - 9707
Order on Valiant Idaho, LLC’s Motion for an Injunction Against VP, Incorporated – filed 04/26/2017.....	Vol. LXXIX - 9853
Order Partially Vacating the Court’s May 1, 2017 Order Granting NIR’s and VP’s Objection to Lodged Record – filed 05/03/2017 .....	Vol. LXXIX - 9904
Order re: JV, LLC’s Motion and Application for Stay of Execution Upon Posting a Cash Deposit – filed 02/21/2017 .....	Vol. LXXI - 8822
Order re: JV, LLC’s Third Party Claim and Motion for Stay of Execution – filed 11/04/2016 .....	Vol. LX - 7399
Order re: Proposed Judgment and Proposed Decree of Foreclosure – filed 07/18/2016 .....	Vol. XLIII - 5303
Order re: Sale of Real Property – filed 07/14/2016 .....	Vol. XLIII - 5270
Order re: Valiant Idaho LLC’s Motions <i>In Limine</i> – filed 12/29/2015 .....	Vol. XXXV - 4266
Order Regarding Disqualification of Judge – filed 10/06/2014 .....	Vol. VIII - 953
Order Requesting Response Brief from Valiant Idaho, LLC – filed 03/27/2017 .....	Vol. LXXV - 9413
Order Requiring Submissions – filed 07/14/2016.....	Vol. XLIII - 5264

Order Setting Trial and Pretrial Order – filed 09/03/2015 .....	Vol. XXX - 3521
Order Settling Trial and Pretrial Order – filed 11/20/2014 .....	Vol. X - 1270
Order Shortening Time to Have Heard Valiant Idaho, LLC’s (1) Motion Contesting JV, LLC’s Third Party Claim; and Opposition to JV, LLC’s Motion for Stay of Execution; and (2) Motion for Sanctions under IC 12-123 and IRCP 11 – filed 11/03/2016 .....	Vol. LX - 7372
Order Substituting Valiant Idaho, LLC in Place of Mortgage Fund ’08 LLC as the Real Party in Interest – filed 11/19/2014 .....	Vol. X - 1171
Order Substituting Valiant Idaho, LLC in Place of Pensco Trust Co. as the Real Party in Interest – filed 11/19/2014	Vol. X - 1168
Order Substituting Valiant Idaho, LLC in Place of R.E. Loans, LLC as the Real Party in Interest – filed 08/07/2014 .....	Vol. V - 667
Order Substituting Valiant Idaho, LLC in Place of Wells Fargo Capital Finance, LLC as the Real Party in Interest – filed 09/12/2014 .....	Vol. VI - 781
Order Vacating Decree of Foreclosure Entered on August 5, 2015 – filed 09/17/2015 .....	Vol. XXX - 3549
Order Vacating Decree of Foreclosure entered on June 22, 2016 – filed 07/14/2016 .....	Vol. XLIII - 5268
Order Vacating Judgment – filed 07/14/2016 .....	Vol. XLIII - 5266
Order Vacating Judgment Entered on August 5, 2015 – filed 09/17/2015 .....	Vol. XXX - 3552
R.C. Worst & Company, Inc.’s Motion for Entry of Default (Genesis Golf Builders) – filed 08/14/2013 ....	Vol. III - 378
R.E. Loans, LLC’s Answer to Complaint – filed 04/21/2011.....	Vol. II - 245
R.E. Loans, LLC’s Memorandum in Support of its Motion for Summary Judgment Against Cross-claimant ACI Northwest, Inc. – filed 04/29/2014 .....	Vol. III - 441
R.E. Loans, LLC’s Memorandum in Support of its Motion for Summary Judgment Against Cross-claimant R.C. Worst & Company, Inc. – filed 04/29/2014 .....	Vol. IV - 491
R.E. Loans, LLC’s Motion for Entry of Default (Genesis Golf Builders) – filed 08/12/2013.....	Vol. III - 362
R.E. Loans, LLC’s Motion for Summary Judgment Against Cross-Claimant ACI Northwest, Inc. – filed 04/29/2014 .....	Vol. III - 438
R.E. Loans, LLC’s Motion for Summary Judgment Against Cross-Claimant R.C. Worst & Company, Inc. – filed 04/29/2014 .....	Vol. IV - 488
R.E. Loans, LLC’s Motion to Lift Automatic Stay (Mortgage Fund ’08 LLC) – filed 06/26/2013 .....	Vol. II - 336
R.E. Loans, LLC’s Request to Lift the Automatic Stay – filed 06/28/2012 .....	Vol. II - 317
Renewed Motion for Reconsideration and Clarification – filed 06/16/2015 .....	Vol. XXIV - 2781
Reply by R.E. Loans, LLC to Cross-claim by ACI Northwest, Inc. – filed 02/04/2011.....	Vol. II - 237
Reply Memorandum in Support of Motion for Order Allowing Use and Access of Parcels 1 and 2 and Application for Stay of Enforcement of Order Granting Valiant Idaho, LLC’s Motion to Enforce Judgment – filed 04/17/2017 .....	Vol. LXXVIII - 9745



Reply Memorandum in Support of Renewed Motion for Reconsideration and Clarification – filed 07/07/2015 .....	Vol. XXIV - 2837
Reply Memorandum in Support of Valiant Idaho, LLC’s Motion <i>In Limine</i> re: North Idaho Resorts, LLC and VP, Inc. – filed 12/28/2015.....	Vol. XXXV - 4243
Reply Memorandum in Support of Valiant Idaho, LLC’s Motion <i>In Limine</i> re: JV, LLC – filed 12/28/2015.....	Vol. XXXV - 4253
Reply Memorandum to Valiant’s Opposition to Motion for New Trial – filed 08/15/2016.....	Vol. XLVII - 5787
Reply to Defendants North Idaho Resorts, LLC’s and VP, Incorporated’s Memorandum in Opposition to Valiant Idaho, LLC’s Motion to Strike Inadmissible Evidence – filed 10/21/2015 .....	Vol. XXXIII - 3962
Reply to JV, LLC’s Response to Valiant Idaho, LLC’s Motion to Strike Inadmissible Evidence – filed 10/21/2015..	Vol. XXXIII - 3955
Request for Judicial Notice – filed 02/04/2015 .....	Vol. XXI - 2372
ROA Report for Case CV2009-1810 – printed May 10, 2017.....	Vol. I - 65
Second Subpoena Duces Tecum to First American Title Company – filed 09/18/2015.....	Vol. XXX - 3620
Sheriff’s Certificate of Sale (Idaho Club – Parcel 1) – filed 12/22/2016 .....	Vol. LXII - 7747
Sheriff’s Certificate of Sale (Idaho Club – Parcel 10) – filed 12/22/2016 .....	Vol. LXII - 7767
Sheriff’s Certificate of Sale (Idaho Club – Parcel 100) – filed 12/22/2016 .....	Vol. LXV - 8039
Sheriff’s Certificate of Sale (Idaho Club – Parcel 101) – filed 12/22/2016 .....	Vol. LXV - 8042
Sheriff’s Certificate of Sale (Idaho Club – Parcel 102) – filed 12/22/2016 .....	Vol. LXV - 8045
Sheriff’s Certificate of Sale (Idaho Club – Parcel 103) – filed 12/22/2016 .....	Vol. LXV - 8048
Sheriff’s Certificate of Sale (Idaho Club – Parcel 104) – filed 12/22/2016 .....	Vol. LXV - 8051
Sheriff’s Certificate of Sale (Idaho Club – Parcel 105) – filed 12/22/2016 .....	Vol. LXV - 8054
Sheriff’s Certificate of Sale (Idaho Club – Parcel 106) – filed 12/22/2016 .....	Vol. LXV - 8057
Sheriff’s Certificate of Sale (Idaho Club – Parcel 107) – filed 12/22/2016 .....	Vol. LXV - 8060
Sheriff’s Certificate of Sale (Idaho Club – Parcel 108) – filed 12/22/2016 .....	Vol. LXV - 8063
Sheriff’s Certificate of Sale (Idaho Club – Parcel 109) – filed 12/22/2016 .....	Vol. LXV - 8066
Sheriff’s Certificate of Sale (Idaho Club – Parcel 11) – filed 12/22/2016 .....	Vol. LXII - 7770
Sheriff’s Certificate of Sale (Idaho Club – Parcel 110) – filed 12/22/2016 .....	Vol. LXV - 8069
Sheriff’s Certificate of Sale (Idaho Club – Parcel 111) – filed 12/22/2016 .....	Vol. LXV - 8072
Sheriff’s Certificate of Sale (Idaho Club – Parcel 112) – filed 12/22/2016 .....	Vol. LXV - 8075
Sheriff’s Certificate of Sale (Idaho Club – Parcel 113) – filed 12/22/2016 .....	Vol. LXV - 8078

Sheriff's Certificate of Sale (Idaho Club – Parcel 114) – filed 12/22/2016 .....	Vol. LXV - 8081
Sheriff's Certificate of Sale (Idaho Club – Parcel 115) – filed 12/22/2016 .....	Vol. LXV - 8084
Sheriff's Certificate of Sale (Idaho Club – Parcel 116) – filed 12/22/2016 .....	Vol. LXV - 8087
Sheriff's Certificate of Sale (Idaho Club – Parcel 117) – filed 12/22/2016 .....	Vol. LXV - 8090
Sheriff's Certificate of Sale (Idaho Club – Parcel 118) – filed 12/22/2016 .....	Vol. LXV - 8093
Sheriff's Certificate of Sale (Idaho Club – Parcel 119) – filed 12/22/2016 .....	Vol. LXV - 8097
Sheriff's Certificate of Sale (Idaho Club – Parcel 12) – filed 12/22/2016 .....	Vol. LXII - 7773
Sheriff's Certificate of Sale (Idaho Club – Parcel 120) – filed 12/22/2016 .....	Vol. LXV - 8100
Sheriff's Certificate of Sale (Idaho Club – Parcel 122) – filed 12/22/2016 .....	Vol. LXV - 8103
Sheriff's Certificate of Sale (Idaho Club – Parcel 123) – filed 12/22/2016 .....	Vol. LXV - 8106
Sheriff's Certificate of Sale (Idaho Club – Parcel 124) – filed 12/22/2016 .....	Vol. LXV - 8109
Sheriff's Certificate of Sale (Idaho Club – Parcel 125) – filed 12/22/2016 .....	Vol. LXV - 8112
Sheriff's Certificate of Sale (Idaho Club – Parcel 126) – filed 12/22/2016 .....	Vol. LXV - 8115
Sheriff's Certificate of Sale (Idaho Club – Parcel 127) – filed 12/22/2016 .....	Vol. LXV - 8118
Sheriff's Certificate of Sale (Idaho Club – Parcel 128) – filed 12/22/2016 .....	Vol. LXV - 8121
Sheriff's Certificate of Sale (Idaho Club – Parcel 129) – filed 12/22/2016 .....	Vol. LXVI - 8124
Sheriff's Certificate of Sale (Idaho Club – Parcel 13) – filed 12/22/2016 .....	Vol. LXII - 7776
Sheriff's Certificate of Sale (Idaho Club – Parcel 130) – filed 12/22/2016 .....	Vol. LXVI - 8127
Sheriff's Certificate of Sale (Idaho Club – Parcel 131) – filed 12/22/2016 .....	Vol. LXVI - 8130
Sheriff's Certificate of Sale (Idaho Club – Parcel 132) – filed 12/22/2016 .....	Vol. LXVI - 8133
Sheriff's Certificate of Sale (Idaho Club – Parcel 133) – filed 12/22/2016 .....	Vol. LXVI - 8136
Sheriff's Certificate of Sale (Idaho Club – Parcel 134) – filed 12/22/2016 .....	Vol. LXVI - 8139
Sheriff's Certificate of Sale (Idaho Club – Parcel 135) – filed 12/22/2016 .....	Vol. LXVI - 8142
Sheriff's Certificate of Sale (Idaho Club – Parcel 136) – filed 12/22/2016 .....	Vol. LXVI - 8145
Sheriff's Certificate of Sale (Idaho Club – Parcel 137) – filed 12/22/2016 .....	Vol. LXVI - 8148
Sheriff's Certificate of Sale (Idaho Club – Parcel 138) – filed 12/22/2016 .....	Vol. LXVI - 8151
Sheriff's Certificate of Sale (Idaho Club – Parcel 139) – filed 12/22/2016 .....	Vol. LXVI - 8154
Sheriff's Certificate of Sale (Idaho Club – Parcel 14) – filed 12/22/2016 .....	Vol. LXII - 7779
Sheriff's Certificate of Sale (Idaho Club – Parcel 140) – filed 12/22/2016 .....	Vol. LXVI - 8157

Sheriff's Certificate of Sale (Idaho Club – Parcel 141) – filed 12/22/2016 .....	Vol. LXVI - 8160
Sheriff's Certificate of Sale (Idaho Club – Parcel 142) – filed 12/22/2016 .....	Vol. LXVI - 8163
Sheriff's Certificate of Sale (Idaho Club – Parcel 143) – filed 12/22/2016 .....	Vol. LXVI - 8166
Sheriff's Certificate of Sale (Idaho Club – Parcel 144) – filed 12/22/2016 .....	Vol. LXVI - 8169
Sheriff's Certificate of Sale (Idaho Club – Parcel 145) – filed 12/22/2016 .....	Vol. LXVI - 8172
Sheriff's Certificate of Sale (Idaho Club – Parcel 146) – filed 12/22/2016 .....	Vol. LXVI - 8175
Sheriff's Certificate of Sale (Idaho Club – Parcel 147) – filed 12/22/2016 .....	Vol. LXVI - 8178
Sheriff's Certificate of Sale (Idaho Club – Parcel 148) – filed 12/22/2016 .....	Vol. LXVI - 8181
Sheriff's Certificate of Sale (Idaho Club – Parcel 149) – filed 12/22/2016 .....	Vol. LXVI - 8184
Sheriff's Certificate of Sale (Idaho Club – Parcel 15) – filed 12/22/2016 .....	Vol. LXII - 7782
Sheriff's Certificate of Sale (Idaho Club – Parcel 150) – filed 12/22/2016 .....	Vol. LXVI - 8187
Sheriff's Certificate of Sale (Idaho Club – Parcel 151) – filed 12/22/2016 .....	Vol. LXVI - 8190
Sheriff's Certificate of Sale (Idaho Club – Parcel 152) – filed 12/22/2016 .....	Vol. LXVI - 8193
Sheriff's Certificate of Sale (Idaho Club – Parcel 153) – filed 12/22/2016 .....	Vol. LXVI - 8196
Sheriff's Certificate of Sale (Idaho Club – Parcel 154) – filed 12/22/2016 .....	Vol. LXVI - 8199
Sheriff's Certificate of Sale (Idaho Club – Parcel 155) – filed 12/22/2016 .....	Vol. LXVI - 8202
Sheriff's Certificate of Sale (Idaho Club – Parcel 156) – filed 12/22/2016 .....	Vol. LXVI - 8205
Sheriff's Certificate of Sale (Idaho Club – Parcel 157) – filed 12/22/2016 .....	Vol. LXVI - 8208
Sheriff's Certificate of Sale (Idaho Club – Parcel 158) – filed 12/22/2016 .....	Vol. LXVI - 8211
Sheriff's Certificate of Sale (Idaho Club – Parcel 159) – filed 12/22/2016 .....	Vol. LXVI - 8214
Sheriff's Certificate of Sale (Idaho Club – Parcel 16) – filed 12/22/2016 .....	Vol. LXII - 7785
Sheriff's Certificate of Sale (Idaho Club – Parcel 163) – filed 12/22/2016 .....	Vol. LXVI - 8219
Sheriff's Certificate of Sale (Idaho Club – Parcel 17) – filed 12/22/2016 .....	Vol. LXII - 7788
Sheriff's Certificate of Sale (Idaho Club – Parcel 177) – filed 12/22/2016 .....	Vol. LXVI - 8223
Sheriff's Certificate of Sale (Idaho Club – Parcel 19) – filed 12/22/2016 .....	Vol. LXII - 7791
Sheriff's Certificate of Sale (Idaho Club – Parcel 2) – filed 12/22/2016 .....	Vol. LXII - 7750
Sheriff's Certificate of Sale (Idaho Club – Parcel 20) – filed 12/22/2016 .....	Vol. LXII - 7795
Sheriff's Certificate of Sale (Idaho Club – Parcel 21) – filed 12/22/2016 .....	Vol. LXII - 7798
Sheriff's Certificate of Sale (Idaho Club – Parcel 22) – filed 12/22/2016 .....	Vol. LXII - 7801

Sheriff's Certificate of Sale (Idaho Club – Parcel 23) – filed 12/22/2016 .....	Vol. LXII - 7804
Sheriff's Certificate of Sale (Idaho Club – Parcel 24) – filed 12/22/2016 .....	Vol. LXII - 7807
Sheriff's Certificate of Sale (Idaho Club – Parcel 25) – filed 12/22/2016 .....	Vol. LXII - 7810
Sheriff's Certificate of Sale (Idaho Club – Parcel 26) – filed 12/22/2016 .....	Vol. LXII - 7813
Sheriff's Certificate of Sale (Idaho Club – Parcel 27) – filed 12/22/2016 .....	Vol. LXII - 7816
Sheriff's Certificate of Sale (Idaho Club – Parcel 28) – filed 12/22/2016 .....	Vol. LXII - 7819
Sheriff's Certificate of Sale (Idaho Club – Parcel 29) – filed 12/22/2016 .....	Vol. LXII - 7822
Sheriff's Certificate of Sale (Idaho Club – Parcel 30) – filed 12/22/2016 .....	Vol. LXII - 7825
Sheriff's Certificate of Sale (Idaho Club – Parcel 31) – filed 12/22/2016 .....	Vol. LXII - 7828
Sheriff's Certificate of Sale (Idaho Club – Parcel 32) – filed 12/22/2016 .....	Vol. LXII - 7831
Sheriff's Certificate of Sale (Idaho Club – Parcel 33) – filed 12/22/2016 .....	Vol. LXII - 7834
Sheriff's Certificate of Sale (Idaho Club – Parcel 34) – filed 12/22/2016 .....	Vol. LXII - 7837
Sheriff's Certificate of Sale (Idaho Club – Parcel 35) – filed 12/22/2016 .....	Vol. LXII - 7840
Sheriff's Certificate of Sale (Idaho Club – Parcel 36) – filed 12/22/2016 .....	Vol. LXII - 7843
Sheriff's Certificate of Sale (Idaho Club – Parcel 37) – filed 12/22/2016 .....	Vol. LXII - 7846
Sheriff's Certificate of Sale (Idaho Club – Parcel 38) – filed 12/22/2016 .....	Vol. LXII - 7849
Sheriff's Certificate of Sale (Idaho Club – Parcel 39) – filed 12/22/2016 .....	Vol. LXIV - 7852
Sheriff's Certificate of Sale (Idaho Club – Parcel 40) – filed 12/22/2016 .....	Vol. LXIV - 7855
Sheriff's Certificate of Sale (Idaho Club – Parcel 41) – filed 12/22/2016 .....	Vol. LXIV - 7858
Sheriff's Certificate of Sale (Idaho Club – Parcel 42) – filed 12/22/2016 .....	Vol. LXIV - 7861
Sheriff's Certificate of Sale (Idaho Club – Parcel 43) – filed 12/22/2016 .....	Vol. LXIV - 7864
Sheriff's Certificate of Sale (Idaho Club – Parcel 44) – filed 12/22/2016 .....	Vol. LXIV - 7867
Sheriff's Certificate of Sale (Idaho Club – Parcel 45) – filed 12/22/2016 .....	Vol. LXIV - 7870
Sheriff's Certificate of Sale (Idaho Club – Parcel 46) – filed 12/22/2016 .....	Vol. LXIV - 7873
Sheriff's Certificate of Sale (Idaho Club – Parcel 47) – filed 12/22/2016 .....	Vol. LXIV - 7876
Sheriff's Certificate of Sale (Idaho Club – Parcel 48) – filed 12/22/2016 .....	Vol. LXIV - 7879
Sheriff's Certificate of Sale (Idaho Club – Parcel 49) – filed 12/22/2016 .....	Vol. LXIV - 7881
Sheriff's Certificate of Sale (Idaho Club – Parcel 5) – filed 12/22/2016 .....	Vol. LXII - 7754
Sheriff's Certificate of Sale (Idaho Club – Parcel 50) – filed 12/22/2016 .....	Vol. LXIV - 7884



Sheriff's Certificate of Sale (Idaho Club – Parcel 8) – filed 12/22/2016 .....	Vol. LXII - 7761
Sheriff's Certificate of Sale (Idaho Club – Parcel 80) – filed 12/22/2016 .....	Vol. LXIV - 7978
Sheriff's Certificate of Sale (Idaho Club – Parcel 81) – filed 12/22/2016 .....	Vol. LXIV - 7981
Sheriff's Certificate of Sale (Idaho Club – Parcel 82) – filed 12/22/2016 .....	Vol. LXIV - 7984
Sheriff's Certificate of Sale (Idaho Club – Parcel 83) – filed 12/22/2016 .....	Vol. LXV - 7987
Sheriff's Certificate of Sale (Idaho Club – Parcel 84) – filed 12/22/2016 .....	Vol. LXV - 7990
Sheriff's Certificate of Sale (Idaho Club – Parcel 85) – filed 12/22/2016 .....	Vol. LXV - 7993
Sheriff's Certificate of Sale (Idaho Club – Parcel 86) – filed 12/22/2016 .....	Vol. LXV - 7996
Sheriff's Certificate of Sale (Idaho Club – Parcel 87) – filed 12/22/2016 .....	Vol. LXV - 7999
Sheriff's Certificate of Sale (Idaho Club – Parcel 88) – filed 12/22/2016 .....	Vol. LXV - 8002
Sheriff's Certificate of Sale (Idaho Club – Parcel 89) – filed 12/22/2016 .....	Vol. LXV - 8005
Sheriff's Certificate of Sale (Idaho Club – Parcel 9) – filed 12/22/2016 .....	Vol. LXII - 7764
Sheriff's Certificate of Sale (Idaho Club – Parcel 90) – filed 12/22/2016 .....	Vol. LXV - 8008
Sheriff's Certificate of Sale (Idaho Club – Parcel 91) – filed 12/22/2016 .....	Vol. LXV - 8011
Sheriff's Certificate of Sale (Idaho Club – Parcel 92) – filed 12/22/2016 .....	Vol. LXV - 8014
Sheriff's Certificate of Sale (Idaho Club – Parcel 93) – filed 12/22/2016 .....	Vol. LXV - 8017
Sheriff's Certificate of Sale (Idaho Club – Parcel 94) – filed 12/22/2016 .....	Vol. LXV - 8020
Sheriff's Certificate of Sale (Idaho Club – Parcel 95) – filed 12/22/2016 .....	Vol. LXV - 8023
Sheriff's Certificate of Sale (Idaho Club – Parcel 96) – filed 12/22/2016 .....	Vol. LXV - 8027
Sheriff's Certificate of Sale (Idaho Club – Parcel 97) – filed 12/22/2016 .....	Vol. LXV - 8030
Sheriff's Certificate of Sale (Idaho Club – Parcel 98) – filed 12/22/2016 .....	Vol. LXV - 8033
Sheriff's Certificate of Sale (Idaho Club – Parcel 99) – filed 12/22/2016 .....	Vol. LXV - 8036
Sheriff's Certificate on Return of Service, Writ of Execution – filed 04/06/2017 .....	Vol. LXXV - 9446
Sheriff's Certificate on Return of Service, Writ of Execution (NIR) – filed 11/18/2016 .....	Vol. LX - 7411
Sheriff's Certificate on Return of Service, Writ of Execution (VP, Inc.)– filed 11/18/2016 .....	Vol. LX - 7424
Sheriff's Return on Sale – filed 12/22/2016 .....	Vol. LXII - 7680
Sheriff's Return on Writ of Execution – filed 12/22/2016 .....	Vol. LXII - 7714
Sheriff's Service on Writ of Execution – filed 09/21/2016 .....	Vol. LIII - 6507
Special Appearance on Behalf of Defendant Mortgage Fund '08, LLC – filed 10/05/2010 .....	Vol. II - 228

Special Appearance on Behalf of Defendant Pensco Trust Co., Custodian FBO Barney Ng – filed 05/24/2010 .	Vol. II - 201
Stay Order (Mortgage Fund '08, LLC) – filed 09/29/2011.....	Vol. II - 284
Stay Order (R.E. Loans, LLC) – filed 09/29/2011.....	Vol. II - 275
Stipulation for Settlement and Dismissal of JV, LLC's Third Party Complaint Against Idaho Club Homeowner's Association, Inc. – filed 01/09/2015 .....	Vol. XIII - 1666
Stipulation for Settlement and for Judgment as Between Defendant VP, Inc. and North Idaho Resorts and the Defendant JV, LLC – filed 08/24/2015 .....	Vol. XXVIII - 3340
Stipulation to Entry of Judgment Against Charles W. Reeves and Anna B. Reeves – filed 11/19/2014.....	Vol. X - 1200
Stipulation to Entry of Judgment Against Dan S. Jacobson; Sage Holdings, LLC; and Steven G. Lazar – filed 01/02/2015 .....	Vol. XIII - 1611
Stipulation to Entry of Judgment Against First American Title Company of Idaho – filed 12/17/2014 .....	Vol. XIII - 1555
Stipulation to Entry of Judgment Against Idaho Club Homeowner's Association, Inc. – filed 01/12/2015.....	Vol. XIII - 1673
Stipulation to Entry of Judgment Against Mountain West Bank – filed 02/04/2015 .....	Vol. XXI - 2452
Stipulation to Entry of Judgment Against Pend Oreille Bonner Development, LLC – filed 11/19/2014 .....	Vol. X - 1178
Stipulation to Entry of Judgment Against Pend Oreille Bonner Development Holdings, Inc. – filed 11/19/2014 .	Vol. X - 1221
Subpoena Duces Tecum to First American Tile Company – filed 09/18/2015 .....	Vol. XXX - 3555
Substitution of Counsel – filed 08/29/2011 .....	Vol. II - 264
Summons on Third Party Complaint brought by Third Party Plaintiff Valiant Idaho, LLC [Pend Oreille Bonner Development Holdings, Inc.] – filed 09/03/2014 .....	Vol. VI - 768
Supplemental Declaration of Jeff R. Sykes in Support of Memorandum in Reply to JV, LLC's Memorandum in Opposition to Valiant Idaho, LLC's Motion for Summary Judgment – filed 03/11/2015 .....	Vol. XXII - 2528
Supplemental Memorandum in Support of Valiant Idaho, LLC's Motion Contesting JV, LLC's Third Party Claim; and Opposition to JV, LLC's Motion for Stay of Execution – filed 11/04/2016 .....	Vol. LX - 7387
Supreme Court Order re: 44583 - Consolidating Appeal nos. 44583, 44584 and 44585 – filed 11/04/2016 ....	Vol. I - 166
Supreme Court Order re: 44584 - Consolidating Appeal nos. 44583, 44584 and 44585 – filed 11/04/2016 ....	Vol. I - 168
Supreme Court Order re: 44585 - Consolidating Appeal nos. 44583, 44584 and 44585 – filed 11/04/2016 ....	Vol. I - 170
Table of Contents.....	Vol. I - 3
Third Party Defendant Idaho Club Homeowner's Association, Inc.'s Motion and Memorandum to Dismiss Claim Asserted by Third Party Plaintiff JV, LLC – filed 11/07/2014.....	Vol. VIII - 996
Third Party Defendant Panhandle Management, Incorporated's Motion and Memorandum to Dismiss Claims Asserted by Third Party Plaintiff JV, LLC – filed 11/07/2014.....	Vol. VIII - 1006

Title Page .....	Vol. I - 1
Valiant Idaho, LLC's Amended Request for Additional Transcript and Record on Appeal – filed 10/20/2016 .....	Vol. I - 7279
Valiant Idaho, LLC's Amended Request for Additional Transcript and Record on Appeal – filed 01/30/2017 .....	Vol. LXVII - 8254
Valiant Idaho, LLC's Application for an Extension to Respond to VP, Incorporated's Motion for Order Allowing Use and Access of Parcels 1 and 2, and Application for Stay of Enforcement of Order Granting Motion to Enforce Judgment – filed 03/28/2017 .....	Vol. LXXXV - 9418
Valiant Idaho, LLC's Closing Argument – filed 03/14/2016 .....	Vol. XXXVII - 4444
Valiant Idaho, LLC's Counterclaim, Cross-claim and Third Party Complaint for Judicial Foreclosure – filed 08/19/2014 .....	Vol. VI - 739
Valiant Idaho, LLC's Identification of Trial Exhibits – filed 01/14/2016 .....	Vol. XXXVI - 4286
Valiant Idaho, LLC's Identification of Trial Witnesses – filed 01/14/2016 .....	Vol. XXXVI - 4294
Valiant Idaho, LLC's Memorandum in Opposition to JV, LLC's Motion to Alter, Amend, and Reconsider re: (1) Memorandum Decision and Order; (2) Judgment; (3) Decree of Foreclosure; and (4) Order of Sale – filed 08/10/2016 ..	Vol. XLVI - 5584
Valiant Idaho, LLC's Memorandum in Opposition to JV, LLC's Objection and Motion to Disallow Memorandum of Costs and Attorney's Fees – filed 08/11/2016 .....	Vol. XLVII - 5728
Valiant Idaho, LLC's Memorandum in Opposition to VP, Inc.'s Motion for a New Trial – filed 08/10/2016	Vol. XLVI - 5577
Valiant Idaho, LLC's Memorandum in Opposition to VP, Inc.'s Motion to Alter, Amend and Reconsider the Decree of Foreclosure and Judgment – filed 08/10/2016 .....	Vol. XLVI - 5673
Valiant Idaho, LLC's Memorandum in Opposition to VP, Incorporated's Motion for Order Allowing Use and Access of Parcels 1 and 2, and Application for Stay of Enforcement of Order Granting Motion to Enforce Judgment –filed 04/12/2017 .....	Vol. LXXXVII - 9665
Valiant Idaho, LLC's Memorandum in Opposition to VP, Incorporated's Motion to Dissolve Temporary Restraining Order – filed 04/18/2017.....	Vol. LXXXVIII - 9790
Valiant Idaho, LLC's Memorandum in Reply to VP, Incorporated's Opposition to Motion to Clarify Court's Memorandum Decision and Order Granting Valiant Idaho, LLC's Motion to Enforce Judgment – filed 04/03/2017	Vol. LXXXV - 9436
Valiant Idaho, LLC's Memorandum in Response to VP, Inc.'s Objection and Motion to Disallow Memorandum of Costs and Attorney's Fees – filed 08/11/2016 .....	Vol. XLVII - 5746
Valiant Idaho, LLC's Memorandum in Support of Motion for a Temporary Restraining Order and Preliminary Injunction Against VP, Incorporated – filed 04/13/2017.....	Vol. LXXXVII - 9686
Valiant Idaho, LLC's Memorandum in Support of Motion for Sanctions Under IC 12-123 and IRCP 11 – filed 08/11/2016 .....	Vol. XLVII - 5770
Valiant Idaho, LLC's Memorandum in Support of Motion for Sanctions Under IC 12-123 and IRCP 11 – filed 11/03/2016 .....	Vol. LX - 7378



Valiant Idaho, LLC's Memorandum of Costs and Attorney's Fees – filed 07/06/2016 .....	Vol. XLI - 5019
Valiant Idaho, LLC's Memorandum of Costs and Attorneys' Fees Against JV, LLC – filed 11/25/2016...	Vol. LX - 7438
Valiant Idaho, LLC's Motion Contesting JV, LLC's Third Party Claim; and Opposition to JV, LLC's Motion for Stay of Execution – filed 11/03/2016.....	Vol. LX - 7361
Valiant Idaho, LLC's Motion for a Temporary Restraining Order and Preliminary Injunction Against VP, Incorporated – filed 04/13/2017.....	Vol. LXXVII - 9683
Valiant Idaho, LLC's Motion for an Order of Sale of Real Property – filed 07/22/2015 .....	Vol. XXV - 2880
Valiant Idaho, LLC's Motion for an Order of Sale of Real Property – filed 06/22/2016 .....	Vol. XLI - 4985
Valiant Idaho, LLC's Motion for Entry of Default Against Counter-Defendant Genesis Golf Builders, Inc. – filed 12/08/2014.....	Vol. XI - 1382
Valiant Idaho, LLC's Motion for Entry of Default Against Cross-defendant T-O Engineers, Inc. – filed 09/26/2014. Vol. VII - 879	
Valiant Idaho, LLC's Motion for Entry of Default Against Third Party Defendant Pend Oreille Bonner Development Holdings, Inc. – filed 10/03/2014 .....	Vol. VII - 913
Valiant Idaho, LLC's Motion for Entry of Default Against Third Party Defendant Amy Korengut – filed 12/08/2014 .....	Vol. XI - 1394
Valiant Idaho, LLC's Motion for Entry of Default Against Third Party Defendant Independent Mortgage Ltd. Co. – filed 12/08/2014.....	Vol. XII - 1414
Valiant Idaho, LLC's Motion for Entry of Default Against Third Party Defendant C.E. Kramer Crane & Contracting, Inc. – filed 12/08/2014 .....	Vol. XII - 1429
Valiant Idaho, LLC's Motion for Entry of Default Against Third Party Defendant Netta Source, LLC – filed 12/08/2014 .....	Vol. XII - 1444
Valiant Idaho, LLC's Motion for Entry of Default Against Third Party Defendant Montaheno Investments, LLC – filed 12/08/2014 .....	Vol. XII - 1459
Valiant Idaho, LLC's Motion for Entry of Default Against Third Party Defendant Russ Capital Group, LLC – filed 12/08/2014.....	Vol. XII - 1474
Valiant Idaho, LLC's Motion for Entry of Default Against Third Party Defendant Timberline Investments, LLC – filed 12/22/2014.....	Vol. XIII - 1596
Valiant Idaho, LLC's Motion for Entry of Default Against Third Party Defendant Bar K, Inc. – filed 02/02/2015.....	Vol. XX - 2337
Valiant Idaho, LLC's Motion for Entry of Default Against Third Party Defendants Frederick J. Grant and Christine Grant – filed 05/22/2015.....	Vol. XXIV - 2749
Valiant Idaho, LLC's Motion for Entry of Final Judgment – filed 05/20/2015.....	Vol. XXII - 2600
Valiant Idaho, LLC's Motion for Leave to Amend Third Party Complaint to Join an Additional Party – filed 11/24/2014 .....	Vol. XI - 1337
Valiant Idaho, LLC's Motion for Relief from Automatic Stay – filed 09/21/2016 .....	Vol. LIV - 6562

Valiant Idaho, LLC’s Motion for Sanctions Under IC 12-123 and IRCP 11 – filed 11/03/2016 .....	Vol. LX - 7375
Valiant Idaho, LLC’s Motion for Summary Judgment Against JV, LLC; North Idaho Resorts, LLC; and VP, Incorporated – filed 01/20/2015 .....	Vol. XIV - 1720
Valiant Idaho, LLC’s Motion <i>In Limine</i> re: JV, LLC – filed 12/15/2015.....	Vol. XXXIV - 4034
Valiant Idaho, LLC’s Motion <i>In Limine</i> re: North Idaho Resorts, LLC and VP, Inc. – filed 12/15/2015 ....	Vol. XXXIV - 4032
Valiant Idaho, LLC’s Motion to Alter, Amend and/or Reconsider the Order of Sale of Real Property – filed 08/19/2015 .....	Vol. XXVII - 3249
Valiant Idaho, LLC’s Motion to Amend Decree of Foreclosure – filed 08/19/2015 .....	Vol. XXVII - 3240
Valiant Idaho, LLC’s Motion to Clarify Court’s Memorandum Decision and Order Granting Valiant Idaho, LLC’s Motion to Enforce Judgment – filed 03/20/2017 .....	Vol. LXXV - 9399
Valiant Idaho, LLC’s Motion to Enforce Judgment Under IAR 13 (b)(10) and 13 (b)(13) – filed 02/08/2017 .....	Vol. LXVII - 8268
Valiant Idaho, LLC’s Motion to Strike Inadmissible Evidence – filed 10/09/2015 .....	Vol. XXXI - 3733
Valiant Idaho, LLC’s Notice of Depost – filed 04/13/2017.....	Vol. LXXVIII - 9711
Valiant Idaho, LLC’s Notice of Hearing on VP, Incorporated’s Motion for Order Allowing Use and Access of Parcels 1 and 2, etc. – filed 03/28/2017 .....	Vol. LXXV - 9415
Valiant Idaho, LLC’s Notice of Intent to Take Default – filed 09/10/2014 .....	Vol. VI - 776
Valiant Idaho, LLC’s Notice of Intent to Take Default – filed 09/25/2014 .....	Vol. VII - 874
Valiant Idaho, LLC’s Notice of Intent to Take Default – filed 10/03/2014 .....	Vol. VII - 911
Valiant Idaho, LLC’s Notice of Intent to Take Default – filed 12/08/2014 .....	Vol. XII - 1489
Valiant Idaho, LLC’s Notice of Non-Objection to JV, LLC’s Motion and Application for Stay of Execution Upon Posting a Cash Deposit, and Errata Thereto – filed 02/16/2017 .....	Vol. LXX - 8743
Valiant Idaho, LLC’s Notice of Objection to the Consolidated Clerk’s Record on Appeal – filed 05/02/2017.....	Vol. LXXIX - 9883
Valiant Idaho, LLC’s Objection to JV, LLC’s Proposed Judgment Submitted 09/10/2015 (As Between Defendants JV, LLC and North Idaho Resorts, LLC/VP Incorporated) – filed 09/16/2015 .....	Vol. XXX - 3538
Valiant Idaho, LLC’s Objections and Opposition to North Idaho Resorts, LLC and VP, Incorporated’s Motion to Reconsider and Motion to Alter and Amend Judgment – filed 10/01/2015 .....	Vol. XXXI - 3721
Valiant Idaho, LLC’s Reply to: (1) JV LLC’s Answer to Valiant Idaho, LLC’s Counterclaim, Cross-claim and Third-party Complaint for Judicial Foreclosure; and (2) JV LLC’s Cross-claim and Third Party Complaint – filed 12/15/2014 .....	Vol. XII - 1541
Valiant Idaho, LLC’s Request for Additional Transcript and Record on Appeal – filed 09/23/2016 .....	Vol. LIV - 6581
Valiant Idaho, LLC’s Request for Additional Transcript and Record on Appeal – filed 10/07/2016 .....	Vol. LIX - 7238
Valiant Idaho, LLC’s Request for Additional Transcript and Record on Appeal – filed 10/20/2016 .....	Vol. LIX - 7268

Valiant Idaho, LLC's Response and Objections to JV, LLC's Post-trial Memorandum and Argument – filed 05/26/2016	Vol. XXXVII - 4574
Valiant Idaho, LLC's Response and Rebuttal to VP, Inc.'s Closing Argument – filed 05/26/2016	Vol. XXXVIII - 4551
Valiant Idaho, LLC's Second Motion to Strike Inadmissible Evidence – filed 10/20/2015	Vol. XXXIII - 3940
Valiant Idaho, LLC's Third Motion for Summary Judgment – filed 09/25/2015	Vol. XXX - 3623
Valiant Idaho, LLC's Trial Brief – filed 01/21/2016	Vol. XXXVI - 4306
Valiant Idaho, LLC's Trial Brief – filed 01/25/2016	Vol. XXXVI - 4394
VP Inc.'s Motion to Strike the Declaration of William Haberman – filed 04/21/2016	Vol. XXXVII - 4482
VP Incorporated's Answer to JV, LLC's Cross-Claim – filed 08/21/2015	Vol. XXVIII - 3337
VP, Inc. and NIR, LLC's Memorandum in Opposition to Valiant Idaho, LLC's Motion for Relief from Automatic Stay – filed 09/28/2016	Vol. LIV - 6597
VP, Inc.'s Amended Exhibit List – filed 01/15/2016	Vol. XXXVI - 4298
VP, Inc.'s Amended Supplemental Expert Witness Disclosure – filed 01/08/2016	Vol. XXXV - 4269
VP, Inc.'s Amended Supplemental Expert Witness Disclosure – filed 01/11/2016	Vol. XXXV - 4273
VP, Inc.'s and North Idaho Resorts, LLC's Response to Valiant's Motion <i>In Limine</i> – filed 12/22/2015	Vol. XXXV - 4221
VP, Inc.'s Exhibit List – filed 01/14/2016	Vol. XXXVI - 4278
VP, Inc.'s Expert Witness Disclosure – filed 11/27/2015	Vol. XXXIV - 4020
VP, Inc.'s Lay Witness Disclosure – filed 11/27/2015	Vol. XXXIV - 4024
VP, Inc.'s Memorandum in Opposition to Valiant Idaho, LLC's Motion to Enforce Judgment – filed 02/17/2017	Vol. LXX - 8746
VP, Inc.'s Memorandum in Opposition to Valiant Idaho, LLC's Motion to Clarify Court's Memorandum Decision and Order and Granting Valiant Idaho, LLC's Motion to Enforce Judgment – filed 03/29/2017	Vol. LXXV - 9424
VP, Inc.'s Motion for a New Trial – filed 08/03/2016	Vol. XLV - 5542
VP, Inc.'s Motion for New Trial – filed 08/03/2016	Vol. XLV - 5544
VP, Inc.'s Motion to Alter, Amend, and Reconsider the Decree of Foreclosure and Judgment – filed 08/03/2016	Vol. XLVI - 5553
VP, Inc.'s Motion to Amend Answer to Assert an Affirmative Defense – filed 01/27/2016	Vol. XXXVII - 4413
VP, Inc.'s Opposition to Valiant Idaho's Memorandum of Costs and Attorney Fees – filed 07/20/2016	Vol. XLV - 5503
VP, Inc.'s Supplemental Expert Witness Disclosure – filed 12/04/2015	Vol. XXXIV - 4027
VP, Incorporated's Answer to Valiant Idaho, LLC's Counterclaim, Cross-claim and Third-party Complaint for Judicial Foreclosure – filed 12/11/2014	Vol. XII - 1533

VP, Incorporated’s Motion to Dismiss Third Party Complaint – filed 10/06/2014 .....	Vol. VIII - 959
VP, Incorporated’s Reply on Motion to Dismiss Third Party Complaint and Response to Motion to Amend Pleadings – filed 11/14/2014.....	Vol. X - 1156
VP’s Closing Argument – filed 05/12/2016 .....	Vol. XXXVII - 4535
Wells Fargo’s Motion to Dismiss with Prejudice – filed 01/23/2012.....	Vol. II - 298
Withdrawal of Application for Stay - filed 11/22/2016 .....	Vol. LX - 7436
Writ of Assistance – filed 03/06/2017 .....	Vol. LXXV - 9361
Writ of Assistance – filed 04/11/2017 .....	Vol. LXXVII - 9635
Writ of Execution – filed 09/21/2016 .....	Vol. LII - 6318
Writ of Execution – filed 10/05/2016.....	Vol. LIV - 6611
Writ of Execution – filed 12/22/2016 .....	Vol. LXI - 7464
Writ of Execution (Continued) – filed 09/21/2016 .....	Vol. LIII - 6396
Writ of Execution (Continued) – filed 10/05/2016.....	Vol. LV - 6667
Writ of Execution (Continued) – filed 10/05/2016.....	Vol. LVI - 6801
Writ of Execution (Continued) – filed 12/22/2016 .....	Vol. LXII - 7594
Writ of Execution Against JV, LLC – filed 01/09/2017.....	Vol. LXVI - 8232
Writ of Execution Against JV, LLC – filed 04/06/2017 .....	Vol. LXXVI - 9448
Writ of Execution Against JV, LLC – filed 10/06/2016 .....	Vol. LVI - 6814
Writ of Execution Against JV, LLC for Boundary County – filed 01/30/2017.....	Vol. LXVII - 8262
Writ of Execution Against JV, LLC for Boundary County – filed 10/13/2016 .....	Vol. LIX - 7255
Writ of Execution Against JV, LLC for Boundary County (268815) – filed 10/31/2016 .....	Vol. LIX - 7303
Writ of Execution Against North Idaho Resorts, LLC – filed 10/06/2016 .....	Vol. LVI - 6806
Writ of Execution Against North Idaho Resorts, LLC for Boundary County – filed 10/13/2016 .....	Vol. LIX - 7260
Writ of Execution Against North Idaho Resorts, LLC for Boundary County (268813) – filed 10/31/2016 .....	Vol. LIX - 7294
Writ of Execution Against North Idaho Resorts, LLC for Boundary County – filed 11/18/2016 .....	Vol. LX - 7413
Writ of Execution Against VP, Incorporated – filed 10/06/2016 .....	Vol. LVI - 6822
Writ of Execution Against VP, Incorporated for Boundary County – filed 10/13/2016.....	Vol. LIX - 7265
Writ of Execution Against VP, Incorporated for Boundary County – filed 11/18/2016.....	Vol. LX - 7426
Writ of Execution Against VP, Incorporated for Boundary County (268811) – filed 10/31/2016.....	Vol. LIX - 7285

STATE OF IDAHO  
County of Bonner } ss  
FILED 11-20-16  
AT 9:30 O'CLOCK P M  
CLERK, DISTRICT COURT  
[Signature]  
Deputy

Richard L. Stacey, ISB #6800  
Jeff R. Sykes, ISB #5058  
Chad M. Nicholson, ISB #7506  
**McCONNELL WAGNER SYKES & STACEY** PLLC  
827 East Park Boulevard, Suite 201  
Boise, Idaho 83712  
Telephone: 208.489.0100  
Facsimile: 208.489.0110  
[stacey@mwsslawyers.com](mailto:stacey@mwsslawyers.com)  
[sykes@mwsslawyers.com](mailto:sykes@mwsslawyers.com)  
[nicholson@mwsslawyers.com](mailto:nicholson@mwsslawyers.com)

Attorneys For Valiant Idaho, LLC

**IN THE DISTRICT COURT OF THE FIRST JUDICIAL DISTRICT  
OF THE STATE OF IDAHO, IN AND FOR THE COUNTY OF BONNER**

**GENESIS GOLF BUILDERS, INC.,**  
formerly known as  
**NATIONAL GOLF BUILDERS, INC.,**  
a Nevada corporation,

Plaintiff,

vs.

**PEND OREILLE BONNER  
DEVELOPMENT, LLC,**  
a Nevada limited liability company; *et al.*,

Defendants.

**AND RELATED COUNTER, CROSS  
AND THIRD PARTY ACTIONS  
PREVIOUSLY FILED HEREIN.**

Case No. CV-09-1810

**DECREE OF FORECLOSURE**

Honorable Barbara A. Buchanan

**ORIGINAL**

**THIS DECREE OF FORECLOSURE IS ENTERED AS FOLLOWS:**

**A. With respect to the Judgment entered in favor of Valiant Idaho, LLC ("Valiant"):**

1. Valiant has and does recover this Decree of Foreclosure, hereby judicially foreclosing those certain mortgages identified as:

i. A mortgage recorded on March 15, 2007 as Instrument Nos. 724829 and 724834, Records of Bonner County, Idaho ("RE Loans Mortgage);

ii. A mortgage recorded on August 6, 2008 as Instrument Nos. 756394, 756395 and 756396, Records of Bonner County, Idaho ("Pensco Mortgage"); and

iii. A mortgage recorded on August 6, 2008 as Instrument Nos. 756397, 756398 and 756399, Records of Bonner County, Idaho ("MF08 Mortgage").

The RE Loans Mortgage, the Pensco Mortgage and the MF08 Mortgage shall be collectively referred to herein as the "Valiant Mortgages."

2. Pursuant to the Judgment, Valiant was awarded damages against Pend Oreille Bonner Development, LLC ("POBD") in the total amount of **\$21,485,212.26**, including prejudgment interest accrued thereon thru July 20, 2016. The Judgment is secured by the Valiant Mortgages as follows:

a. The RE Loans Mortgage is recorded against real property located in the County of Bonner, State of Idaho, and more particularly described and depicted on the legal description attached thereto. The known lots and parcels included within said legal description are identified on Exhibit A to the Judgment and to this Decree of Foreclosure, and include any and all property and property rights appurtenant to, located on or under, and existing in conjunction with said lots and parcels ("RE Property"). The RE Loans Mortgage secures **\$3,517,528.06** of the Judgment amount, including prejudgment interest accrued thereon thru July 20, 2016. Prejudgment interest shall continue to accrue thereafter at a *per diem* rate of **\$1,417.94** until the

Judgment is entered by the Court. Post-judgment interest shall accrue thereafter in accordance with Idaho law, which is currently ~~5.375%~~ <sup>5.625%</sup> ~~5.375%~~. Valiant has a first priority secured interest in and to the RE Property by virtue of the RE Loans Mortgage. Valiant shall be entitled to credit bid the amounts secured by the RE Loans Mortgage, plus any interest that accrues thereon until the date of the foreclosure sale, based upon the priority of its interest and in accordance with this Decree of Foreclosure.

b. The Pensco Mortgage is recorded against real property located in the County of Bonner, State of Idaho, and more particularly described and depicted on the legal description attached thereto. The known lots and parcels included within said legal description are identified on Exhibit B to the Judgment and to this Decree of Foreclosure, and include any and all property and property rights appurtenant to, located on or under, and existing in conjunction with said lots and parcels ("Pensco Property"). The Pensco Mortgage secures \$10,102,599.13 of the Judgment amount, including prejudgment interest accrued thereon thru July 20, 2016. Prejudgment interest shall continue to accrue thereafter at a *per diem* rate of \$4,197.74 until the Judgment is entered by the Court. Post-judgment interest shall accrue thereafter in accordance with Idaho law, which is currently ~~5.375%~~ <sup>5.625%</sup> ~~5.375%~~. Pursuant to the Pensco Mortgage, Valiant has: (i) a secured first priority interest in and to Parcels 29-31, 34, 35 and 66; and (ii) a secured second priority interest (second only to the priority of Valiant by virtue of the RE Loans Mortgage) in and to the remainder of the Pensco Property (*i.e.*, Parcels 2, 5, 8-17, 19-28, 36, 41-58, 60, 61, 63-65, 68-90, 92-111, 114-120, 122-159, and 177). Valiant shall be entitled to credit bid the amounts secured by the Pensco Mortgage, plus any interest that accrues thereon until the date of the foreclosure sale, based upon the priority of its interest and in accordance with this Decree of Foreclosure.

c. The MF08 Mortgage is recorded against real property located in the County of Bonner, State of Idaho, and more particularly described and depicted on the legal description attached thereto. The known lots and parcels included within said legal description are identified on Exhibit C to the Judgment and to this Decree of Foreclosure, and include any and all property and property rights appurtenant to, located on or under, and existing in conjunction with said lots and parcels ("MF08 Property"). The MF08 Mortgage secures **\$7,865,085.07**, including prejudgment interest accrued thereon thru July 20, 2016. Prejudgment interest shall continue to accrue thereafter at a *per diem* rate of **\$3,244.28** until the Judgment is entered by the Court. Post-judgment interest shall accrue in accordance with Idaho law, which is currently ~~5.375%~~ <sup>5.625%</sup>. Pursuant to the MF08 Mortgage, Valiant has: (i) a secured first priority interest in and to Parcels 33 and 37-40 of the MF08 Property; (ii) a secured second priority interest (second only to the priority of Valiant by virtue of the RE Loans Mortgage) in and to Parcel 32 of the MF08 Property; (iii) a secured second priority interest (second only to the priority of Valiant by virtue of the Pensco Mortgage) in and to Parcels 29-31, 34, 35 and 66 of the MF08 Property; and (iv) a secured third priority interest (third only to the first priority of Valiant pursuant to the RE Loans Mortgage and the second priority of Valiant by virtue of the Pensco Mortgage) in and to the remainder of the MF08 Property (*i.e.*, Parcels 2, 5, 8-17, 19-28, 36, 41-58, 60, 61, 63-65, 68-90, 92-111, 114-120, 122-159, and 177). Valiant shall be entitled to credit bid the amounts secured by the MF08 Mortgage, plus any interest that accrues thereon until the date of the foreclosure sale, based upon the priority of its interest and in accordance with this Decree of Foreclosure.

3. The RE Property, Pensco Property and MF08 Property shall be collectively referred to herein as the "Idaho Club Property."



4. The Idaho Club Property shall be sold in accordance with the laws of the State of Idaho and in the manner and order as set forth in this Decree of Foreclosure.

5. In accordance with the Valiant Mortgages, each Parcel of Idaho Club Property that is sold at the foreclosure sale shall include the property rights appurtenant to, located on or under, and existing in conjunction with said Parcel, including, but not limited to:

a. All easements, rights-of-way, water rights of every kind and nature (including, but not limited to, claims, decrees, applications, permits, licenses, storage rights, ditches and ditch rights, riparian and littoral rights), rights to timber to be cut, minerals and mineral rights, rights of use or occupancy, privileges, franchises, tenements, appendages, hereditaments and appurtenances and all other rights thereunto belonging or in any way appertaining to said Parcel, either at law or in equity, in possession or in expectancy;

b. All fixtures, structures, buildings and improvements of every kind and description located on or under said Parcel, including, but not limited to, all fences, sheds, barns, out-buildings, corrals and animal chutes, utilities, fixed irrigation equipment and pumps, wells affixed to, attached to, placed upon, under or used in any way in connection with the use, enjoyment, occupancy or operation of said Parcel or any portion thereof; and

c. All streets, railways, roads and public places, opened or proposed, and all easements and rights-of-way, public or private, tenements, hereditaments, rights and appurtenances, located on or used in connection with, belonging or appertaining to, said Parcel.

**B. With respect to the Judgment entered in favor of JV:**

1. JV has and does recover this Decree of Foreclosure, hereby judicially foreclosing its mortgage recorded on October 24, 1995 as Instrument No. 474746 records of Bonner County, Idaho ("JV Mortgage").

2. Pursuant to the Judgment, JV was awarded damages against POBD in the amount of \$2,980,475.87, with prejudgment interest accruing at a rate of \$485.408 *per diem* from May 27, 2016 until entry of judgment. The JV Mortgage secures amounts JV was awarded pursuant to the Judgment. Post-judgment interest shall accrue in accordance with Idaho law, which is currently ~~5.375%~~ <sup>5.625%</sup> *SD*.

3. The JV Mortgage is recorded against real property more particularly described and depicted on the legal description attached thereto. The known lots and parcels included within said legal description are identified on Exhibit D ("JV Property"). Each and every parcel of the JV Property, except for Parcel 121, is also subject to and encumbered by the RE Loans Mortgage, the Pensco Mortgage and/or the MF08 Mortgage. By virtue of the JV Mortgage, JV has: (i) a secured first priority interest in and to Parcel 121 of the JV Property; (ii) a secured second priority interest (second only to the priority of Valiant by virtue of the RE Loans Mortgage) in and to Parcels 1, 59, 62, 67, 91, 112, 113, and Tract 6 of Parcel 163 of the JV Property; (iii) a secured third priority interest (third only to the first priority of Valiant by virtue of the Pensco Mortgage and the second priority of Valiant by virtue of the MF08 Mortgage) in and to Parcel 66 of the JV Property; and (iv) a secured fourth priority interest (fourth only to the first priority interest of Valiant by virtue of the RE Loans Mortgage, the second priority of Valiant by virtue of the Pensco Mortgage, and the third priority interest of Valiant by virtue of the

MF08 Mortgage) in and to Parcels 2, 41-58, 60, 61, 63-65, 68-90, 92-111, 114-120, 122-158, Tracts 10-12 of Parcel 159, and Tracts 5-11 of Parcel 177 of the JV Property. JV shall be entitled to credit bid the amounts secured by the JV Mortgage, plus any interest that accrues thereon until the date of the foreclosure sale, based upon the priority of its interest and in accordance with this Decree of Foreclosure.

4. Parcel 121 shall be sold in accordance with the laws of the State of Idaho and in the manner and order as set forth in this Decree of Foreclosure.

**C. The parcels comprising the Idaho Club Property and Parcel 121 shall be sold at the foreclosure sale in the order and manner as follows:**


1. The Idaho Club Property and Parcel 121 include all of the parcels identified by legal description on Exhibits A-D to the Judgment and to this Decree of Foreclosure. Each of these lots/parcels shall be sold separately in the following order:

- a. Parcels – 163, 59, 62, 67, 91, 112, 113, and 1 (“RE Loans Collateral”);
- b. Parcels – 33, 37, 38, 39, and 40 (“MF08 Collateral”);
- c. Parcel – 32 (“RE Loans/MF08 Collateral”);
- d. Parcels – 29, 30, 31, 34, 35, and 66 (“Pensco/MF08 Collateral”);
- e. Parcels – 159, 5, 8, 9, 10, 11, 12, 13, 14, 15, 16, 17, 19, 20, 21, 22, 23, 24, 25, 26, 27, 28, 36, 41, 42, 43, 44, 45, 46, 47, 48, 49, 50, 51, 52, 53, 54, 55, 56, 57, 58, 60, 61, 63, 64, 65, 68, 69, 70, 71, 72, 73, 74, 75, 76, 77, 78, 79, 80, 81, 82, 83, 84, 85, 86, 87, 88, 89, 90, 92, 93, 94, 95, 96, 97, 98, 99, 100, 101, 102, 103, 104, 105, 106, 107, 108, 109, 110, 111, 114, 115, 116, 117, 118, 119, 120, 122, 123, 124, 125, 126, 127, 128, 129, 130, 131, 132, 133, 134, 135, 136, 137, 138, 139, 140, 141, 142, 143, 144, 145, 146, 147, 148, 149, 150, 151, 152, 153, 154, 155, 156, 157, 158, 177, and 2 (“RE Loans/Pensco/MF08 Collateral”); and

f. Parcel – 121 (“JV Collateral”).

2. The sale shall be conducted as follows:

a. The Idaho Club Property and/or Parcel 121 shall be sold by the Sheriff of Bonner County, Idaho, by levy and execution according to the law and practice of this Court, to pay the Judgment awards in favor of Valiant and JV. The foreclosure sale shall be subject to the statutory right to redeem the Idaho Club Property (or any Parcel thereof) and/or Parcel 121 in accordance with the laws of the State of Idaho;

b. Post-judgment interest shall continue to accrue on the Judgment amounts from the date of the entry of the Judgment thru the date of the Sheriff’s sale in accordance with Idaho law, which is currently ~~5.375%~~ <sup>5.625%</sup> ;

c. The Sheriff shall give notice of such sale in the manner provided by law;

d. At the time of the sale, any party to this action may purchase the Parcel(s) being sold (including by credit bid but only as set forth herein) and, thereafter, the Sheriff will make, execute and deliver to the purchaser or purchasers with the highest bid a certificate of sale; and, following the expiration of the period of redemption, a Sheriff’s Deed of the premises so sold, and setting forth the legal description of the real property sold and the sum paid therefor;

e. With respect to the RE Loans Collateral, Valiant shall be entitled to credit bid the Judgment amounts secured by the RE Loans Mortgage, plus accrued interest, to purchase the Parcels comprising the RE Loans Collateral at the Sheriff’s sale;

f. With respect to the MF08 Collateral, Valiant shall be entitled to credit bid the Judgment amounts secured by the MF08 Mortgage to purchase the Parcels comprising the MF08 Collateral at the Sheriff’s sale;

g. With respect to the RE Loans/MF08 Collateral, Valiant shall be entitled to credit bid up to the remainder of the Judgment amounts secured by the RE Loans Mortgage and, after the total amount secured by the RE Loans Mortgage has been credit bid, Valiant may then credit bid up to the remainder of the Judgment amounts secured by the MF08 Mortgage to purchase the Parcels comprising the RE Loans/MF08 Collateral at the Sheriff's sale;

h. With respect to the Pensco/MF08 Collateral, Valiant shall be entitled to credit bid up to the Judgment amounts secured by the Pensco Mortgage and, after the total amount secured by the Pensco Mortgage has been credit bid, Valiant may then credit bid up to the remainder of the Judgment amounts secured by the MF08 Mortgage to purchase the Parcels comprising the Pensco/MF08 Collateral at the Sheriff's sale;

i. With respect to the RE Loans/Pensco/MF08 Collateral, Valiant shall be entitled to credit bid up to the remainder of the Judgment amounts secured by the RE Loans Mortgage and, after the total amount secured by the RE Loans Mortgage has been credit bid, Valiant may then credit bid up to the remainder of the Judgment amounts secured by the Pensco Mortgage and, after the total amount secured by the Pensco Mortgage has been credit bid, Valiant may then credit bid up to the remainder of the Judgment amounts secured by the MF08 Mortgage to purchase the Parcels comprising the RE Loans/Pensco/MF08 Collateral at the Sheriff's sale;

j. JV shall not use its Judgment award to credit bid towards the purchase of any Parcel comprising the RE Loans Collateral until after the portion of Valiant's Judgment award that is secured by the RE Loans Mortgage has been fully satisfied;

k. JV shall not use its Judgment award to credit bid towards the purchase of any Parcel comprising the MF08 Collateral;

l. JV shall not use its Judgment to credit bid towards the purchase of the RE Loans/MF08 Collateral;

m. JV shall not use its Judgment to credit bid towards the purchase of Parcels 29, 30, 31, 34, and 35 of the Pensco/MF08 Collateral;

n. JV shall not use its Judgment award to credit bid towards the purchase of Parcel 66 of the Pensco/MF08 Collateral until after the portions of Valiant's Judgment award that are secured by the Pensco Mortgage and the MF08 Mortgage have both been fully satisfied;

o. JV shall not use its Judgment to credit bid towards the purchase of Parcels 5, 8, 9, 10, 11, 12, 13, 14, 15, 16, 17, 19, 20, 21, 22, 23, 24, 25, 26, 27, 28, and 36 of the RE Loans/Pensco/MF08 Collateral;

p. JV shall not use its Judgment award to credit bid for the purchase of Parcels 41, 42, 43, 44, 45, 46, 47, 48, 49, 50, 51, 52, 53, 54, 55, 56, 57, 58, 60, 61, 63, 64, 65, 68, 69, 70, 71, 72, 73, 74, 75, 76, 77, 78, 79, 80, 81, 82, 83, 84, 85, 86, 87, 88, 89, 90, 92, 93, 94, 95, 96, 97, 98, 99, 100, 101, 102, 103, 104, 105, 106, 107, 108, 109, 110, 111, 114, 115, 116, 117, 118, 119, 120, 122, 123, 124, 125, 126, 127, 128, 129, 130, 131, 132, 133, 134, 135, 136, 137, 138, 139, 140, 141, 142, 143, 144, 145, 146, 147, 148, 149, 150, 151, 152, 153, 154, 155, 156, 157, 158, 177, and 2 of the RE Loans/Pensco/MF08 Collateral until the portions of Valiant's Judgment that are secured by the RE Loans Mortgage, the Pensco Mortgage, and the MF08 Mortgage have all been fully satisfied;

- q. With respect to Parcel 121, JV shall be entitled to credit bid the Judgment amounts secured by the JV Mortgage, plus accrued interest, to purchase Parcel 121 at the Sheriff's sale;
- r. Valiant shall not use its Judgment award to credit bid for the purchase of Parcel 121;
- s. The Idaho Club Property and Parcel 121 shall be sold in accordance with the laws of the State of Idaho and as set forth in the Judgment and this Decree of Foreclosure;
- t. Valiant and JV shall be allowed to credit bid the amounts of their respective Judgment awards as set forth hereinabove. No other person or entity shall be allowed to credit bid for the purchase of any portion of the Idaho Club Property or Parcel 121. Any other person or entity may become a purchaser for cash upon proof of sufficient funds;
- u. Out of the monies arising from the sale, after deducting the Sheriff's fees and expenses of the sale, the Sheriff shall pay to Valiant or Valiant's attorney all monies up to the sum of **\$21,485,212.26**, together with accrued interest. The Sheriff shall deposit with the Clerk of the Bonner County Court any surplus money in excess of Valiant's Judgment arising from the sale of the RE Loans Property, Pensco Property and MF08 Property, subject to further order of this Court, and the Sheriff shall make a report of the sale and file the report with the Clerk of the Bonner County Court within the time required by law;
- v. Out of the monies arising from the sale of Parcel 121, after deducting the Sheriff's fees and expenses of the sale, the Sheriff shall pay to JV or JV's attorney all monies up to the sum of **\$2,980,475.87**, together with accrued interest. The Sheriff shall deposit with the Clerk of the Bonner County Court any surplus money arising from the sale of Parcel 121, subject to further

order of this Court, and the Sheriff shall make a report of the sale and file the report with the Clerk of the Bonner County Court within the time required by law;

w. With respect to the Idaho Club Property, any interest held by North Idaho Resorts, LLC (“NIR”), JV and VP, Incorporated (“VP”), and every other party to this case, is junior and subject to the interests of Valiant or have been released of record; and any party and all persons claiming under said parties are and shall be forever barred and foreclosed of all right, title and interest and equity of redemption to the Idaho Club Property, except the right of redemption as provided by the statutes of the State of Idaho;

x. With respect to Parcel 121, any interest held by Valiant, NIR and VP, and every other party to this case, is junior and subject to the interests of JV by virtue of the JV Mortgage, or have been released of record; and any party and all persons claiming under said party are and shall be forever barred and foreclosed of all right, title and interest and equity of redemption to Parcel 121, except the right of redemption as provided by the statutes of the State of Idaho;

y. After the sale of any Parcel(s) of the Idaho Club Property and/or Parcel 121, the purchaser or purchasers, or their heirs or assigns, shall be let into possession of said Parcel(s) on production of the certificate of sale or a duly authenticated copy thereof, and each and every other party to this action who may be in possession of any portion of said Parcel(s), and every other person who since the filing of this action has come into possession thereof, or any part thereof, shall deliver to such grantee or grantees named in the certificate of sale possession of the Parcel(s) as described under the certificate of sale;



z. All parties and all persons claiming under them shall be and hereby are enjoined from committing waste upon the Idaho Club Property and/or Parcel 121, and from doing any other action that may impair the value of said real property at any time between the date of the Judgment and the date of sale unless, meanwhile, the said real property shall have been redeemed as provided by law; and

aa. Pursuant to the Valiant Mortgages, should POBD or its successors or assigns be in possession of or occupy any portion of the Idaho Club Property or improvements thereon at the time of the foreclosure sale, and should said occupant fail to deliver possession of said Parcel(s) to Valiant, said occupant shall immediately become the tenant of the purchaser at such sale, which tenancy shall be a tenancy from day-to-day, terminable at the will of the landlord, at a rental per day based upon the value of the Parcel and improvement, such rental to be due daily to the purchaser.

**DATED** this 20<sup>th</sup> day of July 2016.



---

**Honorable Barbara A. Buchanan**  
**Judge of the First Judicial District**

**CERTIFICATE OF SERVICE**

*2nd*

I HEREBY CERTIFY that on the 20<sup>th</sup> day of July 2016, a true and correct copy of the foregoing document was served by the method indicated below upon the following party(ies):


Gary A. Finney, Esq. Finney Finney & Finney, P.A. 120 East Lake Street, Suite 317 Sandpoint, Idaho 83864 Telephone: 208.263.7712 Facsimile: 208.263.8211 <i>Counsel For J.V., LLC</i>	<input checked="" type="checkbox"/> U.S. Mail <input type="checkbox"/> Hand Delivered <input type="checkbox"/> Facsimile <input type="checkbox"/> Overnight Mail <input type="checkbox"/> Electronic Mail  <u><a href="mailto:garyfinney@finneylaw.net">garyfinney@finneylaw.net</a></u>
Richard L. Stacey, Esq. Jeff R. Sykes, Esq. McConnell Wagner Sykes & Stacey PLLC 827 East Park Boulevard, Suite 201 Boise, Idaho 83712 Telephone: 208.489.0100 Facsimile: 208.489.0110 <i>Counsel For Valiant Idaho, LLC</i>	<input checked="" type="checkbox"/> U.S. Mail <input checked="" type="checkbox"/> Hand Delivered <input type="checkbox"/> Facsimile <input type="checkbox"/> Overnight Mail <input type="checkbox"/> Electronic Mail  <u><a href="mailto:stacey@mwsslawyers.com">stacey@mwsslawyers.com</a></u> <u><a href="mailto:svkes@mwsslawyers.com">svkes@mwsslawyers.com</a></u>
Susan P. Weeks, Esq. James, Vernon & Weeks, PA 1626 Lincoln Way Coeur d'Alene, Idaho 83814 Telephone: 208.667.0683 Facsimile: 208.664.1684 <i>Counsel For VP Incorporated/North Idaho Resorts</i>	<input checked="" type="checkbox"/> U.S. Mail <input type="checkbox"/> Hand Delivered <input type="checkbox"/> Facsimile <input type="checkbox"/> Overnight Mail <input type="checkbox"/> Electronic Mail  <u><a href="mailto:sweeks@jvwlaw.net">sweeks@jvwlaw.net</a></u>

*[Signature]*  
 Clerk of the Court

STATE OF IDAHO

County of Bonner

I, Clerk of the Court, do hereby certify that the foregoing is a true and correct copy of the original as filed with me for the purpose of service of process on the parties herein named. I have compared the foregoing with the original and find it to be a true and correct copy of the original as filed with me for the purpose of service of process on the parties herein named.



2012 \_\_\_\_\_ September 20 16

CLERK OF COURT

*[Signature]* Deputy

## EXHIBIT A TO DECREE OF FORECLOSURE

### PROPERTY SECURED BY THE RE LOANS MORTGAGE

#### Parcel 1

Lot 2, Block 17 of REPLAT OF GOLDEN TEE ESTATES AND GOLDEN TEE ESTATES 1<sup>ST</sup> ADDITION AND UNPLATTED LAND, according to the plat thereof, recorded in Book 8 of Plats, page 77, records of Bonner County, Idaho.

#### Parcel 2

##### Tract 1

Lot 10, Block 2 of GOLDEN TEE ESTATES 2nd ADDITION, according to the plat thereof, recorded in Book 8 of Plats, page 79, records of Bonner County, Idaho.

##### Tract 2

Lot 1, Block 1 of GOLDEN TEE ESTATES 3rd ADDITION, according to the plat thereof, recorded in Book 8 of Plats, page 78, records of Bonner County, Idaho.

##### Tract 3

Lot 7, Block 5 of GOLDEN TEE ESTATES 4TH ADDITION, according to the plat thereof, recorded in Book 8 of Plats, page 80, records of Bonner County, Idaho.

#### Parcel 5

##### Tract 1

A tract of land in the East half of the Northeast quarter of the Southwest quarter and the Northwest quarter of the Southeast quarter of Section 36, Township 58 North, Range 1 West of the Boise Meridian, Bonner County, Idaho, more particularly described as follows:

Beginning at the Southeast corner of the East half of the Northeast quarter of the Southwest quarter of said Section 36;

Thence along the South line of the East half of the Northeast quarter of the Southwest quarter, North 89° 36' 27" West, 661.51 feet (record = North 89° 37' 10" West, 661.57 feet to the Southwest corner of the East half of the Northeast quarter of the Southwest quarter;

Thence along the West line of the East half of the Northeast quarter of the Southwest quarter, North 00° 10' 22" East 856.45 feet (record = North 00° 09' 25" East, 856.45 feet); Thence North 89° 10' 53" East, 30.21 feet (record = East, 29.58 feet) to the Westerly right of way of Berry Drive (shown as Olympic Drive on the Second Addition Plat to Hidden Lakes);

Thence Southeasterly along said right of way the following six (6) courses:

1. On a non-tangential curve to the left (radial bearing = North 87° 39' 13" East) having a central angle of 36° 44' 06" and a radius of 131.00 feet for an arc distance of 83.99 feet (record = 84.54 feet) (chord = South 20° 42' 50" East, 82.56 feet - record = South 20° 37' 27" East, 83.08 feet);
2. Thence South 39° 04' 53" East, 419.67 feet (record = South 39° 06' 45" East, 419.68 feet);
3. Thence on a curve to the left having a central angle of 11° 42' 45" and a radius of 530.00 feet for an arc distance of 108.34 feet (chord = South 44° 56' 16" East, 108.15 feet - record = South 44° 58' 08" East, 108.16 feet);
4. Thence South 50° 47' 39" East, 69.68 feet (record = South 50° 49' 31" East, 69.68 feet);

5. Thence on a curve to the right having a central angle of 23° 42' 51" and a radius of 970.00 feet, for an arc distance of 401.47 feet (chord = South 38° 56' 14" East, 398.61 feet – record = South 38° 58' 05" East 398.61 feet);  
6. Thence South 27° 04' 48" East, 31.65 feet to the South line of the Northwest quarter of the Southeast quarter (record = South 27° 06' 40" East, 30.77 feet);  
Thence leaving said right of way North 89° 36' 03" West, 60.37 feet (record = North 89° 37' 09" West, 59.55 feet) to the point of beginning.

#### Tract 2

That part of the Southeast quarter of the Northeast quarter lying North and West of Fairway View Drive of Section 36, Township 58 North, Range 1 West of the Boise Meridian, Bonner County, Idaho.

#### Tract 3

A tract of land located in a portion of the Southwest quarter of the Southeast quarter of Section 36, Township 58 North, Range 1 West, Boise Meridian, Bonner County, Idaho, more particularly described as follows:

Beginning at the Northwest corner of said Southwest quarter of the Southeast quarter of Section 36; Thence South 89° 36' 03" East 60.37 feet (record = South 89° 37' 09" East, 59.55 feet) to the Westerly right of way of Berry Drive (shown as Olympic Drive on the Plat of the Second Addition to Hidden Lakes); thence along said right of way for the following four (4) courses;  
1. South 27° 04' 48" East, 299.95 feet (record = South 27° 06' 40" east, 300.83 feet);  
2. North 62° 55' 12" East, 60.00 feet (record = North 62° 53' 20" East, 60.00 feet);  
3. North 27° 04' 48" West, 125.34 feet (record = North 27° 06' 40" West, 125.34 feet);  
4. Thence on a curve to the right having a central angle of 79° 01' 27" and a radius of 25.00 feet, for an arc distance of 34.48 feet (chord = North 12° 25' 55" East, 31.81 feet - record = North 12° 24' 03" East, 31.81 feet) to a point on the Southerly right of way of Fairway View Drive, as shown on the Plat of First Addition to Hidden Lakes;  
Thence along said right of way for the following eight (8) courses:  
1. North 51° 56' 39" East, 74.67 feet (record = North 51° 54' 47" East, 74.67 feet);  
2. Thence on a curve to the right having a central angle of 99° 26' 33" and a radius of 70.00 feet, for an arc distance of 121.49 feet (chord = South 78° 20' 05" East, 106.81 feet – record = South 78° 21' 57" East, 106.81 feet);  
3. Thence South 28° 36' 48" East, 154.03 feet (record = South 28° 38' 40" East, 154.03 feet);  
4. Thence on a curve to the right having a central angle of 55° 41' 27" and a radius of 90.00 feet for an arc distance of 87.48 feet (chord = South 00° 46' 05" East, 84.08 feet - record = South 00° 47' 56" East, 84.08 feet);  
5. Thence South 27° 04' 39" West, 170.14 feet;  
6. Thence on a curve to the right having a central angle of 71° 37' 11" and a radius of 60.0 feet, for an arc distance of 75.00 feet (chord = South 08° 43' 57" East, 70.21 feet);  
7. Thence South 44° 32' 32" East, 50.94 feet;  
8. Thence on a curve to the right having a central angle of 69° 10' 16" and a radius of 25.00 feet, for an arc distance of 30.18 feet (chord = South 09° 57' 24" East, 28.38 feet - record = South 11° 23' 51" East, 30.18 feet) to a point on the West right of way of Lower Pack River Road;

Thence Southerly along said right of way for the following four (4) courses:

1. on a non-tangential curve to the right having a central angle of 04° 15' 19" and a radius of 1180.00 feet for an arc distance of 87.69 feet (chord = South 22° 30' 38" West, 87.67 feet);  
2. Thence South 20° 22' 44" West, 114.57 feet;  
3. Thence on a curve to the left having a central angle of 22° 29. 50" and a radius of 502.65 feet, for an arc distance of 197.36 feet (chord = South 09° 07' 49" West, 196.10 feet);  
4. Thence South 02° 07' 06" East, 157.81 feet to the Northerly right of way of State Highway No. 200;  
Thence along the highway right of way, South 77° 42' 28" West, 72.14 feet (record = South 78° 15' 06" West, 71.11 feet);  
Thence continuing along the Highway right of way, South 69° 44' 57" West, 262.22 feet (record = South 69° 43' 16" West, 261.65 feet) to the West line of the Southwest quarter of the Southeast quarter of said Section 36;  
Thence along the West line of the Southwest quarter of the Southeast quarter, North 00° 08' 19" East, 1223.36 feet (record = North 00° 07' 13" East, 1223.17 feet) to the point of beginning.

**Tract 4**

A tract of land located in Section 36, Township 58 North, Range 1 West of the Boise Meridian, Bonner County, Idaho, more particularly described as follows:

That portion of said Section 36 lying East of Pack River Road, a county road, Idaho, North of State Highway No. 200, East of Hidden Lakes Subdivision as recorded in Book 4 of Plats, page 64, records of Bonner County, Idaho, West and South of Replat of Blocks 15 and 16 of the Replat of Golden Tee Estates and Golden Tee Estates 1<sup>st</sup> Addition and unplatted land, according to the plat thereof, recorded in Book 9 of Plats, page 5, records of Bonner County, Idaho, Southwest of Golden Tee Estates 8th Addition, recorded in Book 9 of Plats, page 7, records of Bonner County, and West of the land described as a tract of land in the Southeast Quarter of the Southeast quarter (SE1/4 SE1/4) of Section 36, Township 58 North, Range 1 West of the Boise Meridian, Bonner County, Idaho, more particularly described as follows:

Commencing at a point on the East line of said Section 36, which is N 00° 08' 06" E, 563.94 feet from the Southeast corner of the Section; thence, perpendicular to the East line of the Section, N 89° 51' 54" W, 1103.43 feet to the Southwest corner of Instrument Number 457973 on the Northerly right of way of Highway 200 and the True Point of Beginning; thence, along the Western boundary of Instrument No. 457973, N 01° 25' 02" E, 99.41 feet, to a 5/8 inch rebar and plastic cap stamped PLS 3628; thence S 32° 20' 51" W, 132.00 feet, to a 5/8 inch rebar and plastic cap stamped PLS 3628 on the Northerly right of way of Highway 200; thence, along said right of way, N 79° 54' 11" E, 69.24 feet, to the True Point of Beginning.

**Parcel 8**

Lot 2, Block 3 in GOLDEN TEE ESTATES PLANNED UNIT DEVELOPMENT (PHASE ONE), according to the plat thereof, recorded in Book 6 of Plats, page 108, records of Bonner County, Idaho.

**Parcel 9**

Lot 1, Block 1 of the FIRST ADDITION TO HIDDEN LAKES, according to the plat thereof, recorded in Book 4 of Plats, page 161, records of Bonner County, Idaho.

**Parcel 10**

Lot 2, Block 2 of the SECOND ADDITION TO HIDDEN LAKES SUBDIVISION, according to the plat thereof, recorded in Book 5 of Plats, page 58, records of Bonner County, Idaho.

**Parcel 11**

Lot 3, Block 2 of the SECOND ADDITION TO HIDDEN LAKES SUBDIVISION, according to the plat thereof, recorded in Book 5 of Plats, page 58, records of Bonner County, Idaho.

**Parcel 12**

Lot 4, Block 2 of the SECOND ADDITION TO HIDDEN LAKES SUBDIVISION, according to the plat thereof, recorded in Book 5 of Plats, page 58, records of Bonner County, Idaho.

**Parcel 13**

Lot 5, Block 2 of the SECOND ADDITION TO HIDDEN LAKES SUBDIVISION, according to the plat thereof, recorded in Book 5 of Plats, page 58, records of Bonner County, Idaho.

Parcel 14

Lot 14, Block 2 of **REPLAT OF GOLDEN TEE ESTATES AND GOLDEN TEE ESTATES 1ST ADDITION AND UNPLATTED LAND**, according to the plat thereof, recorded in Book 8 of Plats, page 77, records of Bonner County, Idaho.

Parcel 15

Lot 15, Block 2 of **REPLAT OF GOLDEN TEE ESTATES AND GOLDEN TEE ESTATES 1ST ADDITION AND UNPLATTED LAND**, according to the plat thereof, recorded in Book 8 of Plats, page 77, records of Bonner County, Idaho.

Parcel 16

Lot 4, Block 7 of **REPLAT OF GOLDEN TEE ESTATES AND GOLDEN TEE ESTATES 1<sup>ST</sup> ADDITION AND UNPLATTED LAND**, according to the plat thereof, recorded in Book 8 of Plats, page 77, records of Bonner County, Idaho.

Parcel 17

Lot 5, Block 4 of **GOLDEN TEE ESTATES 4<sup>TH</sup> ADDITION**, according to the plat thereof, recorded in Book 8 of Plats, page 80, records of Bonner County, Idaho.

Parcel 19

A tract of land located in Section 36, Township 58 North, Range 1 West of the Boise Meridian, Bonner County, Idaho, more particularly described as follows:  
That portion of said Section 36 lying East of Golden Tee Estates 8th Addition, recorded in Book 9 of Plats, page 7, records of Bonner County, North of Lot 1A, Block 15, Replat of Blocks 15 and 16 of the Replat of Golden Tee Estates and Golden Tee Estates 1<sup>st</sup> Addition and unplatted land, according to the plat thereof, recorded in Book 9 of Plats, page 5, records of Bonner County, Idaho, and South and West of Lot 1A, Block 10, all of Block 20 and the road between said Lot 1A, Block 10 and Lot 1, Block 20, **REPLAT OF GOLDEN TEE ESTATES AND GOLDEN TEE ESTATES 1ST ADDITION AND UNPLATTED LAND**, according to the plat thereof, recorded in Book 8 of Plats, page 77, records of Bonner County, Idaho.

Parcel 20

Lot 1, Block 20; of **REPLAT OF GOLDEN TEE ESTATES AND GOLDEN TEE ESTATES 1ST ADDITION AND UNPLATTED LAND**, according to the plat thereof, recorded in Book 8 of Plats, page 77, records of Bonner County, Idaho.

Parcel 21

Lot 2, Block 20; of **REPLAT OF GOLDEN TEE ESTATES AND GOLDEN TEE ESTATES 1ST ADDITION AND UNPLATTED LAND**, according to the plat thereof, recorded in Book 8 of Plats, page 77, records of Bonner County, Idaho.

Parcel 22

Lot 3, Block 20; of **REPLAT OF GOLDEN TEE ESTATES AND GOLDEN TEE ESTATES 1ST ADDITION AND UNPLATTED LAND**, according to the plat thereof, recorded in Book 8 of Plats, page 77, records of Bonner County, Idaho.

**Parcel 23**

**Lot 11, Block 20; of REPLAT OF GOLDEN TEE ESTATES AND GOLDEN TEE ESTATES 1ST ADDITION AND UNPLATTED LAND, according to the plat thereof, recorded in Book 8 of Plats, page 77, records of Bonner County, Idaho.**

**Parcel 24**

**Lot 12, Block 20; of REPLAT OF GOLDEN TEE ESTATES AND GOLDEN TEE ESTATES 1ST ADDITION AND UNPLATTED LAND, according to the plat thereof, recorded in Book 8 of Plats, page 77, records of Bonner County, Idaho.**

**Parcel 25**

**Lot 13, Block 20; of REPLAT OF GOLDEN TEE ESTATES AND GOLDEN TEE ESTATES 1ST ADDITION AND UNPLATTED LAND, according to the plat thereof, recorded in Book 8 of Plats, page 77, records of Bonner County, Idaho.**

**Parcel 26**

**Lot 14, Block 20; of REPLAT OF GOLDEN TEE ESTATES AND GOLDEN TEE ESTATES 1ST ADDITION AND UNPLATTED LAND, according to the plat thereof, recorded in Book 8 of Plats, page 77, records of Bonner County, Idaho.**

**Parcel 27**

**Lot 16, Block 20; of REPLAT OF GOLDEN TEE ESTATES AND GOLDEN TEE ESTATES 1<sup>ST</sup> ADDITION AND UNPLATTED LAND, according to the plat thereof, recorded in Book 8 of Plats, page 77, records of Bonner County, Idaho.**

**Parcel 28**

**Lot 20A, Block 20, A REPLAT OF LOTS 5 & 6, BLOCK 22 AND LOT 20, BLOCK 20, REPLAT OF GOLDEN TEE ESTATES & GOLDEN TEE ESTATES 1ST ADDITION AND UNPLATTED LAND, according to the plat thereof, recorded in Book 9 of Plats, page 6, records of Bonner County, Idaho.**

**Parcel 32**

**Lot 1, Block 2, GOLDEN TEE ESTATES 8TH ADDITION, according to the plat thereof, recorded in Book 9 of Plats, page 7, records of Bonner County, Idaho.**

**Parcel 36**

**Lots 4A, Block 1, REPLAT OF LOTS 1 THROUGH 4, BLOCK 1 AND BLOCK 16A, REPLAT OF BLOCKS 15 & 16 OF THE REPLAT OF GOLDEN TEE ESTATES & GOLDEN TEE ESTATES 1ST ADDITION, according to the plat thereof, recorded in Book 9 of Plats, page 82, records of Bonner County, Idaho.**

**Parcel 41**

**Lot 12, Block 4 of GOLDEN TEE ESTATES 3rd ADDITION, according to the plat thereof, recorded in Book 8 of Plats, page 78, records of Bonner County, Idaho.**

**Parcel 42**

Lot 11, Block 4 of GOLDEN TEE ESTATES 3rd ADDITION, according to the plat thereof, recorded in Book 8 of Plats, page 78, records of Bonner County, Idaho.

**Parcel 43**

Lot 9, Block 4 of GOLDEN TEE ESTATES 3rd ADDITION, according to the plat thereof, recorded in Book 8 of Plats, page 78, records of Bonner County, Idaho.

**Parcel 44**

Lot 8, Block 4 of GOLDEN TEE ESTATES 3rd ADDITION, according to the plat thereof, recorded in Book 8 of Plats, page 78, records of Bonner County, Idaho.

**Parcel 45**

Lot 7, Block 4 of GOLDEN TEE ESTATES 3rd ADDITION, according to the plat thereof, recorded in Book 8 of Plats, page 78, records of Bonner County, Idaho.

**Parcel 46**

Lot 6, Block 4 of GOLDEN TEE ESTATES 3rd ADDITION, according to the plat thereof, recorded in Book 8 of Plats, page 78, records of Bonner County, Idaho.

**Parcel 47**

Lot 5, Block 4 of GOLDEN TEE ESTATES 3rd ADDITION, according to the plat thereof, recorded in Book 8 of Plats, page 78, records of Bonner County, Idaho.

**Parcel 48**

Lot 4, Block 4 of GOLDEN TEE ESTATES 3rd ADDITION, according to the plat thereof, recorded in Book 8 of Plats, page 78, records of Bonner County, Idaho.

**Parcel 49**

Lot 3, Block 4 of GOLDEN TEE ESTATES 3rd ADDITION, according to the plat thereof, recorded in Book 8 of Plats, page 78, records of Bonner County, Idaho.

**Parcel 50**

Lot 2, Block 4 of GOLDEN TEE ESTATES 3rd ADDITION, according to the plat thereof, recorded in Book 8 of Plats, page 78, records of Bonner County, Idaho.



**Parcel 51**

Lot 1, Block 4 of GOLDEN TEE ESTATES 3rd ADDITION, according to the plat thereof, recorded in Book 8 of Plats, page 78, records of Bonner County, Idaho.

**Parcel 52**

Lot 14, Block 1 of GOLDEN TEE ESTATES 3rd ADDITION, according to the plat thereof, recorded in Book 8 of Plats, page 78, records of Bonner County, Idaho.

**Parcel 53**

Lot 13, Block 1 of GOLDEN TEE ESTATES 3rd ADDITION, according to the plat thereof, recorded in Book 8 of Plats, page 78, records of Bonner County, Idaho.

**Parcel 54**

Lot 12, Block 1 of GOLDEN TEE ESTATES 3rd ADDITION, according to the plat thereof, recorded in Book 8 of Plats, page 78, records of Bonner County, Idaho.

**Parcel 55**

Lot 11, Block 1 of GOLDEN TEE ESTATES 3rd ADDITION, according to the plat thereof, recorded in Book 8 of Plats, page 78, records of Bonner County, Idaho.

**Parcel 56**

Lot 10, Block 1 of GOLDEN TEE ESTATES 3rd ADDITION, according to the plat thereof, recorded in Book 8 of Plats, page 78, records of Bonner County, Idaho.

**Parcel 57**

Lot 9, Block 1 of GOLDEN TEE ESTATES 3rd ADDITION, according to the plat thereof, recorded in Book 8 of Plats, page 78, records of Bonner County, Idaho.

**Parcel 58**

Lot 8, Block 1 of GOLDEN TEE ESTATES 3rd ADDITION, according to the plat thereof, recorded in Book 8 of Plats, page 78, records of Bonner County, Idaho.

**Parcel 59**

Lot 7, Block 1 of GOLDEN TEE ESTATES 3rd ADDITION, according to the plat thereof, recorded in Book 8 of Plats, page 78, records of Bonner County, Idaho.

**Parcel 60**

**Lot 8, Block 3 of GOLDEN TEE ESTATES 3rd ADDITION, according to the plat thereof, recorded in Book 8 of Plats, page 78, records of Bonner County, Idaho.**

**Parcel 61**

**Lot 7, Block 3 of GOLDEN TEE ESTATES 3rd ADDITION, according to the plat thereof, recorded in Book 8 of Plats, page 78, records of Bonner County, Idaho.**

**Parcel 62**

**Lot 6, Block 3 of GOLDEN TEE ESTATES 3rd ADDITION, according to the plat thereof, recorded in Book 8 of Plats, page 78, records of Bonner County, Idaho.**

**Parcel 63**

**Lot 5, Block 3 of GOLDEN TEE ESTATES 3rd ADDITION, according to the plat thereof, recorded in Book 8 of Plats, page 78, records of Bonner County, Idaho.**

**Parcel 64**

**Lot 4, Block 3 of GOLDEN TEE ESTATES 3rd ADDITION, according to the plat thereof, recorded in Book 8 of Plats, page 78, records of Bonner County, Idaho.**

**Parcel 65**

**Lot 3, Block 3 of GOLDEN TEE ESTATES 3rd ADDITION, according to the plat thereof, recorded in Book 8 of Plats, page 78, records of Bonner County, Idaho.**

**Parcel 67**

**Lot 1, Block 3 of GOLDEN TEE ESTATES 3rd ADDITION, according to the plat thereof, recorded in Book 8 of Plats, page 78, records of Bonner County, Idaho.**

**Parcel 68**

**All that portion of Government Lots 2, 3, 4, 5, 6, 7 8 and 9; the Southwest Quarter of the Northeast Quarter; and the South half of the Northwest quarter of Section 2, Township 57 North, Range 1 West of the Boise Meridian, Bonner County, Idaho, lying South of State Highway No. 200 and lying North and East of the Northern Pacific Railroad (now Montana Rail Link) right of way.**

**LESS that portion of Section 2, Township 57 North, Range 1 West of the Boise Meridian, Bonner County, Idaho, being that property described in Instrument No. 592059 and more particularly described as follows:**

Beginning at a right of way monument on the South right of way of State Highway No. 200, from which the Northwest corner of said Section 2 bears North 25° 54' 43" West, 798.00 feet (record = North 26° 28' 08" West, 798.11 feet; Thence along the South right of way of the Highway, North 68° 35' 39" East, 266.10 feet; Thence continuing along the Highway right of way, on a curve to the left (radial bearing = North 14° 03' 28" West) having a central angle of 00° 08' 55" and a radius of 5799.58 feet for an arc distance of 15.03 feet (chord = North 75° 52' 05" East, 15.03 feet - total distance along right of way from point of beginning 281.13 feet - record = 281.13 feet); Thence leaving said right of way South 00° 04' 10" West, 725.53 feet; Thence North 89° 14' 40" West, 330.00 feet; Thence North 00° 03' 26" West 607.20 feet, to the Southerly right of way of State Highway No. 200; Thence along said right of way North 79° 11' 55" East, 70.38 feet to the true point of beginning.

EXCEPTING therefrom all of the above described properties, any portion lying within the bounds of the following plats:

Replat of Golden Tee Estates and Golden Tee Estates 1st Addition and Unplatted land, recorded in Book 8 of Plats, Page 77,  
Golden Tee Estates 2nd Addition, recorded in Book 8 of Plats, Page 79,  
Golden Tee Estates 3rd Addition, recorded in Book 8 of Plats, Page 78,  
Golden Tee Estates 4th Addition, recorded in Book 8 of Plats, Page 80,  
Golden Tee Estates 5th Addition, recorded in Book 8 of Plats, Page 81, a n d  
Golden Tee Estates 7<sup>th</sup> Addition, recorded in Book 9 of Plats, Page 13, all in the records of Bonner County, Idaho.

#### Parcel 69

All that portion of Government Lot 4 in Section 31, Township 58 North, Range 1 East, Boise Meridian, Bonner County, Idaho, lying South of State Highway 200.

#### Parcel 70

That portion of Government Lots 5, 6, 9, and 10; the Southeast quarter of the Northwest quarter; and the East half of the Southwest quarter; all in Section 6, Township 57 North, Range 1 East of the Boise Meridian, Bonner County, Idaho lying East GOLDEN TEE ESTATES 4<sup>TH</sup> ADDITION, according to the plat thereof, recorded in Book 8 of Plats, page 80, records of Bonner County, Idaho, East of GOLDEN TEE ESTATES 5<sup>TH</sup> ADDITION, according to the plat thereof, recorded in Book 8 of Plats, page 81, records of Bonner County, Idaho, North of GOLDEN TEE ESTATES 7<sup>TH</sup> ADDITION, according to the plat thereof, recorded in Book 9 of Plats, page 13, records of Bonner County, Idaho and North of GOLDEN TEE ESTATES 6<sup>TH</sup> ADDITION, according to the plat thereof, recorded in Book 8 of Plats, page 82, records of Bonner County, Idaho.

LESS that property described in Instrument No. 22533, records of Bonner County, Idaho, and described as follows: Beginning at the North quarter corner of said Section 6, Township 57 North, Range 1 East of the Boise Meridian, Bonner County, Idaho; Thence South 1669.70 feet to Paek River and the True Point of Beginning; Thence South 66° 47' West, 203 feet; Thence South 69° 54' West 165.3 feet; Thence South 79° 56' West, 242.5 feet; Thence South 01° 11' East, 146 feet; Thence South 25° 18' East, 118.20 feet; Thence South 54° 29' East, 137.2 feet; Thence South 68° 10' East, 267.1 feet; Thence North 535.6 feet to a point 1669.7 feet South of the North quarter corner of Section 6.

LESS a tract of land in Government Lot 6 and the Southeast quarter of the Northwest quarter of Section 6, Township 57 North, Range 1 East of the Boise Meridian, Bonner County, Idaho, being that property identified as Tract No. Q-1755-2 in Instrument No. 42975 and more particularly described as follows: Beginning at a point on the Southerly right of way of State Highway No. 200 which is South 55° 03' 21" East, 2460.29 feet from the Northwest corner of said Section 6 (record South 55° 14' East, 2451.3); Thence South 14° 53' 00" East, 223.22 feet (record); Thence South 04° 43' 00" East, 640.00 feet (record); Thence South 39° 48' 00" East, 430.00 feet (record); Thence South 30° 28' 00" East, 387.49 feet (record = 500 feet plus or minus) to the East line of the Southeast quarter of the Northwest quarter of said Section 6.

**TOGETHER WITH any portion of the Old Highway right of way abandonment described in that certain Quitclaim Deed, executed by the State of Idaho. As Instrument No.696025 and recorded on January 11, 2006, lying within the bounds of the above described property.**

**Parcel 71**

**That portion of Government Lots 10 and 11; and the East half of the Southwest quarter; all in Section 6, Township 57 North, Range 1 East of the Boise Meridian, Bonner County, Idaho lying South of GOLDEN TEE ESTATES 5<sup>TH</sup> ADDITION, according to the plat thereof, recorded in Book 8 of Plats, page 81, records of Bonner County, Idaho, South of GOLDEN TEE ESTATES 7<sup>TH</sup> ADDITION, according to the plat thereof, recorded in Book 9 of Plats, page 13, records of Bonner County, Idaho and South of GOLDEN TEE ESTATES 6<sup>TH</sup> ADDITION, according to the plat thereof, recorded in Book 8 of Plats, page 82, records of Bonner County, Idaho.**

**Parcel 72**

**Lot 2, Block 2 of GOLDEN TEE ESTATES 2<sup>nd</sup> ADDITION, according to the plat thereof, recorded in Book 8 of Plats, page 79, records of Bonner County, Idaho.**

**Parcel 73**

**Lot 3, Block 2 of GOLDEN TEE ESTATES 2<sup>nd</sup> ADDITION, according to the plat thereof, recorded in Book 8 of Plats, page 79, records of Bonner County, Idaho.**

**Parcel 74**

**Lot 5, Block 2 of GOLDEN TEE ESTATES 2<sup>nd</sup> ADDITION, according to the plat thereof, recorded in Book 8 of Plats, page 79, records of Bonner County, Idaho.**

**Parcel 75**

**Lot 8, Block 2 of GOLDEN TEE ESTATES 2<sup>nd</sup> ADDITION, according to the plat thereof, recorded in Book 8 of Plats, page 79, records of Bonner County, Idaho.**

**Parcel 76**

**Lot 8, Block 1 of GOLDEN TEE ESTATES 2<sup>nd</sup> ADDITION, according to the plat thereof, recorded in Book 8 of Plats, page 79, records of Bonner County, Idaho.**

**Parcel 77**

**Lot 7, Block 1 of GOLDEN TEE ESTATES 2<sup>nd</sup> ADDITION, according to the plat thereof, recorded in Book 8 of Plats, page 79, records of Bonner County, Idaho.**

**Parcel 78**

**Lot 6, Block 1 of GOLDEN TEE ESTATES 2<sup>nd</sup> ADDITION, according to the plat thereof, recorded in Book 8 of Plats, page 79, records of Bonner County, Idaho.**

**Parcel 79**

**Lot 5, Block 1 of GOLDEN TEE ESTATES 2<sup>nd</sup> ADDITION, according to the plat thereof, recorded in Book 8 of Plats, page 79, records of Bonner County, Idaho.**

**Parcel 80**

**Lot 4, Block 1 of GOLDEN TEE ESTATES 2<sup>nd</sup> ADDITION, according to the plat thereof, recorded in Book 8 of Plats, page 79, records of Bonner County, Idaho.**

**Parcel 81**

**Lot 2, Block 1 of GOLDEN TEE ESTATES 2<sup>nd</sup> ADDITION, according to the plat thereof, recorded in Book 8 of Plats, page 79, records of Bonner County, Idaho.**

**Parcel 82**

**Lot 1, Block 1 of GOLDEN TEE ESTATES 2<sup>nd</sup> ADDITION, according to the plat thereof, recorded in Book 8 of Plats, page 79, records of Bonner County, Idaho.**

**Parcel 83**

**Lot 9, Block 1 of GOLDEN TEE ESTATES 2<sup>nd</sup> ADDITION, according to the plat thereof, recorded in Book 8 of Plats, page 79, records of Bonner County, Idaho.**

**Parcel 84**

**Lot 9, Block 2 of GOLDEN TEE ESTATES 2<sup>nd</sup> ADDITION, according to the plat thereof, recorded in Book 8 of Plats, page 79, records of Bonner County, Idaho.**

**Parcel 85**

**Lot 1, Block 2 of GOLDEN TEE ESTATES 3<sup>rd</sup> ADDITION, according to the plat thereof, recorded in Book 8 of Plats, page 78, records of Bonner County, Idaho.**

**Parcel 86**

**Lot 5, Block 1 of GOLDEN TEE ESTATES 3<sup>rd</sup> ADDITION, according to the plat thereof, recorded in Book 8 of Plats, page 78, records of Bonner County, Idaho.**

**Parcel 87**

**Lot 10, Block 7 of GOLDEN TEE ESTATES 3<sup>rd</sup> ADDITION, according to the plat thereof, recorded in Book 8 of Plats, page 78, records of Bonner County, Idaho.**

**Parcel 88**

**Lot 1, Block 8 of GOLDEN TEE ESTATES 3<sup>rd</sup> ADDITION, according to the plat thereof, recorded in Book 8 of Plats, page 78, records of Bonner County, Idaho.**

**Parcel 89**

**Lot 4, Block 8 of GOLDEN TEE ESTATES 3<sup>rd</sup> ADDITION, according to the plat thereof, recorded in Book 8 of Plats, page 78, records of Bonner County, Idaho.**

**Parcel 90**

**Lot 2, Block 8 of GOLDEN TEE ESTATES 3<sup>rd</sup> ADDITION, according to the plat thereof, recorded in Book 8 of Plats, page 78, records of Bonner County, Idaho.**

**Parcel 91**

**Lot 5, Block 8 of GOLDEN TEE ESTATES 3<sup>rd</sup> ADDITION, according to the plat thereof, recorded in Book 8 of Plats, page 78, records of Bonner County, Idaho.**

**Parcel 92**

**Lot 6, Block 8 of GOLDEN TEE ESTATES 3<sup>rd</sup> ADDITION, according to the plat thereof, recorded in Book 8 of Plats, page 78, records of Bonner County, Idaho.**

**Parcel 93**

**Lot 6, Block 7 of GOLDEN TEE ESTATES 3<sup>rd</sup> ADDITION, according to the plat thereof, recorded in Book 8 of Plats, page 78, records of Bonner County, Idaho.**

**Parcel 94**

**Lot 2, Block 5 of GOLDEN TEE ESTATES 3<sup>rd</sup> ADDITION, according to the plat thereof, recorded in Book 8 of Plats, page 78, records of Bonner County, Idaho.**

**Parcel 95**

**Lot 1, Block 5 of GOLDEN TEE ESTATES 3<sup>rd</sup> ADDITION, according to the plat thereof, recorded in Book 8 of Plats, page 78, records of Bonner County, Idaho.**

**Parcel 96**

**Lot 10, Block 4 of GOLDEN TEE ESTATES 3<sup>rd</sup> ADDITION, according to the plat thereof, recorded in Book 8 of Plats, page 78, records of Bonner County, Idaho.**

**Parcel 97**

**Lot 17, Block 1 of GOLDEN TEE ESTATES 3<sup>rd</sup> ADDITION, according to the plat thereof, recorded in Book 8 of Plats, page 78, records of Bonner County, Idaho.**

**Parcel 98**

**Lot 16, Block 1 of GOLDEN TEE ESTATES 3<sup>rd</sup> ADDITION, according to the plat thereof, recorded in Book 8 of Plats, page 78, records of Bonner County, Idaho.**

**Parcel 99**

**Lot 4, Block 6 of GOLDEN TEE ESTATES 3<sup>rd</sup> ADDITION, according to the plat thereof, recorded in Book 8 of Plats, page 78, records of Bonner County, Idaho.**

**Parcel 100**

**Lot 3, Block 6 of GOLDEN TEE ESTATES 3<sup>rd</sup> ADDITION, according to the plat thereof, recorded in Book 8 of Plats, page 78, records of Bonner County, Idaho.**

**Parcel 101**

**Lot 15, Block 1 of GOLDEN TEE ESTATES 3<sup>rd</sup> ADDITION, according to the plat thereof, recorded in Book 8 of Plats, page 78, records of Bonner County, Idaho.**

**Parcel 102**

**Lot 6, Block 10 of GOLDEN TEE ESTATES 3<sup>rd</sup> ADDITION, according to the plat thereof, recorded in Book 8 of Plats, page 78, records of Bonner County, Idaho.**

**Parcel 103**

**Lot 10, Block 10 of GOLDEN TEE ESTATES 3<sup>rd</sup> ADDITION, according to the plat thereof, recorded in Book 8 of Plats, page 78, records of Bonner County, Idaho.**

**Parcel 104**

**Lot 2, Block 11 of GOLDEN TEE ESTATES 3<sup>rd</sup> ADDITION, according to the plat thereof, recorded in Book 8 of Plats, page 78, records of Bonner County, Idaho.**

**Parcel 105**

**Lot 3, Block 9 of GOLDEN TEE ESTATES 3<sup>rd</sup> ADDITION, according to the plat thereof, recorded in Book 8 of Plats, page 78, records of Bonner County, Idaho.**

**Parcel 106**

**Lot 8, Block 5 of GOLDEN TEE ESTATES 3<sup>rd</sup> ADDITION, according to the plat thereof, recorded in Book 8 of Plats, page 78, records of Bonner County, Idaho.**

**Parcel 107**

**Lot 6, Block 1 of GOLDEN TEE ESTATES 3<sup>rd</sup> ADDITION, according to the plat thereof, recorded in Book 8 of Plats, page 78, records of Bonner County, Idaho.**

**Parcel 108**

**Lot 5, Block 9 of GOLDEN TEE ESTATES 3<sup>rd</sup> ADDITION, according to the plat thereof, recorded in Book 8 of Plats, page 78, records of Bonner County, Idaho.**

**Parcel 109**

**Lot 10, Block 9 of GOLDEN TEE ESTATES 3<sup>rd</sup> ADDITION, according to the plat thereof, recorded in Book 8 of Plats, page 78, records of Bonner County, Idaho.**

**Parcel 110**

**Lot 6, Block 1 of GOLDEN TEE ESTATES 4<sup>TH</sup> ADDITION, according to the plat thereof, recorded in Book 8 of Plats, page 80, records of Bonner County, Idaho.**

**Parcel 111**

**Lot 1, Block 5 of GOLDEN TEE ESTATES 4<sup>TH</sup> ADDITION, according to the plat thereof, recorded in Book 8 of Plats, page 80, records of Bonner County, Idaho.**

**Parcel 112**

**Lot 5, Block 5 of GOLDEN TEE ESTATES 4<sup>TH</sup> ADDITION, according to the plat thereof, recorded in Book 8 of Plats, page 80, records of Bonner County, Idaho.**

**Parcel 113**

**Lot 4, Block 4 of GOLDEN TEE ESTATES 4<sup>TH</sup> ADDITION, according to the plat thereof, recorded in Book 8 of Plats, page 80, records of Bonner County, Idaho.**

**Parcel 114**

**Lot 3, Block 4 of GOLDEN TEE ESTATES 4<sup>TH</sup> ADDITION, according to the plat thereof, recorded in Book 8 of Plats, page 80, records of Bonner County, Idaho.**



**Parcel 115**

Lot 6, Block 4 of GOLDEN TEE ESTATES 4<sup>TH</sup> ADDITION, according to the plat thereof, recorded in Book 8 of Plats, page 80, records of Bonner County, Idaho.

**Parcel 116**

Lot 8, Block 4 of GOLDEN TEE ESTATES 4<sup>TH</sup> ADDITION, according to the plat thereof, recorded in Book 8 of Plats, page 80, records of Bonner County, Idaho.

**Parcel 117**

Lot 9, Block 4 of GOLDEN TEE ESTATES 4<sup>TH</sup> ADDITION, according to the plat thereof, recorded in Book 8 of Plats, page 80, records of Bonner County, Idaho.

**Parcel 118**

Lot 2, Block 4 of GOLDEN TEE ESTATES 4<sup>TH</sup> ADDITION, according to the plat thereof, recorded in Book 8 of Plats, page 80, records of Bonner County, Idaho.

**Parcel 119**

Lot 1, Block 4 of GOLDEN TEE ESTATES 4<sup>TH</sup> ADDITION, according to the plat thereof, recorded in Book 8 of Plats, page 80, records of Bonner County, Idaho.

**Parcel 120**

Lot 1, Block 3 of GOLDEN TEE ESTATES 4<sup>TH</sup> ADDITION, according to the plat thereof, recorded in Book 8 of Plats, page 80, records of Bonner County, Idaho.

**Parcel 122**

Lot 1, Block 1 of GOLDEN TEE ESTATES 4<sup>TH</sup> ADDITION, according to the plat thereof, recorded in Book 8 of Plats, page 80, records of Bonner County, Idaho.

**Parcel 123**

Lot 1, Block 1, GOLDEN TEE ESTATES 5<sup>TH</sup> ADDITION, according to the plat thereof, recorded in Book 8 of Plats, page 81, records of Bonner County, Idaho.

**Parcel 124**

Lot 5, Block 1, GOLDEN TEE ESTATES 5<sup>TH</sup> ADDITION, according to the plat thereof, recorded in Book 8 of Plats, page 81, records of Bonner County, Idaho.

**Parcel 125**

**Lot 7, Block 1, GOLDEN TEE ESTATES 5<sup>TH</sup> ADDITION, according to the plat thereof, recorded in Book 8 of Plats, page 81, records of Bonner County, Idaho.**

**Parcel 126**

**Lot 9, Block 1, GOLDEN TEE ESTATES 5<sup>TH</sup> ADDITION, according to the plat thereof, recorded in Book 8 of Plats, page 81, records of Bonner County, Idaho.**

**Parcel 127**

**Lot 11, Block 2, GOLDEN TEE ESTATES 5<sup>TH</sup> ADDITION, according to the plat thereof, recorded in Book 8 of Plats, page 81, records of Bonner County, Idaho.**

**Parcel 128**

**Lot 9, Block 2, GOLDEN TEE ESTATES 5<sup>TH</sup> ADDITION, according to the plat thereof, recorded in Book 8 of Plats, page 81, records of Bonner County, Idaho.**

**Parcel 129**

**Lot 8, Block 2, GOLDEN TEE ESTATES 5<sup>TH</sup> ADDITION, according to the plat thereof, recorded in Book 8 of Plats, page 81, records of Bonner County, Idaho.**

**Parcel 130**

**Lot 5, Block 2, GOLDEN TEE ESTATES 5<sup>TH</sup> ADDITION, according to the plat thereof, recorded in Book 8 of Plats, page 81, records of Bonner County, Idaho.**

**Parcel 131**

**Lot 1, Block 2, GOLDEN TEE ESTATES 5<sup>TH</sup> ADDITION, according to the plat thereof, recorded in Book 8 of Plats, page 81, records of Bonner County, Idaho.**

**Parcel 132**

**Lot 6, Block 1, GOLDEN TEE ESTATES 5<sup>TH</sup> ADDITION, according to the plat thereof, recorded in Book 8 of Plats, page 81, records of Bonner County, Idaho.**

**Parcel 133**

**Lot 3, Block 2, GOLDEN TEE ESTATES 5<sup>TH</sup> ADDITION, according to the plat thereof, recorded in Book 8 of Plats, page 81, records of Bonner County, Idaho.**

**Parcel 134**

**Lot 4, Block 4 of GOLDEN TEE ESTATES 6<sup>TH</sup> ADDITION, according to the plat thereof, recorded in Book 8 of Plats, page 82, records of Bonner County, Idaho.**

**Parcel 135**

**Lot 3, Block 4 of GOLDEN TEE ESTATES 6<sup>TH</sup> ADDITION, according to the plat thereof, recorded in Book 8 of Plats, page 82, records of Bonner County, Idaho.**

**Parcel 136**

**Lot 2, Block 4 of GOLDEN TEE ESTATES 6<sup>TH</sup> ADDITION, according to the plat thereof, recorded in Book 8 of Plats, page 82, records of Bonner County, Idaho.**

**Parcel 137**

**Lot 1, Block 3 of GOLDEN TEE ESTATES 6<sup>TH</sup> ADDITION, according to the plat thereof, recorded in Book 8 of Plats, page 82, records of Bonner County, Idaho.**

**Parcel 138**

**Lot 4, Block 2 of GOLDEN TEE ESTATES 6<sup>TH</sup> ADDITION, according to the plat thereof, recorded in Book 8 of Plats, page 82, records of Bonner County, Idaho.**

**Parcel 139**

**Lot 3, Block 2 of GOLDEN TEE ESTATES 6<sup>TH</sup> ADDITION, according to the plat thereof, recorded in Book 8 of Plats, page 82, records of Bonner County, Idaho.**

**Parcel 140**

**Lot 2, Block 2 of GOLDEN TEE ESTATES 6<sup>TH</sup> ADDITION, according to the plat thereof, recorded in Book 8 of Plats, page 82, records of Bonner County, Idaho.**

**Parcel 141**

**Lot 5, Block 4 of GOLDEN TEE ESTATES 6<sup>TH</sup> ADDITION, according to the plat thereof, recorded in Book 8 of Plats, page 82, records of Bonner County, Idaho.**

**Parcel 142**

**Lot 1, Block 4 of GOLDEN TEE ESTATES 6<sup>TH</sup> ADDITION, according to the plat thereof, recorded in Book 8 of Plats, page 82, records of Bonner County, Idaho.**

Parcel 143

Lot 5, Block 2 of GOLDEN TEE ESTATES 6<sup>TH</sup> ADDITION, according to the plat thereof, recorded in Book 8 of Plats, page 82, records of Bonner County, Idaho.

Parcel 144

Lot 8, Block 1 of GOLDEN TEE ESTATES 6<sup>TH</sup> ADDITION, according to the plat thereof, recorded in Book 8 of Plats, page 82, records of Bonner County, Idaho.

Parcel 145

Lot 2, Block 1 of GOLDEN TEE ESTATES 6<sup>TH</sup> ADDITION, according to the plat thereof, recorded in Book 8 of Plats, page 82, records of Bonner County, Idaho.

Parcel 146

Lot 1, Block 1 of GOLDEN TEE ESTATES 7<sup>TH</sup> ADDITION, according to the plat thereof, recorded in Book 9 of Plats, page 13, records of Bonner County, Idaho.

Parcel 147

Lot 2, Block 1 of GOLDEN TEE ESTATES 7<sup>TH</sup> ADDITION, according to the plat thereof, recorded in Book 9 of Plats, page 13, records of Bonner County, Idaho.

Parcel 148

Lot 1, Block 2 of GOLDEN TEE ESTATES 7<sup>TH</sup> ADDITION, according to the plat thereof, recorded in Book 9 of Plats, page 13, records of Bonner County, Idaho.

Parcel 149

Lot 2, Block 2 of GOLDEN TEE ESTATES 7<sup>TH</sup> ADDITION, according to the plat thereof, recorded in Book 9 of Plats, page 13, records of Bonner County, Idaho.

Parcel 150

Lot 4, Block 2 of GOLDEN TEE ESTATES 7<sup>TH</sup> ADDITION, according to the plat thereof, recorded in Book 9 of Plats, page 13, records of Bonner County, Idaho.

Parcel 151

Lot 6, Block 2 of GOLDEN TEE ESTATES 7<sup>TH</sup> ADDITION, according to the plat thereof, recorded in Book 9 of Plats, page 13, records of Bonner County, Idaho.

**Parcel 152**

**Lot 5, Block 2 of GOLDEN TEE ESTATES 7<sup>TH</sup> ADDITION, according to the plat thereof, recorded in Book 9 of Plats, page 13, records of Bonner County, Idaho.**

**Parcel 153**

**Lot 8, Block 2 of GOLDEN TEE ESTATES 7<sup>TH</sup> ADDITION, according to the plat thereof, recorded in Book 9 of Plats, page 13, records of Bonner County, Idaho.**

**Parcel 154**

**Lot 9, Block 2 of GOLDEN TEE ESTATES 7<sup>TH</sup> ADDITION, according to the plat thereof, recorded in Book 9 of Plats, page 13, records of Bonner County, Idaho.**

**Parcel 155**

**Lot 7, Block 1 of GOLDEN TEE ESTATES 7<sup>TH</sup> ADDITION, according to the plat thereof, recorded in Book 9 of Plats, page 13, records of Bonner County, Idaho.**

**Parcel 156**

**Lot 5, Block 1 of GOLDEN TEE ESTATES 7<sup>TH</sup> ADDITION, according to the plat thereof, recorded in Book 9 of Plats, page 13, records of Bonner County, Idaho.**

**Parcel 157**

**Lot 6, Block 1 of GOLDEN TEE ESTATES 7<sup>TH</sup> ADDITION, according to the plat thereof, recorded in Book 9 of Plats, page 13, records of Bonner County, Idaho.**

**Parcel 158**

**Lot 3, Block 1 of GOLDEN TEE ESTATES 7<sup>TH</sup> ADDITION, according to the plat thereof, recorded in Book 9 of Plats, page 13, records of Bonner County, Idaho.**

**Parcel 159**

**Tract 1**

**Block 5A of REPLAT OF GOLDEN TEE ESTATES AND GOLDEN TEE ESTATES 1<sup>ST</sup> ADDITION AND UNPLATTED LAND, according to the plat thereof, recorded in Book 8 of Plats, page 77, records of Bonner County, Idaho.**

**Tract 2**

**Lot 3A, Block 12 of REPLAT OF GOLDEN TEE ESTATES AND GOLDEN TEE ESTATES 1<sup>ST</sup> ADDITION AND UNPLATTED LAND, according to the plat thereof, recorded in Book 8 of Plats, page 77, records of Bonner County, Idaho.**

**Tract 3**

**Lot 1A, Block 15 of A REPLAT OF BLOCKS 15 AND 16 OF THE REPLAT OF GOLDEN TEE ESTATES & GOLDEN TEE ESTATES 1<sup>ST</sup> ADDITION AND UNPLATTED LAND, according to the plat thereof, recorded in Book 9 of Plats, page 5, records of Bonner County, Idaho.**

**Tract 4**

**Block 16A of A REPLAT OF BLOCKS 15 AND 16 OF THE REPLAT OF GOLDEN TEE ESTATES & GOLDEN TEE ESTATES 1<sup>ST</sup> ADDITION AND UNPLATTED LAND, according to the plat thereof, recorded in Book 9 of Plats, page 5, records of Bonner County, Idaho.**

**Tract 5**

**Lot 1A, Block 12 of REPLAT OF GOLDEN TEE ESTATES AND GOLDEN TEE ESTATES 1<sup>ST</sup> ADDITION AND UNPLATTED LAND, according to the plat thereof, recorded in Book 8 of Plats, page 77, records of Bonner County, Idaho.**

**Tract 6**

**Lot 1A, Block 11 of REPLAT OF GOLDEN TEE ESTATES AND GOLDEN TEE ESTATES 1<sup>ST</sup> ADDITION AND UNPLATTED LAND, according to the plat thereof, recorded in Book 8 of Plats, page 77, records of Bonner County, Idaho.**

**Tract 7**

**Lot 2A, Block 12 of REPLAT OF GOLDEN TEE ESTATES AND GOLDEN TEE ESTATES 1<sup>ST</sup> ADDITION AND UNPLATTED LAND, according to the plat thereof, recorded in Book 8 of Plats, page 77, records of Bonner County, Idaho.**

**Tract 8**

**Lot 2A, Block 15 of A REPLAT OF BLOCKS 15 AND 16 OF THE REPLAT OF GOLDEN TEE ESTATES & GOLDEN TEE ESTATES 1<sup>ST</sup> ADDITION AND UNPLATTED LAND, according to the plat thereof, recorded in Book 9 of Plats, page 5, records of Bonner County, Idaho.**

**Tract 9**

**Lot 1, Block 14A of REPLAT OF GOLDEN TEE ESTATES AND GOLDEN TEE ESTATES 1<sup>ST</sup> ADDITION AND UNPLATTED LAND, according to the plat thereof, recorded in Book 8 of Plats, page 77, records of Bonner County, Idaho.**

**Tract 10**

**Lot 1, Block 17 of REPLAT OF GOLDEN TEE ESTATES AND GOLDEN TEE ESTATES 1<sup>ST</sup> ADDITION AND UNPLATTED LAND, according to the plat thereof, recorded in Book 8 of Plats, page 77, records of Bonner County, Idaho.**

**Tract 11**

**Block 18 of REPLAT OF GOLDEN TEE ESTATES AND GOLDEN TEE ESTATES 1<sup>ST</sup> ADDITION AND UNPLATTED LAND, according to the plat thereof, recorded in Book 8 of Plats, page 77, records of Bonner County, Idaho.**

**Tract 12**

**All that portion of the Southeast Quarter in Section 36, Township 58 North, Range 1 West, Boise Meridian, Bonner County, Idaho, lying South of State Highway 200 and lying Easterly of Lot 1, Block 17 of REPLAT OF GOLDEN TEE ESTATES AND GOLDEN TEE ESTATES 1<sup>ST</sup> ADDITION AND UNPLATTED LAND, according to the plat thereof, recorded in Book 8 of Plats, page 77, records of Bonner County, Idaho.**

**LESS the following described property:**

**A tract of land in the Southeast quarter of Section 36, Township 58 North, Range 1 West of the Boise Meridian, Bonner County, Idaho, being that property described in Instrument No. 92981, records of Bonner County, Idaho and more particularly described as follows:**

Commencing at the Southeast corner of said Section 36; Thence along the East line of Section 36, North 00° 08' 06" East, 460.00 feet; Thence perpendicular to the East line of the Section, North 89° 51' 54" West, 568.00 feet to the true point of beginning; Thence South 47° 08' 06" West, 250.00 feet; Thence South 42° 51' 54" East, 348.50 feet; Thence North 47° 48' 06" East, 250.00 feet; Thence North 42° 51' 54" West, 348.50 feet to the true point of beginning.

**Parcel 163**

**Tract 1**

Lot 21A, Block 2, of REPLAT OF LOTS 20 AND 21, BLOCK 2 REPLAT OF GOLDEN TEE ESTATES & GOLDEN TEE ESTATES 1ST ADDITION, according to the plat thereof, recorded in Book 9 of Plats, page 81, records of Bonner County, Idaho.

**Tract 2**

Lot 5A, Block 4 of REPLAT OF GOLDEN TEE ESTATES AND GOLDEN TEE ESTATES 1<sup>ST</sup> ADDITION AND UNPLATTED LAND, according to the plat thereof, recorded in Book 8 of Plats, page 77, records of Bonner County, Idaho.

**Tract 3**

Lot 1, Block 19 of REPLAT OF GOLDEN TEE ESTATES AND GOLDEN TEE ESTATES 1<sup>ST</sup> ADDITION AND UNPLATTED LAND, according to the plat thereof, recorded in Book 8 of Plats, page 77, records of Bonner County, Idaho.

**Tract 4**

Lot 13A, Block 13 of REPLAT OF GOLDEN TEE ESTATES AND GOLDEN TEE ESTATES 1<sup>ST</sup> ADDITION AND UNPLATTED LAND, according to the plat thereof, recorded in Book 8 of Plats, page 77, records of Bonner County, Idaho.

**Tract 5**

Lot 2, Block 19 of REPLAT OF GOLDEN TEE ESTATES AND GOLDEN TEE ESTATES 1<sup>ST</sup> ADDITION AND UNPLATTED LAND, according to the plat thereof, recorded in Book 8 of Plats, page 77, records of Bonner County, Idaho.

**Tract 6**

Lot 1, Block 2 of GOLDEN TEE ESTATES 2<sup>ND</sup> ADDITION, according to the plat thereof, recorded in Book 8 of Plats, page 79, records of Bonner County, Idaho.

**Parcel 177**

**Tract 1**

Alpenrose Lane and that portion of North Idaho Club Drive as shown on the plat of REPLAT OF GOLDEN TEE ESTATES AND GOLDEN TEE ESTATES 1<sup>ST</sup> ADDITION AND UNPLATTED LAND, according to the plat thereof, recorded in Book 8 of Plats, page 77, records of Bonner County, Idaho, lying within Section 36, Township 58 North Range 1 West of the Boise Meridian, Bonner County, Idaho and said North Idaho Club Drive as shown on GOLDEN TEE ESTATES 8TH ADDITION, according to the plat thereof, recorded in Book 9 of Plats, page 7, records of Bonner County, Idaho.

**Tract 2**

Golden Tee Drive, now Gracie Lane, as shown on the plat of GOLDEN TEE ESTATES 1<sup>ST</sup> ADDITION PLANNED UNIT DEVELOPMENT (PHASE TWO), according to the plat thereof, recorded in Book 6 of Plats, Page 114, records of Bonner County, Idaho.

**Tract 3**

That portion of Jim Brown Way as shown on the plat of **REPLAT OF GOLDEN TEE ESTATES AND GOLDEN TEE ESTATES 1<sup>ST</sup> ADDITION AND UNPLATTED LAND**, according to the plat thereof, recorded in Book 8 of Plats, page 77, records of Bonner County, Idaho, lying within Section 36, Township 58 North Range 1 West of the Boise Meridian, Bonner County, Idaho.

**Tract 4**

That portion of Jim Brown Way as shown on the plat of **GOLDEN TEE ESTATES 1<sup>ST</sup> ADDITION PLANNED UNIT DEVELOPMENT (PHASE TWO)**, according to the plat thereof, recorded in Book 6 of Plats, Page 114, records of Bonner County, Idaho, excepting any portion lying with **REPLAT OF GOLDEN TEE ESTATES AND GOLDEN TEE ESTATES 1<sup>ST</sup> ADDITION AND UNPLATTED LAND**, according to the plat thereof, recorded in Book 8 of Plats, page 77, records of Bonner County, Idaho, being between the Easterly extensions of the North boundary of Lot 2, Block 6 and the South boundary of Lot 3, Block 7 of said **GOLDEN TEE ESTATES 1<sup>ST</sup> ADDITION PLANNED UNIT DEVELOPMENT (PHASE TWO)**.

**Tract 5**

The parcel labelled Road Lot named South Idaho Club Drive lying between Lot 1, Block 17 and Block 18 of **REPLAT OF GOLDEN TEE ESTATES AND GOLDEN TEE ESTATES 1<sup>ST</sup> ADDITION AND UNPLATTED LAND**, according to the plat thereof, recorded in Book 8 of Plats, page 77, records of Bonner County, Idaho, lying South of State Highway 200.

**Tract 6**

The private roads named South Idaho Club Drive and Wildflower Way shown on **GOLDEN TEE ESTATES 2<sup>ND</sup> ADDITION**, according to the plat thereof, recorded in Book 8 of Plats, page 79, records of Bonner County, Idaho.

**Tract 7**

The private roads named South Idaho Club Drive, Whitecloud Drive, Nighthawk Lane, Trappers Loop, Pickeroon Lane, Timber Grove Lane and Green Monarch Lane as shown on **GOLDEN TEE ESTATES 3<sup>RD</sup> ADDITION**, according to the plat thereof, recorded in Book 8 of Plats, page 78, records of Bonner County, Idaho.

**Tract 8**

The private roads named Green Monarch Lane, Wildridge Way, Brightwater Lane and North Star Lane as shown on **GOLDEN TEE ESTATES 4<sup>TH</sup> ADDITION**, according to the plat thereof, recorded in Book 8 of Plats, page 80, records of Bonner County, Idaho and Forest Highland Drive as shown on **GOLDEN TEE ESTATES 7<sup>TH</sup> ADDITION**, according to the plat thereof, recorded in Book 9 of Plats, page 13, records of Bonner County, Idaho.

**Tract 9**

The private roads named South Idaho Club Drive as shown on **GOLDEN TEE ESTATES 5<sup>TH</sup> ADDITION**, according to the plat thereof, recorded in Book 8 of Plats, page 81, records of Bonner County, Idaho.

**Tract 10**

The private roads named South Idaho Club Drive, Greatwater Circle and Lunch Peak Lane as shown on **GOLDEN TEE ESTATES 6<sup>TH</sup> ADDITION**, according to the plat thereof, recorded in Book 8 of Plats, page 82, records of Bonner County, Idaho.

**Tract 11**

The private roads named Hidden Lakes Drive, Waterdance Way, Oxbow Road and Clubhouse Way as shown and described on **REPLAT OF GOLDEN TEE ESTATES AND GOLDEN TEE ESTATES 1<sup>ST</sup> ADDITION AND UNPLATTED LAND**, according to the plat thereof, recorded in Book 8 of Plats, page 77, records of Bonner County, Idaho, and including those portions of Clubhouse Way, which is named Hidden Lakes Drive, above, and Clubhouse Lane, which is named Clubhouse Way, first above, on **GOLDEN TEE ESTATES 1<sup>ST</sup> ADDITION PLANNED UNIT DEVELOPMENT (PHASE TWO)**, according to the plat thereof, recorded in Book 6 of Plats, Page 114, records of Bonner County, Idaho, which may be or may not be described and included on **REPLAT OF GOLDEN TEE ESTATES AND GOLDEN TEE ESTATES 1<sup>ST</sup> ADDITION AND UNPLATTED LAND**, according to the plat thereof, recorded in Book 8 of Plats, page 77, records of Bonner County, Idaho.



## EXHIBIT B TO DECREE OF FORECLOSURE

### PROPERTY SECURED BY THE PENSCO MORTGAGE

#### Parcel 2

##### Tract 1

Lot 10, Block 2 of GOLDEN TEE ESTATES 2nd ADDITION, according to the plat thereof, recorded in Book 8 of Plats, page 79, records of Bonner County, Idaho.

##### Tract 2

Lot 1, Block 1 of GOLDEN TEE ESTATES 3rd ADDITION, according to the plat thereof, recorded in Book 8 of Plats, page 78, records of Bonner County, Idaho.

##### Tract 3

Lot 7, Block 5 of GOLDEN TEE ESTATES 4TH ADDITION, according to the plat thereof, recorded in Book 8 of Plats, page 80, records of Bonner County, Idaho.

#### Parcel 5

##### Tract 1

A tract of land in the East half of the Northeast quarter of the Southwest quarter and the Northwest quarter of the Southeast quarter of Section 36, Township 58 North, Range 1 West of the Boise Meridian, Bonner County, Idaho, more particularly described as follows:

Beginning at the Southeast corner of the East half of the Northeast quarter of the Southwest quarter of said Section 36;

Thence along the South line of the East half of the Northeast quarter of the Southwest quarter, North 89° 36' 27" West, 661.51 feet (record = North 89° 37' 10" West, 661.57 feet to the Southwest corner of the East half of the Northeast quarter of the Southwest quarter;

Thence along the West line of the East half of the Northeast quarter of the Southwest quarter, North 00° 10' 22" East 856.45 feet (record = North 00° 09' 25" East, 856.45 feet); Thence North 89° 10' 53" East, 30.21 feet (record = East, 29.58 feet) to the Westerly right of way of Berry Drive (shown as Olympic Drive on the Second Addition Plat to Hidden Lakes);

Thence Southeasterly along said right of way the following six (6) courses:

1. On a non-tangential curve to the left (radial bearing = North 87° 39' 13" East) having a central angle of 36° 44' 06" and a radius of 131.00 feet for an arc distance of 83.99 feet (record = 84.54 feet) (chord = South 20° 42' 50" East, 82.56 feet - record = South 20° 37' 27" East, 83.08 feet);
2. Thence South 39° 04' 53" East, 419.67 feet (record = South 39° 06' 45" East, 419.68 feet);
3. Thence on a curve to the left having a central angle of 11° 42' 45" and a radius of 530.00 feet for an arc distance of 108.34 feet (chord = South 44° 56' 16" East, 108.15 feet - record = South 44° 58' 08" East, 108.16 feet);
4. Thence South 50° 47' 39" East, 69.68 feet (record = South 50° 49' 31" East, 69.68 feet);
5. Thence on a curve to the right having a central angle of 23° 42' 51" and a radius of 970.00 feet, for an arc distance of 401.47 feet (chord = South 38° 56' 14" East, 398.61 feet - record = South 38° 58' 05" East 398.61 feet);
6. Thence South 27° 04' 48" East, 31.65 feet to the South line of the Northwest quarter of the Southeast quarter (record = South 27° 06' 40" East, 30.77 feet);

Thence leaving said right of way North 89° 36' 03" West, 60.37 feet (record = North 89° 37' 09" West, 59.55 feet) to the point of beginning.

**Tract 2**

That part of the Southeast quarter of the Northeast quarter lying North and West of Fairway View Drive of Section 36, Township 58 North, Range 1 West of the Boise Meridian, Bonner County, Idaho.

**Tract 3**

A tract of land located in a portion of the Southwest quarter of the Southeast quarter of Section 36, Township 58 North, Range 1 West, Boise Meridian, Bonner County, Idaho, more particularly described as follows:

Beginning at the Northwest corner of said Southwest quarter of the Southeast quarter of Section 36; Thence South  $89^{\circ} 36' 03''$  East 60.37 feet (record = South  $89^{\circ} 37' 09''$  East, 59.55 feet) to the Westerly right of way of Berry Drive (shown as Olympic Drive on the Plat of the Second Addition to Hidden Lakes); thence along said right of way for the following four (4) courses;

1. South  $27^{\circ} 04' 48''$  East, 299.95 feet (record = South  $27^{\circ} 06' 40''$  East, 300.83 feet);
2. North  $62^{\circ} 55' 12''$  East, 60.00 feet (record = North  $62^{\circ} 53' 20''$  East, 60.00 feet);
3. North  $27^{\circ} 04' 48''$  West, 125.34 feet (record = North  $27^{\circ} 06' 40''$  West, 125.34 feet);
4. Thence on a curve to the right having a central angle of  $79^{\circ} 01' 27''$  and a radius of 25.00 feet, for an arc distance of 34.48 feet (chord = North  $12^{\circ} 25' 55''$  East, 31.81 feet - record = North  $12^{\circ} 24' 03''$  East, 31.81 feet) to a point on the Southerly right of way of Fairway View Drive, as shown on the Plat of First Addition to Hidden Lakes; Thence along said right of way for the following eight (8) courses:

1. North  $51^{\circ} 56' 39''$  East, 74.67 feet (record = North  $51^{\circ} 54' 47''$  East, 74.67 feet);
2. Thence on a curve to the right having a central angle of  $99^{\circ} 26' 33''$  and a radius of 70.00 feet, for an arc distance of 121.49 feet (chord = South  $78^{\circ} 20' 05''$  East, 106.81 feet - record = South  $78^{\circ} 21' 57''$  East, 106.81 feet);
3. Thence South  $28^{\circ} 36' 48''$  East, 154.03 feet (record = South  $28^{\circ} 38' 40''$  East, 154.03 feet);
4. Thence on a curve to the right having a central angle of  $55^{\circ} 41' 27''$  and a radius of 90.00 feet for an arc distance of 87.48 feet (chord = South  $00^{\circ} 46' 05''$  East, 84.08 feet - record = South  $00^{\circ} 47' 56''$  East, 84.08 feet);
5. Thence South  $27^{\circ} 04' 39''$  West, 170.14 feet;
6. Thence on a curve to the right having a central angle of  $71^{\circ} 37' 11''$  and a radius of 60.0 feet, for an arc distance of 75.00 feet (chord = South  $08^{\circ} 43' 57''$  East, 70.21 feet);
7. Thence South  $44^{\circ} 32' 32''$  East, 50.94 feet;
8. Thence on a curve to the right having a central angle of  $69^{\circ} 10' 16''$  and a radius of 25.00 feet, for an arc distance of 30.18 feet (chord = South  $09^{\circ} 57' 24''$  East, 28.38 feet - record = South  $11^{\circ} 23' 51''$  East, 30.18 feet) to a point on the West right of way of Lower Pack River Road; Thence Southerly along said right of way for the following four (4) courses:

1. on a non-tangential curve to the right having a central angle of  $04^{\circ} 15' 19''$  and a radius of 1180.00 feet for an arc distance of 87.69 feet (chord = South  $22^{\circ} 30' 38''$  West, 87.67 feet);
2. Thence South  $20^{\circ} 22' 44''$  West, 114.57 feet;
3. Thence on a curve to the left having a central angle of  $22^{\circ} 29' 50''$  and a radius of 502.65 feet, for an arc distance of 197.36 feet (chord = South  $09^{\circ} 07' 49''$  West, 196.10 feet);
4. Thence South  $02^{\circ} 07' 06''$  East, 157.81 feet to the Northerly right of way of State Highway No. 200; Thence along the highway right of way, South  $77^{\circ} 42' 28''$  West, 72.14 feet (record = South  $78^{\circ} 15' 06''$  West, 71.11 feet); Thence continuing along the Highway right of way, South  $69^{\circ} 44' 57''$  West, 262.22 feet (record = South  $69^{\circ} 43' 16''$  West, 261.65 feet) to the West line of the Southwest quarter of the Southeast quarter of said Section 36; Thence along the West line of the Southwest quarter of the Southeast quarter, North  $00^{\circ} 08' 19''$  East, 1223.36 feet (record = North  $00^{\circ} 07' 13''$  East, 1223.17 feet) to the point of beginning.

**Tract 4**

A tract of land located in Section 36, Township 58 North, Range 1 West of the Boise Meridian, Bonner County, Idaho, more particularly described as follows:

That portion of said Section 36 lying East of Pack River Road, a county road, Idaho, North of State Highway No. 200, East of Hidden Lakes Subdivision as recorded in Book 4 of Plats, page 64, records of Bonner County, Idaho, West and South of Replat of Blocks 15 and 16 of the Replat of Golden Tee Estates and Golden Tee Estates 1<sup>st</sup> Addition and unplatted land, according to the plat thereof, recorded in Book 9 of Plats, page 5, records of Bonner County, Idaho, Southwest of Golden Tee Estates 8th Addition, recorded in Book 9 of Plats, page 7, records of Bonner County, and West of the land described as a tract of land in the Southeast Quarter of the Southeast quarter (SE1/4 SE1/4) of Section 36, Township 58 North, Range 1 West of the Boise Meridian, Bonner County, Idaho, more particularly described as follows:

Commencing at a point on the East line of said Section 36, which is N 00° 08' 06" E, 563.94 feet from the Southeast corner of the Section; thence, perpendicular to the East line of the Section, N 89° 51' 54" W, 1103.43 feet to the Southwest corner of Instrument Number 457973 on the Northerly right of way of Highway 200 and the True Point of Beginning; thence, along the Western boundary of Instrument No. 457973, N 01° 25' 02" E, 99.41 feet, to a 5/8 inch rebar and plastic cap stamped PLS 3628; thence S 32° 20' 51" W, 132.00 feet, to a 5/8 inch rebar and plastic cap stamped PLS 3628 on the Northerly right of way of Highway 200; thence, along said right of way, N 79° 54' 11" E, 69.24 feet, to the True Point of Beginning.

**Parcel 8**

Lot 2, Block 3 in GOLDEN TEE ESTATES PLANNED UNIT DEVELOPMENT (PHASE ONE), according to the plat thereof, recorded in Book 6 of Plats, page 108, records of Bonner County, Idaho.

**Parcel 9**

Lot 1, Block 1 of the FIRST ADDITION TO HIDDEN LAKES, according to the plat thereof, recorded in Book 4 of Plats, page 161, records of Bonner County, Idaho.

**Parcel 10**

Lot 2, Block 2 of the SECOND ADDITION TO HIDDEN LAKES SUBDIVISION, according to the plat thereof, recorded in Book 5 of Plats, page 58, records of Bonner County, Idaho.

**Parcel 11**

Lot 3, Block 2 of the SECOND ADDITION TO HIDDEN LAKES SUBDIVISION, according to the plat thereof, recorded in Book 5 of Plats, page 58, records of Bonner County, Idaho.

**Parcel 12**

Lot 4, Block 2 of the SECOND ADDITION TO HIDDEN LAKES SUBDIVISION, according to the plat thereof, recorded in Book 5 of Plats, page 58, records of Bonner County, Idaho.

**Parcel 13**

Lot 5, Block 2 of the SECOND ADDITION TO HIDDEN LAKES SUBDIVISION, according to the plat thereof, recorded in Book 5 of Plats, page 58, records of Bonner County, Idaho.

**Parcel 14**

**Lot 14, Block 2 of REPLAT OF GOLDEN TEE ESTATES AND GOLDEN TEE ESTATES 1ST ADDITION AND UNPLATTED LAND, according to the plat thereof, recorded in Book 8 of Plats, page 77, records of Bonner County, Idaho.**

**Parcel 15**

**Lot 15, Block 2 of REPLAT OF GOLDEN TEE ESTATES AND GOLDEN TEE ESTATES 1ST ADDITION AND UNPLATTED LAND, according to the plat thereof, recorded in Book 8 of Plats, page 77, records of Bonner County, Idaho.**

**Parcel 16**

**Lot 4, Block 7 of REPLAT OF GOLDEN TEE ESTATES AND GOLDEN TEE ESTATES 1<sup>ST</sup> ADDITION AND UNPLATTED LAND, according to the plat thereof, recorded in Book 8 of Plats, page 77, records of Bonner County, Idaho.**

**Parcel 17**

**Lot 5, Block 4 of GOLDEN TEE ESTATES 4<sup>TH</sup> ADDITION, according to the plat thereof, recorded in Book 8 of Plats, page 80, records of Bonner County, Idaho.**

**Parcel 19**

**A tract of land located in Section 36, Township 58 North, Range 1 West of the Boise Meridian, Bonner County, Idaho, more particularly described as follows:**

**That portion of said Section 36 lying East of Golden Tee Estates 8th Addition, recorded in Book 9 of Plats, page 7, records of Bonner County, North of Lot 1A, Block 15, Replat of Blocks 15 and 16 of the Replat of Golden Tee Estates and Golden Tee Estates 1<sup>st</sup> Addition and unplatted land, according to the plat thereof, recorded in Book 9 of Plats, page 5, records of Bonner County, Idaho, and South and West of Lot 1A, Block 10, all of Block 20 and the road between said Lot 1A, Block 10 and Lot 1, Block 20, REPLAT OF GOLDEN TEE ESTATES AND GOLDEN TEE ESTATES 1ST ADDITION AND UNPLATTED LAND, according to the plat thereof, recorded in Book 8 of Plats, page 77, records of Bonner County, Idaho.**

**Parcel 20**

**Lot 1, Block 20; of REPLAT OF GOLDEN TEE ESTATES AND GOLDEN TEE ESTATES 1ST ADDITION AND UNPLATTED LAND, according to the plat thereof, recorded in Book 8 of Plats, page 77, records of Bonner County, Idaho.**

**Parcel 21**

**Lot 2, Block 20; of REPLAT OF GOLDEN TEE ESTATES AND GOLDEN TEE ESTATES 1ST ADDITION AND UNPLATTED LAND, according to the plat thereof, recorded in Book 8 of Plats, page 77, records of Bonner County, Idaho.**

**Parcel 22**

**Lot 3, Block 20; of REPLAT OF GOLDEN TEE ESTATES AND GOLDEN TEE ESTATES 1ST ADDITION AND UNPLATTED LAND, according to the plat thereof, recorded in Book 8 of Plats, page 77, records of Bonner County, Idaho.**

**Parcel 23**

**Lot 11, Block 20; of REPLAT OF GOLDEN TEE ESTATES AND GOLDEN TEE ESTATES 1ST ADDITION AND UNPLATTED LAND, according to the plat thereof, recorded in Book 8 of Plats, page 77, records of Bonner County, Idaho.**

**Parcel 24**

**Lot 12, Block 20; of REPLAT OF GOLDEN TEE ESTATES AND GOLDEN TEE ESTATES 1ST ADDITION AND UNPLATTED LAND, according to the plat thereof, recorded in Book 8 of Plats, page 77, records of Bonner County, Idaho.**

**Parcel 25**

**Lot 13, Block 20; of REPLAT OF GOLDEN TEE ESTATES AND GOLDEN TEE ESTATES 1ST ADDITION AND UNPLATTED LAND, according to the plat thereof, recorded in Book 8 of Plats, page 77, records of Bonner County, Idaho.**

**Parcel 26**

**Lot 14, Block 20; of REPLAT OF GOLDEN TEE ESTATES AND GOLDEN TEE ESTATES 1ST ADDITION AND UNPLATTED LAND, according to the plat thereof, recorded in Book 8 of Plats, page 77, records of Bonner County, Idaho.**

**Parcel 27**

**Lot 16, Block 20; of REPLAT OF GOLDEN TEE ESTATES AND GOLDEN TEE ESTATES 1<sup>ST</sup> ADDITION AND UNPLATTED LAND, according to the plat thereof, recorded in Book 8 of Plats, page 77, records of Bonner County, Idaho.**

**Parcel 28**

**Lot 20A, Block 20, A REPLAT OF LOTS 5 & 6, BLOCK 22 AND LOT 20, BLOCK 20, REPLAT OF GOLDEN TEE ESTATES & GOLDEN TEE ESTATES 1ST ADDITION AND UNPLATTED LAND, according to the plat thereof, recorded in Book 9 of Plats, page 6, records of Bonner County, Idaho.**

**Parcel 29**

**Lot 6A, Block 22, A REPLAT OF LOTS 5 & 6, BLOCK 22 AND LOT 20, BLOCK 20, REPLAT OF GOLDEN TEE ESTATES & GOLDEN TEE ESTATES 1ST ADDITION AND UNPLATTED LAND, according to the plat thereof, recorded in Book 9 of Plats, page 6, records of Bonner County, Idaho.**

**Parcel 30**

**Lots 5A, Block 22, A REPLAT OF LOTS 5 & 6, BLOCK 22 AND LOT 20, BLOCK 20, REPLAT OF GOLDEN TEE ESTATES & GOLDEN TEE ESTATES 1ST ADDITION AND UNPLATTED LAND, according to the plat thereof, recorded in Book 9 of Plats, page 6, records of Bonner County, Idaho.**

**Parcel 31**

**Lot 4, Block 22; of REPLAT OF GOLDEN TEE ESTATES AND GOLDEN TEE ESTATES 1<sup>ST</sup> ADDITION AND UNPLATTED LAND, according to the plat thereof, recorded in Book 8 of Plats, page 77, records of Bonner County, Idaho.**

**Parcel 34**

**Lots 1A, Block 1, REPLAT OF LOTS 1 THROUGH 4, BLOCK 1 AND BLOCK 16A, REPLAT OF BLOCKS 15 & 16 OF THE REPLAT OF GOLDEN TEE ESTATES & GOLDEN TEE ESTATES 1ST ADDITION, according to the plat thereof, recorded in Book 9 of Plats, page 82, records of Bonner County, Idaho.**

**Parcel 35**

**Lots 2A, Block 1, REPLAT OF LOTS 1 THROUGH 4, BLOCK 1 AND BLOCK 16A, REPLAT OF BLOCKS 15 & 16 OF THE REPLAT OF GOLDEN TEE ESTATES & GOLDEN TEE ESTATES 1ST ADDITION, according to the plat thereof, recorded in Book 9 of Plats, page 82, records of Bonner County, Idaho.**

**Parcel 36**

**Lots 4A, Block 1, REPLAT OF LOTS 1 THROUGH 4, BLOCK 1 AND BLOCK 16A, REPLAT OF BLOCKS 15 & 16 OF THE REPLAT OF GOLDEN TEE ESTATES & GOLDEN TEE ESTATES 1ST ADDITION, according to the plat thereof, recorded in Book 9 of Plats, page 82, records of Bonner County, Idaho.**

**Parcel 41**

**Lot 12, Block 4 of GOLDEN TEE ESTATES 3rd ADDITION, according to the plat thereof, recorded in Book 8 of Plats, page 78, records of Bonner County, Idaho.**

**Parcel 42**

**Lot 11, Block 4 of GOLDEN TEE ESTATES 3rd ADDITION, according to the plat thereof, recorded in Book 8 of Plats, page 78, records of Bonner County, Idaho.**

**Parcel 43**

**Lot 9, Block 4 of GOLDEN TEE ESTATES 3rd ADDITION, according to the plat thereof, recorded in Book 8 of Plats, page 78, records of Bonner County, Idaho.**

**Parcel 44**

**Lot 8, Block 4 of GOLDEN TEE ESTATES 3rd ADDITION, according to the plat thereof, recorded in Book 8 of Plats, page 78, records of Bonner County, Idaho.**

**Parcel 45**

**Lot 7, Block 4 of GOLDEN TEE ESTATES 3rd ADDITION, according to the plat thereof, recorded in Book 8 of Plats, page 78, records of Bonner County, Idaho.**

**Parcel 46**

**Lot 6, Block 4 of GOLDEN TEE ESTATES 3rd ADDITION, according to the plat thereof, recorded in Book 8 of Plats, page 78, records of Bonner County, Idaho.**

**Parcel 47**

**Lot 5, Block 4 of GOLDEN TEE ESTATES 3rd ADDITION, according to the plat thereof, recorded in Book 8 of Plats, page 78, records of Bonner County, Idaho.**

**Parcel 48**

**Lot 4, Block 4 of GOLDEN TEE ESTATES 3rd ADDITION, according to the plat thereof, recorded in Book 8 of Plats, page 78, records of Bonner County, Idaho.**

**Parcel 49**

**Lot 3, Block 4 of GOLDEN TEE ESTATES 3rd ADDITION, according to the plat thereof, recorded in Book 8 of Plats, page 78, records of Bonner County, Idaho.**

**Parcel 50**

**Lot 2, Block 4 of GOLDEN TEE ESTATES 3rd ADDITION, according to the plat thereof, recorded in Book 8 of Plats, page 78, records of Bonner County, Idaho.**

**Parcel 51**

**Lot 1, Block 4 of GOLDEN TEE ESTATES 3rd ADDITION, according to the plat thereof, recorded in Book 8 of Plats, page 78, records of Bonner County, Idaho.**

**Parcel 52**

**Lot 14, Block 1 of GOLDEN TEE ESTATES 3rd ADDITION, according to the plat thereof, recorded in Book 8 of Plats, page 78, records of Bonner County, Idaho.**

**Parcel 53**

**Lot 13, Block 1 of GOLDEN TEE ESTATES 3rd ADDITION, according to the plat thereof, recorded in Book 8 of Plats, page 78, records of Bonner County, Idaho.**

**Parcel 54**

Lot 12, Block 1 of GOLDEN TEE ESTATES 3rd ADDITION, according to the plat thereof, recorded in Book 8 of Plats, page 78, records of Bonner County, Idaho.

**Parcel 55**

Lot 11, Block 1 of GOLDEN TEE ESTATES 3rd ADDITION, according to the plat thereof, recorded in Book 8 of Plats, page 78, records of Bonner County, Idaho.

**Parcel 56**

Lot 10, Block 1 of GOLDEN TEE ESTATES 3rd ADDITION, according to the plat thereof, recorded in Book 8 of Plats, page 78, records of Bonner County, Idaho.

**Parcel 57**

Lot 9, Block 1 of GOLDEN TEE ESTATES 3rd ADDITION, according to the plat thereof, recorded in Book 8 of Plats, page 78, records of Bonner County, Idaho.

**Parcel 58**

Lot 8, Block 1 of GOLDEN TEE ESTATES 3rd ADDITION, according to the plat thereof, recorded in Book 8 of Plats, page 78, records of Bonner County, Idaho.

**Parcel 60**

Lot 8, Block 3 of GOLDEN TEE ESTATES 3rd ADDITION, according to the plat thereof, recorded in Book 8 of Plats, page 78, records of Bonner County, Idaho.

**Parcel 61**

Lot 7, Block 3 of GOLDEN TEE ESTATES 3rd ADDITION, according to the plat thereof, recorded in Book 8 of Plats, page 78, records of Bonner County, Idaho.

**Parcel 63**

Lot 5, Block 3 of GOLDEN TEE ESTATES 3rd ADDITION, according to the plat thereof, recorded in Book 8 of Plats, page 78, records of Bonner County, Idaho.

**Parcel 64**

Lot 4, Block 3 of GOLDEN TEE ESTATES 3rd ADDITION, according to the plat thereof, recorded in Book 8 of Plats, page 78, records of Bonner County, Idaho.



Parcel 65

Lot 3, Block 3 of GOLDEN TEE ESTATES 3rd ADDITION, according to the plat thereof, recorded in Book 8 of Plats, page 78, records of Bonner County, Idaho.

Parcel 66

Lot 2, Block 3 of GOLDEN TEE ESTATES 3rd ADDITION, according to the plat thereof, recorded in Book 8 of Plats, page 78, records of Bonner County, Idaho.

Parcel 68

All that portion of Government Lots 2, 3, 4, 5, 6, 7 8 and 9; the Southwest Quarter of the Northeast Quarter; and the South half of the Northwest quarter of Section 2, Township 57 North, Range 1 West of the Boise Meridian, Bonner County, Idaho, lying South of State Highway No. 200 and lying North and East of the Northern Pacific Railroad (now Montana Rail Link) right of way.

LESS that portion of Section 2, Township 57 North, Range 1 West of the Boise Meridian, Bonner County, Idaho, being that property described in Instrument No. 592059 and more particularly described as follows: Beginning at a right of way monument on the South right of way of State Highway No. 200, from which the Northwest corner of said Section 2 bears North 25° 54' 43" West, 798.00 feet (record = North 26° 28' 08" West, 798.11 feet; Thence along the South right of way of the Highway, North 68° 35' 39" East, 266.10 feet; Thence continuing along the Highway right of way, on a curve to the left (radial bearing = North 14° 03' 28" West) having a central angle of 00° 08' 55" and a radius of 5799.58 feet for an arc distance of 15.03 feet (chord = North 75° 52' 05" East, 15.03 feet - total distance along right of way from point of beginning 281.13 feet - record = 281.13 feet); Thence leaving said right of way South 00° 04' 10" West, 725.53 feet; Thence North 89° 14' 40" West, 330.00 feet; Thence North 00° 03' 26" West 607.20 feet, to the Southerly right of way of State Highway No. 200; Thence along said right of way North 79° 11' 55" East, 70.38 feet to the true point of beginning.

EXCEPTING therefrom all of the above described properties, any portion lying within the bounds of the following plats:

Replat of Golden Tee Estates and Golden Tee Estates 1st Addition and Unplatted land, recorded in Book 8 of Plats, Page 77,  
Golden Tee Estates 2nd Addition, recorded in Book 8 of Plats, Page 79,  
Golden Tee Estates 3rd Addition, recorded in Book 8 of Plats, Page 78,  
Golden Tee Estates 4th Addition, recorded in Book 8 of Plats, Page 80,  
Golden Tee Estates 5th Addition, recorded in Book 8 of Plats, Page 81, a n d  
Golden Tee Estates 7<sup>th</sup> Addition, recorded in Book 9 of Plats, Page 13, all in the records of Bonner County, Idaho.

Parcel 69

All that portion of Government Lot 4 in Section 31, Township 58 North, Range 1 East, Boise Meridian, Bonner County, Idaho, lying South of State Highway 200.

Parcel 70

That portion of Government Lots 5, 6, 9, and 10; the Southeast quarter of the Northwest quarter; and the East half of the Southwest quarter; all in Section 6, Township 57 North, Range 1 East of the Boise Meridian, Bonner County, Idaho lying East GOLDEN TEE ESTATES 4<sup>TH</sup> ADDITION, according to the plat thereof, recorded in Book 8 of Plats, page 80, records of Bonner County, Idaho, East of GOLDEN TEE ESTATES 5<sup>TH</sup> ADDITION, according to the plat thereof, recorded in Book 8 of Plats, page 81, records of Bonner County, Idaho, North of GOLDEN TEE ESTATES 7<sup>TH</sup> ADDITION, according to the plat thereof, recorded in Book 9 of Plats, page 13, records of Bonner County, Idaho and North of GOLDEN TEE ESTATES 6<sup>TH</sup> ADDITION, according to the plat thereof, recorded in Book 8 of Plats, page 82, records of Bonner County, Idaho.

LESS that property described in Instrument No. 22533, records of Bonner County, Idaho, and described as follows: Beginning at the North quarter corner of said Section 6, Township 57 North, Range 1 East of the Boise Meridian, Bonner County, Idaho; Thence South 1669.70 feet to Pack River and the True Point of Beginning; Thence South 66° 47' West, 203 feet; Thence South 69° 54' West 165.3 feet; Thence South 79° 56' West, 242.5 feet; Thence South 01° 11' East, 146 feet; Thence South 25° 18' East, 118.20 feet; Thence South 54° 29' East, 137.2 feet; Thence South 68° 10' East, 267.1 feet; Thence North 535.6 feet to a point 1669.7 feet South of the North quarter corner of Section 6.

LESS a tract of land in Government Lot 6 and the Southeast quarter of the Northwest quarter of Section 6, Township 57 North, Range 1 East of the Boise Meridian, Bonner County, Idaho, being that property identified as Tract No. Q-1755-2 in Instrument No. 42975 and more particularly described as follows: Beginning at a point on the Southerly right of way of State Highway No. 200 which is South 55° 03' 21" East, 2460.29 feet from the Northwest corner of said Section 6 (record South 55° 14' East, 2451.3); Thence South 14° 53' 00" East, 223.22 feet (record); Thence South 04° 43' 00" East, 640.00 feet (record); Thence South 39° 48' 00" East, 430.00 feet (record); Thence South 30° 28' 00" East, 387.49 feet (record = 500 feet plus or minus) to the East line of the Southeast quarter of the Northwest quarter of said Section 6.

TOGETHER WITH any portion of the Old Highway right of way abandonment described in that certain Quitclaim Deed, executed by the State of Idaho. As Instrument No. 696025 and recorded on January 11, 2006, lying within the bounds of the above described property.

Parcel 71

That portion of Government Lots 10 and 11; and the East half of the Southwest quarter; all in Section 6, Township 57 North, Range 1 East of the Boise Meridian, Bonner County, Idaho lying South of GOLDEN TEE ESTATES 5<sup>TH</sup> ADDITION, according to the plat thereof, recorded in Book 8 of Plats, page 81, records of Bonner County, Idaho, South of GOLDEN TEE ESTATES 7<sup>TH</sup> ADDITION, according to the plat thereof, recorded in Book 9 of Plats, page 13, records of Bonner County, Idaho and South of GOLDEN TEE ESTATES 6<sup>TH</sup> ADDITION, according to the plat thereof, recorded in Book 8 of Plats, page 82, records of Bonner County, Idaho.

Parcel 72

Lot 2, Block 2 of GOLDEN TEE ESTATES 2<sup>ND</sup> ADDITION, according to the plat thereof, recorded in Book 8 of Plats, page 79, records of Bonner County, Idaho.

Parcel 73

Lot 3, Block 2 of GOLDEN TEE ESTATES 2<sup>ND</sup> ADDITION, according to the plat thereof, recorded in Book 8 of Plats, page 79, records of Bonner County, Idaho.

**Parcel 74**

**Lot 5, Block 2 of GOLDEN TEE ESTATES 2<sup>nd</sup> ADDITION, according to the plat thereof, recorded in Book 8 of Plats, page 79, records of Bonner County, Idaho.**

**Parcel 75**

**Lot 8, Block 2 of GOLDEN TEE ESTATES 2<sup>nd</sup> ADDITION, according to the plat thereof, recorded in Book 8 of Plats, page 79, records of Bonner County, Idaho.**

**Parcel 76**

**Lot 8, Block 1 of GOLDEN TEE ESTATES 2<sup>nd</sup> ADDITION, according to the plat thereof, recorded in Book 8 of Plats, page 79, records of Bonner County, Idaho.**

**Parcel 77**

**Lot 7, Block 1 of GOLDEN TEE ESTATES 2<sup>nd</sup> ADDITION, according to the plat thereof, recorded in Book 8 of Plats, page 79, records of Bonner County, Idaho.**

**Parcel 78**

**Lot 6, Block 1 of GOLDEN TEE ESTATES 2<sup>nd</sup> ADDITION, according to the plat thereof, recorded in Book 8 of Plats, page 79, records of Bonner County, Idaho.**

**Parcel 79**

**Lot 5, Block 1 of GOLDEN TEE ESTATES 2<sup>nd</sup> ADDITION, according to the plat thereof, recorded in Book 8 of Plats, page 79, records of Bonner County, Idaho.**

**Parcel 80**

**Lot 4, Block 1 of GOLDEN TEE ESTATES 2<sup>nd</sup> ADDITION, according to the plat thereof, recorded in Book 8 of Plats, page 79, records of Bonner County, Idaho.**

**Parcel 81**

**Lot 2, Block 1 of GOLDEN TEE ESTATES 2<sup>nd</sup> ADDITION, according to the plat thereof, recorded in Book 8 of Plats, page 79, records of Bonner County, Idaho.**

**Parcel 82**

**Lot 1, Block 1 of GOLDEN TEE ESTATES 2<sup>nd</sup> ADDITION, according to the plat thereof, recorded in Book 8 of Plats, page 79, records of Bonner County, Idaho.**

**Parcel 83**

Lot 9, Block 1 of GOLDEN TEE ESTATES 2<sup>nd</sup> ADDITION, according to the plat thereof, recorded in Book 8 of Plats, page 79, records of Bonner County, Idaho.

**Parcel 84**

Lot 9, Block 2 of GOLDEN TEE ESTATES 2<sup>nd</sup> ADDITION, according to the plat thereof, recorded in Book 8 of Plats, page 79, records of Bonner County, Idaho.

**Parcel 85**

Lot 1, Block 2 of GOLDEN TEE ESTATES 3<sup>rd</sup> ADDITION, according to the plat thereof, recorded in Book 8 of Plats, page 78, records of Bonner County, Idaho.

**Parcel 86**

Lot 5, Block 1 of GOLDEN TEE ESTATES 3<sup>rd</sup> ADDITION, according to the plat thereof, recorded in Book 8 of Plats, page 78, records of Bonner County, Idaho.

**Parcel 87**

Lot 10, Block 7 of GOLDEN TEE ESTATES 3<sup>rd</sup> ADDITION, according to the plat thereof, recorded in Book 8 of Plats, page 78, records of Bonner County, Idaho.

**Parcel 88**

Lot 1, Block 8 of GOLDEN TEE ESTATES 3<sup>rd</sup> ADDITION, according to the plat thereof, recorded in Book 8 of Plats, page 78, records of Bonner County, Idaho.

**Parcel 89**

Lot 4, Block 8 of GOLDEN TEE ESTATES 3<sup>rd</sup> ADDITION, according to the plat thereof, recorded in Book 8 of Plats, page 78, records of Bonner County, Idaho.

**Parcel 90**

Lot 2, Block 8 of GOLDEN TEE ESTATES 3<sup>rd</sup> ADDITION, according to the plat thereof, recorded in Book 8 of Plats, page 78, records of Bonner County, Idaho.

**Parcel 92**

Lot 6, Block 8 of GOLDEN TEE ESTATES 3<sup>rd</sup> ADDITION, according to the plat thereof, recorded in Book 8 of Plats, page 78, records of Bonner County, Idaho.

**Parcel 93**

Lot 6, Block 7 of GOLDEN TEE ESTATES 3<sup>rd</sup> ADDITION, according to the plat thereof, recorded in Book 8 of Plats, page 78, records of Bonner County, Idaho.

**Parcel 94**

Lot 2, Block 5 of GOLDEN TEE ESTATES 3<sup>rd</sup> ADDITION, according to the plat thereof, recorded in Book 8 of Plats, page 78, records of Bonner County, Idaho.

**Parcel 95**

Lot 1, Block 5 of GOLDEN TEE ESTATES 3<sup>rd</sup> ADDITION, according to the plat thereof, recorded in Book 8 of Plats, page 78, records of Bonner County, Idaho.

**Parcel 96**

Lot 10, Block 4 of GOLDEN TEE ESTATES 3<sup>rd</sup> ADDITION, according to the plat thereof, recorded in Book 8 of Plats, page 78, records of Bonner County, Idaho.

**Parcel 97**

Lot 17, Block 1 of GOLDEN TEE ESTATES 3<sup>rd</sup> ADDITION, according to the plat thereof, recorded in Book 8 of Plats, page 78, records of Bonner County, Idaho.

**Parcel 98**

Lot 16, Block 1 of GOLDEN TEE ESTATES 3<sup>rd</sup> ADDITION, according to the plat thereof, recorded in Book 8 of Plats, page 78, records of Bonner County, Idaho.

**Parcel 99**

Lot 4, Block 6 of GOLDEN TEE ESTATES 3<sup>rd</sup> ADDITION, according to the plat thereof, recorded in Book 8 of Plats, page 78, records of Bonner County, Idaho.

**Parcel 100**

Lot 3, Block 6 of GOLDEN TEE ESTATES 3<sup>rd</sup> ADDITION, according to the plat thereof, recorded in Book 8 of Plats, page 78, records of Bonner County, Idaho.

**Parcel 101**

Lot 15, Block 1 of GOLDEN TEE ESTATES 3<sup>rd</sup> ADDITION, according to the plat thereof, recorded in Book 8 of Plats, page 78, records of Bonner County, Idaho.

**Parcel 102**

**Lot 6, Block 10 of GOLDEN TEE ESTATES 3<sup>rd</sup> ADDITION, according to the plat thereof, recorded in Book 8 of Plats, page 78, records of Bonner County, Idaho.**

**Parcel 103**

**Lot 10, Block 10 of GOLDEN TEE ESTATES 3<sup>rd</sup> ADDITION, according to the plat thereof, recorded in Book 8 of Plats, page 78, records of Bonner County, Idaho.**

**Parcel 104**

**Lot 2, Block 11 of GOLDEN TEE ESTATES 3<sup>rd</sup> ADDITION, according to the plat thereof, recorded in Book 8 of Plats, page 78, records of Bonner County, Idaho.**

**Parcel 105**

**Lot 3, Block 9 of GOLDEN TEE ESTATES 3<sup>rd</sup> ADDITION, according to the plat thereof, recorded in Book 8 of Plats, page 78, records of Bonner County, Idaho.**

**Parcel 106**

**Lot 8, Block 5 of GOLDEN TEE ESTATES 3<sup>rd</sup> ADDITION, according to the plat thereof, recorded in Book 8 of Plats, page 78, records of Bonner County, Idaho.**

**Parcel 107**

**Lot 6, Block 1 of GOLDEN TEE ESTATES 3<sup>rd</sup> ADDITION, according to the plat thereof, recorded in Book 8 of Plats, page 78, records of Bonner County, Idaho.**

**Parcel 108**

**Lot 5, Block 9 of GOLDEN TEE ESTATES 3<sup>rd</sup> ADDITION, according to the plat thereof, recorded in Book 8 of Plats, page 78, records of Bonner County, Idaho.**

**Parcel 109**

**Lot 10, Block 9 of GOLDEN TEE ESTATES 3<sup>rd</sup> ADDITION, according to the plat thereof, recorded in Book 8 of Plats, page 78, records of Bonner County, Idaho.**

**Parcel 110**

**Lot 6, Block 1 of GOLDEN TEE ESTATES 4<sup>TH</sup> ADDITION, according to the plat thereof, recorded in Book 8 of Plats, page 80, records of Bonner County, Idaho.**

**Parcel 111**

**Lot 1, Block 5 of GOLDEN TEE ESTATES 4<sup>TH</sup> ADDITION, according to the plat thereof, recorded in Book 8 of Plats, page 80, records of Bonner County, Idaho.**

**Parcel 114**

**Lot 3, Block 4 of GOLDEN TEE ESTATES 4<sup>TH</sup> ADDITION, according to the plat thereof, recorded in Book 8 of Plats, page 80, records of Bonner County, Idaho.**

**Parcel 115**

**Lot 6, Block 4 of GOLDEN TEE ESTATES 4<sup>TH</sup> ADDITION, according to the plat thereof, recorded in Book 8 of Plats, page 80, records of Bonner County, Idaho.**

**Parcel 116**

**Lot 8, Block 4 of GOLDEN TEE ESTATES 4<sup>TH</sup> ADDITION, according to the plat thereof, recorded in Book 8 of Plats, page 80, records of Bonner County, Idaho.**

**Parcel 117**

**Lot 9, Block 4 of GOLDEN TEE ESTATES 4<sup>TH</sup> ADDITION, according to the plat thereof, recorded in Book 8 of Plats, page 80, records of Bonner County, Idaho.**

**Parcel 118**

**Lot 2, Block 4 of GOLDEN TEE ESTATES 4<sup>TH</sup> ADDITION, according to the plat thereof, recorded in Book 8 of Plats, page 80, records of Bonner County, Idaho.**

**Parcel 119**

**Lot 1, Block 4 of GOLDEN TEE ESTATES 4<sup>TH</sup> ADDITION, according to the plat thereof, recorded in Book 8 of Plats, page 80, records of Bonner County, Idaho.**

**Parcel 120**

**Lot 1, Block 3 of GOLDEN TEE ESTATES 4<sup>TH</sup> ADDITION, according to the plat thereof, recorded in Book 8 of Plats, page 80, records of Bonner County, Idaho.**

**Parcel 122**

**Lot 1, Block 1 of GOLDEN TEE ESTATES 4<sup>TH</sup> ADDITION, according to the plat thereof, recorded in Book 8 of Plats, page 80, records of Bonner County, Idaho.**

**Parcel 123**

**Lot 1, Block 1, GOLDEN TEE ESTATES 5<sup>TH</sup> ADDITION, according to the plat thereof, recorded in Book 8 of Plats, page 81, records of Bonner County, Idaho.**

**Parcel 124**

**Lot 5, Block 1, GOLDEN TEE ESTATES 5<sup>TH</sup> ADDITION, according to the plat thereof, recorded in Book 8 of Plats, page 81, records of Bonner County, Idaho.**

**Parcel 125**

**Lot 7, Block 1, GOLDEN TEE ESTATES 5<sup>TH</sup> ADDITION, according to the plat thereof, recorded in Book 8 of Plats, page 81, records of Bonner County, Idaho.**

**Parcel 126**

**Lot 9, Block 1, GOLDEN TEE ESTATES 5<sup>TH</sup> ADDITION, according to the plat thereof, recorded in Book 8 of Plats, page 81, records of Bonner County, Idaho.**

**Parcel 127**

**Lot 11, Block 2, GOLDEN TEE ESTATES 5<sup>TH</sup> ADDITION, according to the plat thereof, recorded in Book 8 of Plats, page 81, records of Bonner County, Idaho.**

**Parcel 128**

**Lot 9, Block 2, GOLDEN TEE ESTATES 5<sup>TH</sup> ADDITION, according to the plat thereof, recorded in Book 8 of Plats, page 81, records of Bonner County, Idaho.**

**Parcel 129**

**Lot 8, Block 2, GOLDEN TEE ESTATES 5<sup>TH</sup> ADDITION, according to the plat thereof, recorded in Book 8 of Plats, page 81, records of Bonner County, Idaho.**

**Parcel 130**

**Lot 5, Block 2, GOLDEN TEE ESTATES 5<sup>TH</sup> ADDITION, according to the plat thereof, recorded in Book 8 of Plats, page 81, records of Bonner County, Idaho.**

**Parcel 131**

**Lot 1, Block 2, GOLDEN TEE ESTATES 5<sup>TH</sup> ADDITION, according to the plat thereof, recorded in Book 8 of Plats, page 81, records of Bonner County, Idaho.**



Parcel 132

Lot 6, Block 1, GOLDEN TEE ESTATES 5<sup>TH</sup> ADDITION, according to the plat thereof, recorded in Book 8 of Plats, page 81, records of Bonner County, Idaho.

Parcel 133

Lot 3, Block 2, GOLDEN TEE ESTATES 5<sup>TH</sup> ADDITION, according to the plat thereof, recorded in Book 8 of Plats, page 81, records of Bonner County, Idaho.

Parcel 134

Lot 4, Block 4 of GOLDEN TEE ESTATES 6<sup>TH</sup> ADDITION, according to the plat thereof, recorded in Book 8 of Plats, page 82, records of Bonner County, Idaho.

Parcel 135

Lot 3, Block 4 of GOLDEN TEE ESTATES 6<sup>TH</sup> ADDITION, according to the plat thereof, recorded in Book 8 of Plats, page 82, records of Bonner County, Idaho.

Parcel 136

Lot 2, Block 4 of GOLDEN TEE ESTATES 6<sup>TH</sup> ADDITION, according to the plat thereof, recorded in Book 8 of Plats, page 82, records of Bonner County, Idaho.

Parcel 137

Lot 1, Block 3 of GOLDEN TEE ESTATES 6<sup>TH</sup> ADDITION, according to the plat thereof, recorded in Book 8 of Plats, page 82, records of Bonner County, Idaho.

Parcel 138

Lot 4, Block 2 of GOLDEN TEE ESTATES 6<sup>TH</sup> ADDITION, according to the plat thereof, recorded in Book 8 of Plats, page 82, records of Bonner County, Idaho.

Parcel 139

Lot 3, Block 2 of GOLDEN TEE ESTATES 6<sup>TH</sup> ADDITION, according to the plat thereof, recorded in Book 8 of Plats, page 82, records of Bonner County, Idaho.

Parcel 140

Lot 2, Block 2 of GOLDEN TEE ESTATES 6<sup>TH</sup> ADDITION, according to the plat thereof, recorded in Book 8 of Plats, page 82, records of Bonner County, Idaho.

Parcel 141

Lot 5, Block 4 of GOLDEN TEE ESTATES 6<sup>TH</sup> ADDITION, according to the plat thereof, recorded in Book 8 of Plats, page 82, records of Bonner County, Idaho.

Parcel 142

Lot 1, Block 4 of GOLDEN TEE ESTATES 6<sup>TH</sup> ADDITION, according to the plat thereof, recorded in Book 8 of Plats, page 82, records of Bonner County, Idaho.

Parcel 143

Lot 5, Block 2 of GOLDEN TEE ESTATES 6<sup>TH</sup> ADDITION, according to the plat thereof, recorded in Book 8 of Plats, page 82, records of Bonner County, Idaho.

Parcel 144

Lot 8, Block 1 of GOLDEN TEE ESTATES 6<sup>TH</sup> ADDITION, according to the plat thereof, recorded in Book 8 of Plats, page 82, records of Bonner County, Idaho.

Parcel 145

Lot 2, Block 1 of GOLDEN TEE ESTATES 6<sup>TH</sup> ADDITION, according to the plat thereof, recorded in Book 8 of Plats, page 82, records of Bonner County, Idaho.

Parcel 146

Lot 1, Block 1 of GOLDEN TEE ESTATES 7<sup>TH</sup> ADDITION, according to the plat thereof, recorded in Book 9 of Plats, page 13, records of Bonner County, Idaho.

Parcel 147

Lot 2, Block 1 of GOLDEN TEE ESTATES 7<sup>TH</sup> ADDITION, according to the plat thereof, recorded in Book 9 of Plats, page 13, records of Bonner County, Idaho.

Parcel 148

Lot 1, Block 2 of GOLDEN TEE ESTATES 7<sup>TH</sup> ADDITION, according to the plat thereof, recorded in Book 9 of Plats, page 13, records of Bonner County, Idaho.

Parcel 149

Lot 2, Block 2 of GOLDEN TEE ESTATES 7<sup>TH</sup> ADDITION, according to the plat thereof, recorded in Book 9 of Plats, page 13, records of Bonner County, Idaho.

**Parcel 150**

Lot 4, Block 2 of GOLDEN TEE ESTATES 7<sup>TH</sup> ADDITION, according to the plat thereof, recorded in Book 9 of Plats, page 13, records of Bonner County, Idaho.

**Parcel 151**

Lot 6, Block 2 of GOLDEN TEE ESTATES 7<sup>TH</sup> ADDITION, according to the plat thereof, recorded in Book 9 of Plats, page 13, records of Bonner County, Idaho.

**Parcel 152**

Lot 5, Block 2 of GOLDEN TEE ESTATES 7<sup>TH</sup> ADDITION, according to the plat thereof, recorded in Book 9 of Plats, page 13, records of Bonner County, Idaho.

**Parcel 153**

Lot 8, Block 2 of GOLDEN TEE ESTATES 7<sup>TH</sup> ADDITION, according to the plat thereof, recorded in Book 9 of Plats, page 13, records of Bonner County, Idaho.

**Parcel 154**

Lot 9, Block 2 of GOLDEN TEE ESTATES 7<sup>TH</sup> ADDITION, according to the plat thereof, recorded in Book 9 of Plats, page 13, records of Bonner County, Idaho.

**Parcel 155**

Lot 7, Block 1 of GOLDEN TEE ESTATES 7<sup>TH</sup> ADDITION, according to the plat thereof, recorded in Book 9 of Plats, page 13, records of Bonner County, Idaho.

**Parcel 156**

Lot 5, Block 1 of GOLDEN TEE ESTATES 7<sup>TH</sup> ADDITION, according to the plat thereof, recorded in Book 9 of Plats, page 13, records of Bonner County, Idaho.

**Parcel 157**

Lot 6, Block 1 of GOLDEN TEE ESTATES 7<sup>TH</sup> ADDITION, according to the plat thereof, recorded in Book 9 of Plats, page 13, records of Bonner County, Idaho.

**Parcel 158**

Lot 3, Block 1 of GOLDEN TEE ESTATES 7<sup>TH</sup> ADDITION, according to the plat thereof, recorded in Book 9 of Plats, page 13, records of Bonner County, Idaho.

Parcel 159

Tract 1

Block 5A of REPLAT OF GOLDEN TEE ESTATES AND GOLDEN TEE ESTATES 1<sup>ST</sup> ADDITION AND UNPLATTED LAND, according to the plat thereof, recorded in Book 8 of Plats, page 77, records of Bonner County, Idaho.

Tract 2

Lot 3A, Block 12 of REPLAT OF GOLDEN TEE ESTATES AND GOLDEN TEE ESTATES 1<sup>ST</sup> ADDITION AND UNPLATTED LAND, according to the plat thereof, recorded in Book 8 of Plats, page 77, records of Bonner County, Idaho.

Tract 3

Lot 1A, Block 15 of A REPLAT OF BLOCKS 15 AND 16 OF THE REPLAT OF GOLDEN TEE ESTATES & GOLDEN TEE ESTATES 1<sup>ST</sup> ADDITION AND UNPLATTED LAND, according to the plat thereof, recorded in Book 9 of Plats, page 5, records of Bonner County, Idaho.

Tract 4

Block 16A of A REPLAT OF BLOCKS 15 AND 16 OF THE REPLAT OF GOLDEN TEE ESTATES & GOLDEN TEE ESTATES 1<sup>ST</sup> ADDITION AND UNPLATTED LAND, according to the plat thereof, recorded in Book 9 of Plats, page 5, records of Bonner County, Idaho.

Tract 5

Lot 1A, Block 12 of REPLAT OF GOLDEN TEE ESTATES AND GOLDEN TEE ESTATES 1<sup>ST</sup> ADDITION AND UNPLATTED LAND, according to the plat thereof, recorded in Book 8 of Plats, page 77, records of Bonner County, Idaho.

Tract 6

Lot 1A, Block 11 of REPLAT OF GOLDEN TEE ESTATES AND GOLDEN TEE ESTATES 1<sup>ST</sup> ADDITION AND UNPLATTED LAND, according to the plat thereof, recorded in Book 8 of Plats, page 77, records of Bonner County, Idaho.

Tract 7

Lot 2A, Block 12 of REPLAT OF GOLDEN TEE ESTATES AND GOLDEN TEE ESTATES 1<sup>ST</sup> ADDITION AND UNPLATTED LAND, according to the plat thereof, recorded in Book 8 of Plats, page 77, records of Bonner County, Idaho.

Tract 8

Lot 2A, Block 15 of A REPLAT OF BLOCKS 15 AND 16 OF THE REPLAT OF GOLDEN TEE ESTATES & GOLDEN TEE ESTATES 1<sup>ST</sup> ADDITION AND UNPLATTED LAND, according to the plat thereof, recorded in Book 9 of Plats, page 5, records of Bonner County, Idaho.

Tract 9

Lot 1, Block 14A of REPLAT OF GOLDEN TEE ESTATES AND GOLDEN TEE ESTATES 1<sup>ST</sup> ADDITION AND UNPLATTED LAND, according to the plat thereof, recorded in Book 8 of Plats, page 77, records of Bonner County, Idaho.

Tract 10

Lot 1, Block 17 of REPLAT OF GOLDEN TEE ESTATES AND GOLDEN TEE ESTATES 1<sup>ST</sup> ADDITION AND UNPLATTED LAND, according to the plat thereof, recorded in Book 8 of Plats, page 77, records of Bonner County, Idaho.

Tract 11

Block 18 of REPLAT OF GOLDEN TEE ESTATES AND GOLDEN TEE ESTATES 1<sup>ST</sup> ADDITION AND UNPLATTED LAND, according to the plat thereof, recorded in Book 8 of Plats, page 77, records of Bonner County, Idaho.

**Tract 12**

All that portion of the Southeast Quarter in Section 36, Township 58 North, Range 1 West, Boise Meridian, Bonner County, Idaho, lying South of State Highway 200 and lying Easterly of Lot 1, Block 17 of REPLAT OF GOLDEN TEE ESTATES AND GOLDEN TEE ESTATES 1<sup>ST</sup> ADDITION AND UNPLATTED LAND, according to the plat thereof, recorded in Book 8 of Plats, page 77, records of Bonner County, Idaho.

LESS the following described property:

A tract of land in the Southeast quarter of Section 36, Township 58 North, Range 1 West of the Boise Meridian, Bonner County, Idaho, being that property described in Instrument No. 92981, records of Bonner County, Idaho and more particularly described as follows:

Commencing at the Southeast corner of said Section 36; Thence along the East line of Section 36, North 00° 08' 06" East, 460.00 feet; Thence perpendicular to the East line of the Section, North 89° 51' 54" West, 568.00 feet to the true point of beginning; Thence South 47° 08' 06" West, 250.00 feet; Thence South 42° 51' 54" East, 348.50 feet; Thence North 47° 48' 06" East, 250.00 feet; Thence North 42° 51' 54" West, 348.50 feet to the true point of beginning.

**Parcel 177**

**Tract 1**

Alpenrose Lane and that portion of North Idaho Club Drive as shown on the plat of REPLAT OF GOLDEN TEE ESTATES AND GOLDEN TEE ESTATES 1<sup>ST</sup> ADDITION AND UNPLATTED LAND, according to the plat thereof, recorded in Book 8 of Plats, page 77, records of Bonner County, Idaho, lying within Section 36, Township 58 North Range 1 West of the Boise Meridian, Bonner County, Idaho and said North Idaho Club Drive as shown on GOLDEN TEE ESTATES 8TH ADDITION, according to the plat thereof, recorded in Book 9 of Plats, page 7, records of Bonner County, Idaho.

**Tract 2**

Golden Tee Drive, now Gracie Lane, as shown on the plat of GOLDEN TEE ESTATES 1<sup>ST</sup> ADDITION PLANNED UNIT DEVELOPMENT (PHASE TWO), according to the plat thereof, recorded in Book 6 of Plats, Page 114, records of Bonner County, Idaho.

**Tract 3**

That portion of Jim Brown Way as shown on the plat of REPLAT OF GOLDEN TEE ESTATES AND GOLDEN TEE ESTATES 1<sup>ST</sup> ADDITION AND UNPLATTED LAND, according to the plat thereof, recorded in Book 8 of Plats, page 77, records of Bonner County, Idaho, lying within Section 36, Township 58 North Range 1 West of the Boise Meridian, Bonner County, Idaho.

**Tract 4**

That portion of Jim Brown Way as shown on the plat of GOLDEN TEE ESTATES 1<sup>ST</sup> ADDITION PLANNED UNIT DEVELOPMENT (PHASE TWO), according to the plat thereof, recorded in Book 6 of Plats, Page 114, records of Bonner County, Idaho, excepting any portion lying with REPLAT OF GOLDEN TEE ESTATES AND GOLDEN TEE ESTATES 1<sup>ST</sup> ADDITION AND UNPLATTED LAND, according to the plat thereof, recorded in Book 8 of Plats, page 77, records of Bonner County, Idaho, being between the Easterly extensions of the North boundary of Lot 2, Block 6 and the South boundary of Lot 3, Block 7 of said GOLDEN TEE ESTATES 1<sup>ST</sup> ADDITION PLANNED UNIT DEVELOPMENT (PHASE TWO).

**Tract 5**

The parcel labelled Road Lot named South Idaho Club Drive lying between Lot 1, Block 17 and Block 18 of REPLAT OF GOLDEN TEE ESTATES AND GOLDEN TEE ESTATES 1<sup>ST</sup> ADDITION AND UNPLATTED LAND, according to the plat thereof, recorded in Book 8 of Plats, page 77, records of Bonner County, Idaho, lying South of State Highway 200.

**Tract 6**

The private roads named South Idaho Club Drive and Wildflower Way shown on **GOLDEN TEE ESTATES 2<sup>nd</sup> ADDITION**, according to the plat thereof, recorded in Book 8 of Plats, page 79, records of Bonner County, Idaho.

**Tract 7**

The private roads named South Idaho Club Drive, Whitecloud Drive, Nighthawk Lane, Trappers Loop, Pickeroon Lane, Timber Grove Lane and Green Monarch Lane as shown on **GOLDEN TEE ESTATES 3<sup>rd</sup> ADDITION**, according to the plat thereof, recorded in Book 8 of Plats, page 78, records of Bonner County, Idaho.

**Tract 8**

The private roads named Green Monarch Lane, Wildridge Way, Brightwater Lane and North Star Lane as shown on **GOLDEN TEE ESTATES 4<sup>TH</sup> ADDITION**, according to the plat thereof, recorded in Book 8 of Plats, page 80, records of Bonner County, Idaho and Forest Highland Drive as shown on **GOLDEN TEE ESTATES 7<sup>TH</sup> ADDITION**, according to the plat thereof, recorded in Book 9 of Plats, page 13, records of Bonner County, Idaho.

**Tract 9**

The private roads named South Idaho Club Drive as shown on **GOLDEN TEE ESTATES 5<sup>TH</sup> ADDITION**, according to the plat thereof, recorded in Book 8 of Plats, page 81, records of Bonner County, Idaho.

**Tract 10**

The private roads named South Idaho Club Drive, Greatwater Circle and Lunch Peak Lane as shown on **GOLDEN TEE ESTATES 6<sup>TH</sup> ADDITION**, according to the plat thereof, recorded in Book 8 of Plats, page 82, records of Bonner County, Idaho.

**Tract 11**

The private roads named Hidden Lakes Drive, Waterdance Way, Oxbow Road and Clubhouse Way as shown and described on **REPLAT OF GOLDEN TEE ESTATES AND GOLDEN TEE ESTATES 1<sup>ST</sup> ADDITION AND UNPLATTED LAND**, according to the plat thereof, recorded in Book 8 of Plats, page 77, records of Bonner County, Idaho, and including those portions of Clubhouse Way, which is named Hidden Lakes Drive, above, and Clubhouse Lane, which is named Clubhouse Way, first above, on **GOLDEN TEE ESTATES 1<sup>ST</sup> ADDITION PLANNED UNIT DEVELOPMENT (PHASE TWO)**, according to the plat thereof, recorded in Book 6 of Plats, Page 114, records of Bonner County, Idaho, which may be or may not be described and included on **REPLAT OF GOLDEN TEE ESTATES AND GOLDEN TEE ESTATES 1<sup>ST</sup> ADDITION AND UNPLATTED LAND**, according to the plat thereof, recorded in Book 8 of Plats, page 77, records of Bonner County, Idaho.

## EXHIBIT C TO DECREE OF FORECLOSURE

### PROPERTY SECURED BY THE MORTGAGE FUND '08 MORTGAGE

#### Parcel 2

##### Tract 1

Lot 10, Block 2 of GOLDEN TEE ESTATES 2nd ADDITION, according to the plat thereof, recorded in Book 8 of Plats, page 79, records of Bonner County, Idaho.

##### Tract 2

Lot 1, Block 1 of GOLDEN TEE ESTATES 3rd ADDITION, according to the plat thereof, recorded in Book 8 of Plats, page 78, records of Bonner County, Idaho.

##### Tract 3

Lot 7, Block 5 of GOLDEN TEE ESTATES 4TH ADDITION, according to the plat thereof, recorded in Book 8 of Plats, page 80, records of Bonner County, Idaho.

#### Parcel 5

##### Tract 1

A tract of land in the East half of the Northeast quarter of the Southwest quarter and the Northwest quarter of the Southeast quarter of Section 36, Township 58 North, Range 1 West of the Boise Meridian, Bonner County, Idaho, more particularly described as follows:

Beginning at the Southeast corner of the East half of the Northeast quarter of the Southwest quarter of said Section 36;

Thence along the South line of the East half of the Northeast quarter of the Southwest quarter, North 89° 36' 27" West, 661.51 feet (record = North 89° 37' 10" West, 661.57 feet to the Southwest corner of the East half of the Northeast quarter of the Southwest quarter;

Thence along the West line of the East half of the Northeast quarter of the Southwest quarter, North 00° 10' 22" East 856.45 feet (record = North 00° 09' 25" East, 856.45 feet); Thence North 89° 10' 53" East, 30.21 feet (record = East, 29.58 feet) to the Westerly right of way of Berry Drive (shown as Olympic Drive on the Second Addition Plat to Hidden Lakes);

Thence Southeasterly along said right of way the following six (6) courses:

1. On a non-tangential curve to the left (radial bearing = North 87° 39' 13" East) having a central angle of 36° 44' 06" and a radius of 131.00 feet for an arc distance of 83.99 feet (record = 84.54 feet) (chord = South 20° 42' 50" East, 82.56 feet - record = South 20° 37' 27" East, 83.08 feet);
2. Thence South 39° 04' 53" East, 419.67 feet (record = South 39° 06' 45" East, 419.68 feet);
3. Thence on a curve to the left having a central angle of 11° 42' 45" and a radius of 530.00 feet for an arc distance of 108.34 feet (chord = South 44° 56' 16" East, 108.15 feet - record = South 44° 58' 08" East, 108.16 feet);
4. Thence South 50° 47' 39" East, 69.68 feet (record = South 50° 49' 31" East, 69.68 feet);
5. Thence on a curve to the right having a central angle of 23° 42' 51" and a radius of 970.00 feet, for an arc distance of 401.47 feet (chord = South 38° 56' 14" East, 398.61 feet - record = South 38° 58' 05" East 398.61 feet);
6. Thence South 27° 04' 48" East, 31.65 feet to the South line of the Northwest quarter of the Southeast quarter (record = South 27° 06' 40" East, 30.77 feet);

Thence leaving said right of way North 89° 36' 03" West, 60.37 feet (record = North 89° 37' 09" West, 59.55 feet) to the point of beginning.

**Tract 2**

That part of the Southeast quarter of the Northeast quarter lying North and West of Fairway View Drive of Section 36, Township 58 North, Range 1 West of the Boise Meridian, Bonner County, Idaho.

**Tract 3**

A tract of land located in a portion of the Southwest quarter of the Southeast quarter of Section 36, Township 58 North, Range 1 West, Boise Meridian, Bonner County, Idaho, more particularly described as follows:

Beginning at the Northwest corner of said Southwest quarter of the Southeast quarter of Section 36; Thence South 89° 36' 03" East 60.37 feet (record = South 89° 37' 09" East,

59.55 feet) to the Westerly right of way of Berry Drive (shown as Olympic Drive on the Plat of the Second Addition to Hidden Lakes); thence along said right of way for the following four (4) courses;

1. South 27° 04' 48" East, 299.95 feet (record = South 27° 06' 40" East, 300.83 feet);

2. North 62° 55' 12" East, 60.00 feet (record = North 62° 53' 20" East, 60.00 feet);

3. North 27° 04' 48" West, 125.34 feet (record = North 27° 06' 40" West, 125.34 feet);

4. Thence on a curve to the right having a central angle of 79° 01' 27" and a radius of 25.00 feet, for an arc distance of 34.48 feet (chord = North 12° 25' 55" East, 31.81 feet - record = North 12° 24' 03" East, 31.81 feet) to a point on the Southerly right of way of Fairway View Drive, as shown on the Plat of First Addition to Hidden Lakes;

Thence along said right of way for the following eight (8) courses:

1. North 51° 56' 39" East, 74.67 feet (record = North 51° 54' 47" East, 74.67 feet);

2. Thence on a curve to the right having a central angle of 99° 26' 33" and a radius of 70.00 feet, for an arc distance of 121.49 feet (chord = South 78° 20' 05" East, 106.81 feet - record = South 78° 21' 57" East, 106.81 feet);

3. Thence South 28° 36' 48" East, 154.03 feet (record = South 28° 38' 40" East, 154.03 feet);

4. Thence on a curve to the right having a central angle of 55° 41' 27" and a radius of 90.00 feet for an arc distance of 87.48 feet (chord = South 00° 46' 05" East, 84.08 feet - record = South 00° 47' 56" East, 84.08 feet);

5. Thence South 27° 04' 39" West, 170.14 feet;

6. Thence on a curve to the right having a central angle of 71° 37' 11" and a radius of 60.0 feet, for an arc distance of 75.00 feet (chord = South 08° 43' 57" East, 70.21 feet);

7. Thence South 44° 32' 32" East, 50.94 feet;

8. Thence on a curve to the right having a central angle of 69° 10' 16" and a radius of 25.00 feet, for an arc distance of 30.18 feet (chord = South 09° 57' 24" East, 28.38 feet - record = South 11° 23' 51" East, 30.18 feet) to a point on the West right of way of Lower Pack River Road;

Thence Southerly along said right of way for the following four (4) courses:

1. on a non-tangential curve to the right having a central angle of 04° 15' 19" and a radius of 1180.00 feet for an arc distance of 87.69 feet (chord = South 22° 30' 38" West, 87.67 feet);

2. Thence South 20° 22' 44" West, 114.57 feet;

3. Thence on a curve to the left having a central angle of 22° 29' 50" and a radius of 502.65 feet, for an arc distance of 197.36 feet (chord = South 09° 07' 49" West, 196.10 feet);

4. Thence South 02° 07' 06" East, 157.81 feet to the Northerly right of way of State Highway No. 200;

Thence along the highway right of way, South 77° 42' 28" West, 72.14 feet (record = South 78° 15' 06" West, 71.11 feet);

Thence continuing along the Highway right of way, South 69° 44' 57" West, 262.22 feet (record = South 69° 43' 16" West, 261.65 feet) to the West line of the Southwest quarter of the Southeast quarter of said Section 36;

Thence along the West line of the Southwest quarter of the Southeast quarter, North 00° 08' 19" East, 1223.36 feet (record = North 00° 07' 13" East, 1223.17 feet) to the point of beginning.

**Tract 4**

A tract of land located in Section 36, Township 58 North, Range 1 West of the Boise Meridian, Bonner County, Idaho, more particularly described as follows:



That portion of said Section 36 lying East of Pack River Road, a county road, Idaho, North of State Highway No. 200, East of Hidden Lakes Subdivision as recorded in Book 4 of Plats, page 64, records of Bonner County, Idaho, West and South of Replat of Blocks 15 and 16 of the Replat of Golden Tee Estates and Golden Tee Estates 1<sup>st</sup> Addition and unplatted land, according to the plat thereof, recorded in Book 9 of Plats, page 5, records of Bonner County, Idaho, Southwest of Golden Tee Estates 8th Addition, recorded in Book 9 of Plats, page 7, records of Bonner County, and West of the land described as a tract of land in the Southeast Quarter of the Southeast quarter (SE1/4 SE1/4) of Section 36, Township 58 North, Range 1 West of the Boise Meridian, Bonner County, Idaho, more particularly described as follows:

Commencing at a point on the East line of said Section 36, which is N 00° 08' 06" E, 563.94 feet from the Southeast corner of the Section; thence, perpendicular to the East line of the Section, N 89° 51' 54" W, 1103.43 feet to the Southwest corner of Instrument Number 457973 on the Northerly right of way of Highway 200 and the True Point of Beginning; thence, along the Western boundary of Instrument No. 457973, N 01° 25' 02" E, 99.41 feet, to a 5/8 inch rebar and plastic cap stamped PLS 3628; thence S 32° 20' 51" W, 132.00 feet, to a 5/8 inch rebar and plastic cap stamped PLS 3628 on the Northerly right of way of Highway 200; thence, along said right of way, N 79° 54' 11" E, 69.24 feet, to the True Point of Beginning.

**Parcel 8**

Lot 2, Block 3 in GOLDEN TEE ESTATES PLANNED UNIT DEVELOPMENT (PHASE ONE), according to the plat thereof, recorded in Book 6 of Plats, page 108, records of Bonner County, Idaho.

**Parcel 9**

Lot 1, Block 1 of the FIRST ADDITION TO HIDDEN LAKES, according to the plat thereof, recorded in Book 4 of Plats, page 161, records of Bonner County, Idaho.

**Parcel 10**

Lot 2, Block 2 of the SECOND ADDITION TO HIDDEN LAKES SUBDIVISION, according to the plat thereof, recorded in Book 5 of Plats, page 58, records of Bonner County, Idaho.

**Parcel 11**

Lot 3, Block 2 of the SECOND ADDITION TO HIDDEN LAKES SUBDIVISION, according to the plat thereof, recorded in Book 5 of Plats, page 58, records of Bonner County, Idaho.

**Parcel 12**

Lot 4, Block 2 of the SECOND ADDITION TO HIDDEN LAKES SUBDIVISION, according to the plat thereof, recorded in Book 5 of Plats, page 58, records of Bonner County, Idaho.

**Parcel 13**

Lot 5, Block 2 of the SECOND ADDITION TO HIDDEN LAKES SUBDIVISION, according to the plat thereof, recorded in Book 5 of Plats, page 58, records of Bonner County, Idaho.

**Parcel 14**

**Lot 14, Block 2 of REPLAT OF GOLDEN TEE ESTATES AND GOLDEN TEE ESTATES 1ST ADDITION AND UNPLATTED LAND, according to the plat thereof, recorded in Book 8 of Plats, page 77, records of Bonner County, Idaho.**

**Parcel 15**

**Lot 15, Block 2 of REPLAT OF GOLDEN TEE ESTATES AND GOLDEN TEE ESTATES 1ST ADDITION AND UNPLATTED LAND, according to the plat thereof, recorded in Book 8 of Plats, page 77, records of Bonner County, Idaho.**

**Parcel 16**

**Lot 4, Block 7 of REPLAT OF GOLDEN TEE ESTATES AND GOLDEN TEE ESTATES 1<sup>ST</sup> ADDITION AND UNPLATTED LAND, according to the plat thereof, recorded in Book 8 of Plats, page 77, records of Bonner County, Idaho.**

**Parcel 17**

**Lot 5, Block 4 of GOLDEN TEE ESTATES 4<sup>TH</sup> ADDITION, according to the plat thereof, recorded in Book 8 of Plats, page 80, records of Bonner County, Idaho.**

**Parcel 19**

**A tract of land located in Section 36, Township 58 North, Range 1 West of the Boise Meridian, Bonner County, Idaho, more particularly described as follows:**

**That portion of said Section 36 lying East of Golden Tee Estates 8th Addition, recorded in Book 9 of Plats, page 7, records of Bonner County, North of Lot 1A, Block 15, Replat of Blocks 15 and 16 of the Replat of Golden Tee Estates and Golden Tee Estates 1<sup>st</sup> Addition and unplatted land, according to the plat thereof, recorded in Book 9 of Plats, page 5, records of Bonner County, Idaho, and South and West of Lot 1A, Block 10, all of Block 20 and the road between said Lot 1A, Block 10 and Lot 1, Block 20, REPLAT OF GOLDEN TEE ESTATES AND GOLDEN TEE ESTATES 1ST ADDITION AND UNPLATTED LAND, according to the plat thereof, recorded in Book 8 of Plats, page 77, records of Bonner County, Idaho.**

**Parcel 20**

**Lot 1, Block 20; of REPLAT OF GOLDEN TEE ESTATES AND GOLDEN TEE ESTATES 1ST ADDITION AND UNPLATTED LAND, according to the plat thereof, recorded in Book 8 of Plats, page 77, records of Bonner County, Idaho.**

**Parcel 21**

**Lot 2, Block 20; of REPLAT OF GOLDEN TEE ESTATES AND GOLDEN TEE ESTATES 1ST ADDITION AND UNPLATTED LAND, according to the plat thereof, recorded in Book 8 of Plats, page 77, records of Bonner County, Idaho.**

**Parcel 22**

**Lot 3, Block 20; of REPLAT OF GOLDEN TEE ESTATES AND GOLDEN TEE ESTATES 1ST ADDITION AND UNPLATTED LAND, according to the plat thereof, recorded in Book 8 of Plats, page 77, records of Bonner County, Idaho.**

**Parcel 23**

**Lot 11, Block 20; of REPLAT OF GOLDEN TEE ESTATES AND GOLDEN TEE ESTATES 1ST ADDITION AND UNPLATTED LAND, according to the plat thereof, recorded in Book 8 of Plats, page 77, records of Bonner County, Idaho.**

**Parcel 24**

**Lot 12, Block 20; of REPLAT OF GOLDEN TEE ESTATES AND GOLDEN TEE ESTATES 1ST ADDITION AND UNPLATTED LAND, according to the plat thereof, recorded in Book 8 of Plats, page 77, records of Bonner County, Idaho.**

**Parcel 25**

**Lot 13, Block 20; of REPLAT OF GOLDEN TEE ESTATES AND GOLDEN TEE ESTATES 1ST ADDITION AND UNPLATTED LAND, according to the plat thereof, recorded in Book 8 of Plats, page 77, records of Bonner County, Idaho.**

**Parcel 26**

**Lot 14, Block 20; of REPLAT OF GOLDEN TEE ESTATES AND GOLDEN TEE ESTATES 1ST ADDITION AND UNPLATTED LAND, according to the plat thereof, recorded in Book 8 of Plats, page 77, records of Bonner County, Idaho.**

**Parcel 27**

**Lot 16, Block 20; of REPLAT OF GOLDEN TEE ESTATES AND GOLDEN TEE ESTATES 1<sup>ST</sup> ADDITION AND UNPLATTED LAND, according to the plat thereof, recorded in Book 8 of Plats, page 77, records of Bonner County, Idaho.**

**Parcel 28**

**Lot 20A, Block 20, A REPLAT OF LOTS 5 & 6, BLOCK 22 AND LOT 20, BLOCK 20, REPLAT OF GOLDEN TEE ESTATES & GOLDEN TEE ESTATES 1ST ADDITION AND UNPLATTED LAND, according to the plat thereof, recorded in Book 9 of Plats, page 6, records of Bonner County, Idaho.**

**Parcel 29**

**Lot 6A, Block 22, A REPLAT OF LOTS 5 & 6, BLOCK 22 AND LOT 20, BLOCK 20, REPLAT OF GOLDEN TEE ESTATES & GOLDEN TEE ESTATES 1ST ADDITION AND UNPLATTED LAND, according to the plat thereof, recorded in Book 9 of Plats, page 6, records of Bonner County, Idaho.**

**Parcel 30**

**Lots 5A, Block 22, A REPLAT OF LOTS 5 & 6, BLOCK 22 AND LOT 20, BLOCK 20, REPLAT OF GOLDEN TEE ESTATES & GOLDEN TEE ESTATES 1ST ADDITION AND UNPLATTED LAND, according to the plat thereof, recorded in Book 9 of Plats, page 6, records of Bonner County, Idaho.**

**Parcel 31**

**Lot 4, Block 22; of REPLAT OF GOLDEN TEE ESTATES AND GOLDEN TEE ESTATES 1<sup>ST</sup> ADDITION AND UNPLATTED LAND, according to the plat thereof, recorded in Book 8 of Plats, page 77, records of Bonner County, Idaho.**

**Parcel 32**

**Lot 1, Block 2, GOLDEN TEE ESTATES 8TH ADDITION, according to the plat thereof, recorded in Book 9 of Plats, page 7, records of Bonner County, Idaho.**

**Parcel 33**

**Lot 2, Block 2, GOLDEN TEE ESTATES 8TH ADDITION, according to the plat thereof, recorded in Book 9 of Plats, page 7, records of Bonner County, Idaho.**

**Parcel 34**

**Lots 1A, Block 1, REPLAT OF LOTS 1 THROUGH 4, BLOCK 1 AND BLOCK 16A, REPLAT OF BLOCKS 15 & 16 OF THE REPLAT OF GOLDEN TEE ESTATES & GOLDEN TEE ESTATES 1ST ADDITION, according to the plat thereof, recorded in Book 9 of Plats, page 82, records of Bonner County, Idaho.**

**Parcel 35**

**Lots 2A, Block 1, REPLAT OF LOTS 1 THROUGH 4, BLOCK 1 AND BLOCK 16A, REPLAT OF BLOCKS 15 & 16 OF THE REPLAT OF GOLDEN TEE ESTATES & GOLDEN TEE ESTATES 1ST ADDITION, according to the plat thereof, recorded in Book 9 of Plats, page 82, records of Bonner County, Idaho.**

**Parcel 36**

**Lots 4A, Block 1, REPLAT OF LOTS 1 THROUGH 4, BLOCK 1 AND BLOCK 16A, REPLAT OF BLOCKS 15 & 16 OF THE REPLAT OF GOLDEN TEE ESTATES & GOLDEN TEE ESTATES 1ST ADDITION, according to the plat thereof, recorded in Book 9 of Plats, page 82, records of Bonner County, Idaho.**

**Parcel 37**

**Lot 5, Block 1, GOLDEN TEE ESTATES 8TH ADDITION, according to the plat thereof, recorded in Book 9 of Plats, page 7, records of Bonner County, Idaho.**

**Parcel 38**

**Lot 6, Block 1, GOLDEN TEE ESTATES 8TH ADDITION, according to the plat thereof, recorded in Book 9 of Plats, page 7, records of Bonner County, Idaho.**

**Parcel 39**

**Lot 7, Block 1, GOLDEN TEE ESTATES 8TH ADDITION, according to the plat thereof, recorded in Book 9 of Plats, page 7, records of Bonner County, Idaho.**

**Parcel 40**

**Lot 8, Block 1, GOLDEN TEE ESTATES 8TH ADDITION, according to the plat thereof, recorded in Book 9 of Plats, page 7, records of Bonner County, Idaho.**

**Parcel 41**

**Lot 12, Block 4 of GOLDEN TEE ESTATES 3rd ADDITION, according to the plat thereof, recorded in Book 8 of Plats, page 78, records of Bonner County, Idaho.**

**Parcel 42**

**Lot 11, Block 4 of GOLDEN TEE ESTATES 3rd ADDITION, according to the plat thereof, recorded in Book 8 of Plats, page 78, records of Bonner County, Idaho.**

**Parcel 43**

**Lot 9, Block 4 of GOLDEN TEE ESTATES 3rd ADDITION, according to the plat thereof, recorded in Book 8 of Plats, page 78, records of Bonner County, Idaho.**

**Parcel 44**

**Lot 8, Block 4 of GOLDEN TEE ESTATES 3rd ADDITION, according to the plat thereof, recorded in Book 8 of Plats, page 78, records of Bonner County, Idaho.**

**Parcel 45**

**Lot 7, Block 4 of GOLDEN TEE ESTATES 3rd ADDITION, according to the plat thereof, recorded in Book 8 of Plats, page 78, records of Bonner County, Idaho.**

**Parcel 46**

**Lot 6, Block 4 of GOLDEN TEE ESTATES 3rd ADDITION, according to the plat thereof, recorded in Book 8 of Plats, page 78, records of Bonner County, Idaho.**

**Parcel 47**

**Lot 5, Block 4 of GOLDEN TEE ESTATES 3rd ADDITION, according to the plat thereof, recorded in Book 8 of Plats, page 78, records of Bonner County, Idaho.**

**Parcel 48**

**Lot 4, Block 4 of GOLDEN TEE ESTATES 3rd ADDITION, according to the plat thereof, recorded in Book 8 of Plats, page 78, records of Bonner County, Idaho.**

**Parcel 49**

**Lot 3, Block 4 of GOLDEN TEE ESTATES 3rd ADDITION, according to the plat thereof, recorded in Book 8 of Plats, page 78, records of Bonner County, Idaho.**

**Parcel 50**

**Lot 2, Block 4 of GOLDEN TEE ESTATES 3rd ADDITION, according to the plat thereof, recorded in Book 8 of Plats, page 78, records of Bonner County, Idaho.**

**Parcel 51**

**Lot 1, Block 4 of GOLDEN TEE ESTATES 3rd ADDITION, according to the plat thereof, recorded in Book 8 of Plats, page 78, records of Bonner County, Idaho.**

**Parcel 52**

**Lot 14, Block 1 of GOLDEN TEE ESTATES 3rd ADDITION, according to the plat thereof, recorded in Book 8 of Plats, page 78, records of Bonner County, Idaho.**

**Parcel 53**

**Lot 13, Block 1 of GOLDEN TEE ESTATES 3rd ADDITION, according to the plat thereof, recorded in Book 8 of Plats, page 78, records of Bonner County, Idaho.**

**Parcel 54**

**Lot 12, Block 1 of GOLDEN TEE ESTATES 3rd ADDITION, according to the plat thereof, recorded in Book 8 of Plats, page 78, records of Bonner County, Idaho.**

**Parcel 55**

**Lot 11, Block 1 of GOLDEN TEE ESTATES 3rd ADDITION, according to the plat thereof, recorded in Book 8 of Plats, page 78, records of Bonner County, Idaho.**

**Parcel 56**

**Lot 10, Block 1 of GOLDEN TEE ESTATES 3rd ADDITION, according to the plat thereof, recorded in Book 8 of Plats, page 78, records of Bonner County, Idaho.**

**Parcel 57**

**Lot 9, Block 1 of GOLDEN TEE ESTATES 3rd ADDITION, according to the plat thereof, recorded in Book 8 of Plats, page 78, records of Bonner County, Idaho.**

**Parcel 58**

**Lot 8, Block 1 of GOLDEN TEE ESTATES 3rd ADDITION, according to the plat thereof, recorded in Book 8 of Plats, page 78, records of Bonner County, Idaho.**

**Parcel 60**

**Lot 8, Block 3 of GOLDEN TEE ESTATES 3rd ADDITION, according to the plat thereof, recorded in Book 8 of Plats, page 78, records of Bonner County, Idaho.**

**Parcel 61**

**Lot 7, Block 3 of GOLDEN TEE ESTATES 3rd ADDITION, according to the plat thereof, recorded in Book 8 of Plats, page 78, records of Bonner County, Idaho.**

**Parcel 63**

**Lot 5, Block 3 of GOLDEN TEE ESTATES 3rd ADDITION, according to the plat thereof, recorded in Book 8 of Plats, page 78, records of Bonner County, Idaho.**

**Parcel 64**

**Lot 4, Block 3 of GOLDEN TEE ESTATES 3rd ADDITION, according to the plat thereof, recorded in Book 8 of Plats, page 78, records of Bonner County, Idaho.**

**Parcel 65**

**Lot 3, Block 3 of GOLDEN TEE ESTATES 3rd ADDITION, according to the plat thereof, recorded in Book 8 of Plats, page 78, records of Bonner County, Idaho.**

**Parcel 66**

**Lot 2, Block 3 of GOLDEN TEE ESTATES 3rd ADDITION, according to the plat thereof, recorded in Book 8 of Plats, page 78, records of Bonner County, Idaho.**

Parcel 68

All that portion of Government Lots 2, 3, 4, 5, 6, 7 8 and 9; the Southwest Quarter of the Northeast Quarter; and the South half of the Northwest quarter of Section 2, Township 57 North, Range 1 West of the Boise Meridian, Bonner County, Idaho, lying South of State Highway No. 200 and lying North and East of the Northern Pacific Railroad (now Montana Rail Link) right of way.

LESS that portion of Section 2, Township 57 North, Range 1 West of the Boise Meridian, Bonner County, Idaho, being that property described in Instrument No. 592059 and more particularly described as follows:

Beginning at a right of way monument on the South right of way of State Highway No. 200, from which the Northwest corner of said Section 2 bears North 25° 54' 43" West, 798.00 feet (record = North 26° 28' 08" West, 798.11 feet; Thence along the South right of way of the Highway, North 68° 35' 39" East, 266.10 feet; Thence continuing along the Highway right of way, on a curve to the left (radial bearing = North 14° 03' 28" West) having a central angle of 00° 08' 55" and a radius of 5799.58 feet for an arc distance of 15.03 feet (chord = North 75° 52' 05" East, 15.03 feet - total distance along right of way from point of beginning 281.13 feet - record = 281.13 feet); Thence leaving said right of way South 00° 04' 10" West, 725.53 feet; Thence North 89° 14' 40" West, 330.00 feet; Thence North 00° 03' 26" West 607.20 feet, to the Southerly right of way of State Highway No. 200; Thence along said right of way North 79° 11' 55" East, 70.38 feet to the true point of beginning.

EXCEPTING therefrom all of the above described properties, any portion lying within the bounds of the following plats:

Replat of Golden Tee Estates and Golden Tee Estates 1st Addition and Unplatted land, recorded in Book 8 of Plats, Page 77,

Golden Tee Estates 2nd Addition, recorded in Book 8 of Plats, Page 79,

Golden Tee Estates 3rd Addition, recorded in Book 8 of Plats, Page 78,

Golden Tee Estates 4th Addition, recorded in Book 8 of Plats, Page 80,

Golden Tee Estates 5th Addition, recorded in Book 8 of Plats, Page 81, and

Golden Tee Estates 7<sup>th</sup> Addition, recorded in Book 9 of Plats, Page 13, all in the records of Bonner County, Idaho.

Parcel 69

All that portion of Government Lot 4 in Section 31, Township 58 North, Range 1 East, Boise Meridian, Bonner County, Idaho, lying South of State Highway 200.

Parcel 70

That portion of Government Lots 5, 6, 9, and 10; the Southeast quarter of the Northwest quarter; and the East half of the Southwest quarter; all in Section 6, Township 57 North, Range 1 East of the Boise Meridian, Bonner County, Idaho lying East GOLDEN TEE ESTATES 4<sup>TH</sup> ADDITION, according to the plat thereof, recorded in Book 8 of Plats, page 80, records of Bonner County, Idaho, East of GOLDEN TEE ESTATES 5<sup>TH</sup> ADDITION, according to the plat thereof, recorded in Book 8 of Plats, page 81, records of Bonner County, Idaho, North of GOLDEN TEE ESTATES 7<sup>TH</sup> ADDITION, according to the plat thereof, recorded in Book 9 of Plats, page 13, records of Bonner County, Idaho and North of GOLDEN TEE ESTATES 6<sup>TH</sup> ADDITION, according to the plat thereof, recorded in Book 8 of Plats, page 82, records of Bonner County, Idaho.

LESS that property described in Instrument No. 22533, records of Bonner County, Idaho, and described as follows: Beginning at the North quarter corner of said Section 6, Township 57 North, Range 1 East of the Boise Meridian, Bonner County, Idaho; Thence South 1669.70 feet to Pack River and the True Point of Beginning; Thence South 66° 47' West, 203 feet; Thence South 69° 54' West 165.3 feet; Thence South 79° 56' West, 242.5 feet; Thence South 01° 11' East, 146 feet; Thence South 25° 18' East, 118.20 feet; Thence South 54° 29' East, 137.2 feet; Thence South 68° 10' East, 267.1 feet; Thence North 535.6 feet to a point 1669.7 feet South of the North quarter corner of Section 6.



LESS a tract of land in Government Lot 6 and the Southeast quarter of the Northwest quarter of Section 6, Township 57 North, Range 1 East of the Boise Meridian, Bonner County, Idaho, being that property identified as Tract No. Q-1755-2 in Instrument No. 42975 and more particularly described as follows:

Beginning at a point on the Southerly right of way of State Highway No. 200 which is South 55° 03' 21" East, 2460.29 feet from the Northwest corner of said Section 6 (record South 55° 14' East, 2451.3); Thence South 14° 53' 00" East, 223.22 feet (record); Thence South 04° 43' 00" East, 640.00 feet (record); Thence South 39° 48' 00" East, 430.00 feet (record); Thence South 30° 28' 00" East, 387.49 feet (record = 500 feet plus or minus) to the East line of the Southeast quarter of the Northwest quarter of said Section 6.

TOGETHER WITH any portion of the Old Highway right of way abandonment described in that certain Quitclaim Deed, executed by the State of Idaho. As Instrument No. 696025 and recorded on January 11, 2006, lying within the bounds of the above described property.

Parcel 71

That portion of Government Lots 10 and 11; and the East half of the Southwest quarter; all in Section 6, Township 57 North, Range 1 East of the Boise Meridian, Bonner County, Idaho lying South of GOLDEN TEE ESTATES 5<sup>TH</sup> ADDITION, according to the plat thereof, recorded in Book 8 of Plats, page 81, records of Bonner County, Idaho, South of GOLDEN TEE ESTATES 7<sup>TH</sup> ADDITION, according to the plat thereof, recorded in Book 9 of Plats, page 13, records of Bonner County, Idaho and South of GOLDEN TEE ESTATES 6<sup>TH</sup> ADDITION, according to the plat thereof, recorded in Book 8 of Plats, page 82, records of Bonner County, Idaho.

Parcel 72

Lot 2, Block 2 of GOLDEN TEE ESTATES 2<sup>nd</sup> ADDITION, according to the plat thereof, recorded in Book 8 of Plats, page 79, records of Bonner County, Idaho.

Parcel 73

Lot 3, Block 2 of GOLDEN TEE ESTATES 2<sup>nd</sup> ADDITION, according to the plat thereof, recorded in Book 8 of Plats, page 79, records of Bonner County, Idaho.

Parcel 74

Lot 5, Block 2 of GOLDEN TEE ESTATES 2<sup>nd</sup> ADDITION, according to the plat thereof, recorded in Book 8 of Plats, page 79, records of Bonner County, Idaho.

Parcel 75

Lot 8, Block 2 of GOLDEN TEE ESTATES 2<sup>nd</sup> ADDITION, according to the plat thereof, recorded in Book 8 of Plats, page 79, records of Bonner County, Idaho.

Parcel 76

Lot 8, Block 1 of GOLDEN TEE ESTATES 2<sup>nd</sup> ADDITION, according to the plat thereof, recorded in Book 8 of Plats, page 79, records of Bonner County, Idaho.

**Parcel 77**

Lot 7, Block 1 of GOLDEN TEE ESTATES 2<sup>nd</sup> ADDITION, according to the plat thereof, recorded in Book 8 of Plats, page 79, records of Bonner County, Idaho.

**Parcel 78**

Lot 6, Block 1 of GOLDEN TEE ESTATES 2<sup>nd</sup> ADDITION, according to the plat thereof, recorded in Book 8 of Plats, page 79, records of Bonner County, Idaho.

**Parcel 79**

Lot 5, Block 1 of GOLDEN TEE ESTATES 2<sup>nd</sup> ADDITION, according to the plat thereof, recorded in Book 8 of Plats, page 79, records of Bonner County, Idaho.

**Parcel 80**

Lot 4, Block 1 of GOLDEN TEE ESTATES 2<sup>nd</sup> ADDITION, according to the plat thereof, recorded in Book 8 of Plats, page 79, records of Bonner County, Idaho.

**Parcel 81**

Lot 2, Block 1 of GOLDEN TEE ESTATES 2<sup>nd</sup> ADDITION, according to the plat thereof, recorded in Book 8 of Plats, page 79, records of Bonner County, Idaho.

**Parcel 82**

Lot 1, Block 1 of GOLDEN TEE ESTATES 2<sup>nd</sup> ADDITION, according to the plat thereof, recorded in Book 8 of Plats, page 79, records of Bonner County, Idaho.

**Parcel 83**

Lot 9, Block 1 of GOLDEN TEE ESTATES 2<sup>nd</sup> ADDITION, according to the plat thereof, recorded in Book 8 of Plats, page 79, records of Bonner County, Idaho.

**Parcel 84**

Lot 9, Block 2 of GOLDEN TEE ESTATES 2<sup>nd</sup> ADDITION, according to the plat thereof, recorded in Book 8 of Plats, page 79, records of Bonner County, Idaho.

**Parcel 85**

Lot 1, Block 2 of GOLDEN TEE ESTATES 3<sup>rd</sup> ADDITION, according to the plat thereof, recorded in Book 8 of Plats, page 78, records of Bonner County, Idaho.

**Parcel 86**

Lot 5, Block 1 of GOLDEN TEE ESTATES 3<sup>rd</sup> ADDITION, according to the plat thereof, recorded in Book 8 of Plats, page 78, records of Bonner County, Idaho.

**Parcel 87**

Lot 10, Block 7 of GOLDEN TEE ESTATES 3<sup>rd</sup> ADDITION, according to the plat thereof, recorded in Book 8 of Plats, page 78, records of Bonner County, Idaho.

**Parcel 88**

Lot 1, Block 8 of GOLDEN TEE ESTATES 3<sup>rd</sup> ADDITION, according to the plat thereof, recorded in Book 8 of Plats, page 78, records of Bonner County, Idaho.

**Parcel 89**

Lot 4, Block 8 of GOLDEN TEE ESTATES 3<sup>rd</sup> ADDITION, according to the plat thereof, recorded in Book 8 of Plats, page 78, records of Bonner County, Idaho.

**Parcel 90**

Lot 2, Block 8 of GOLDEN TEE ESTATES 3<sup>rd</sup> ADDITION, according to the plat thereof, recorded in Book 8 of Plats, page 78, records of Bonner County, Idaho.

**Parcel 92**

Lot 6, Block 8 of GOLDEN TEE ESTATES 3<sup>rd</sup> ADDITION, according to the plat thereof, recorded in Book 8 of Plats, page 78, records of Bonner County, Idaho.

**Parcel 93**

Lot 6, Block 7 of GOLDEN TEE ESTATES 3<sup>rd</sup> ADDITION, according to the plat thereof, recorded in Book 8 of Plats, page 78, records of Bonner County, Idaho.

**Parcel 94**

Lot 2, Block 5 of GOLDEN TEE ESTATES 3<sup>rd</sup> ADDITION, according to the plat thereof, recorded in Book 8 of Plats, page 78, records of Bonner County, Idaho.

**Parcel 95**

Lot 1, Block 5 of GOLDEN TEE ESTATES 3<sup>rd</sup> ADDITION, according to the plat thereof, recorded in Book 8 of Plats, page 78, records of Bonner County, Idaho.

**Parcel 96**

**Lot 10, Block 4 of GOLDEN TEE ESTATES 3<sup>rd</sup> ADDITION, according to the plat thereof, recorded in Book 8 of Plats, page 78, records of Bonner County, Idaho.**

**Parcel 97**

**Lot 17, Block 1 of GOLDEN TEE ESTATES 3<sup>rd</sup> ADDITION, according to the plat thereof, recorded in Book 8 of Plats, page 78, records of Bonner County, Idaho.**

**Parcel 98**

**Lot 16, Block 1 of GOLDEN TEE ESTATES 3<sup>rd</sup> ADDITION, according to the plat thereof, recorded in Book 8 of Plats, page 78, records of Bonner County, Idaho.**

**Parcel 99**

**Lot 4, Block 6 of GOLDEN TEE ESTATES 3<sup>rd</sup> ADDITION, according to the plat thereof, recorded in Book 8 of Plats, page 78, records of Bonner County, Idaho.**

**Parcel 100**

**Lot 3, Block 6 of GOLDEN TEE ESTATES 3<sup>rd</sup> ADDITION, according to the plat thereof, recorded in Book 8 of Plats, page 78, records of Bonner County, Idaho.**

**Parcel 101**

**Lot 15, Block 1 of GOLDEN TEE ESTATES 3<sup>rd</sup> ADDITION, according to the plat thereof, recorded in Book 8 of Plats, page 78, records of Bonner County, Idaho.**

**Parcel 102**

**Lot 6, Block 10 of GOLDEN TEE ESTATES 3<sup>rd</sup> ADDITION, according to the plat thereof, recorded in Book 8 of Plats, page 78, records of Bonner County, Idaho.**

**Parcel 103**

**Lot 10, Block 10 of GOLDEN TEE ESTATES 3<sup>rd</sup> ADDITION, according to the plat thereof, recorded in Book 8 of Plats, page 78, records of Bonner County, Idaho.**

**Parcel 104**

**Lot 2, Block 11 of GOLDEN TEE ESTATES 3<sup>rd</sup> ADDITION, according to the plat thereof, recorded in Book 8 of Plats, page 78, records of Bonner County, Idaho.**

**Parcel 105**

**Lot 3, Block 9 of GOLDEN TEE ESTATES 3<sup>rd</sup> ADDITION, according to the plat thereof, recorded in Book 8 of Plats, page 78, records of Bonner County, Idaho.**

**Parcel 106**

**Lot 8, Block 5 of GOLDEN TEE ESTATES 3<sup>rd</sup> ADDITION, according to the plat thereof, recorded in Book 8 of Plats, page 78, records of Bonner County, Idaho.**

**Parcel 107**

**Lot 6, Block 1 of GOLDEN TEE ESTATES 3<sup>rd</sup> ADDITION, according to the plat thereof, recorded in Book 8 of Plats, page 78, records of Bonner County, Idaho.**

**Parcel 108**

**Lot 5, Block 9 of GOLDEN TEE ESTATES 3<sup>rd</sup> ADDITION, according to the plat thereof, recorded in Book 8 of Plats, page 78, records of Bonner County, Idaho.**

**Parcel 109**

**Lot 10, Block 9 of GOLDEN TEE ESTATES 3<sup>rd</sup> ADDITION, according to the plat thereof, recorded in Book 8 of Plats, page 78, records of Bonner County, Idaho.**

**Parcel 110**

**Lot 6, Block 1 of GOLDEN TEE ESTATES 4<sup>TH</sup> ADDITION, according to the plat thereof, recorded in Book 8 of Plats, page 80, records of Bonner County, Idaho.**

**Parcel 111**

**Lot 1, Block 5 of GOLDEN TEE ESTATES 4<sup>TH</sup> ADDITION, according to the plat thereof, recorded in Book 8 of Plats, page 80, records of Bonner County, Idaho.**

**Parcel 114**

**Lot 3, Block 4 of GOLDEN TEE ESTATES 4<sup>TH</sup> ADDITION, according to the plat thereof, recorded in Book 8 of Plats, page 80, records of Bonner County, Idaho.**

**Parcel 115**

**Lot 6, Block 4 of GOLDEN TEE ESTATES 4<sup>TH</sup> ADDITION, according to the plat thereof, recorded in Book 8 of Plats, page 80, records of Bonner County, Idaho.**

**Parcel 116**

**Lot 8, Block 4 of GOLDEN TEE ESTATES 4<sup>TH</sup> ADDITION, according to the plat thereof, recorded in Book 8 of Plats, page 80, records of Bonner County, Idaho.**

**Parcel 117**

**Lot 9, Block 4 of GOLDEN TEE ESTATES 4<sup>TH</sup> ADDITION, according to the plat thereof, recorded in Book 8 of Plats, page 80, records of Bonner County, Idaho.**

**Parcel 118**

**Lot 2, Block 4 of GOLDEN TEE ESTATES 4<sup>TH</sup> ADDITION, according to the plat thereof, recorded in Book 8 of Plats, page 80, records of Bonner County, Idaho.**

**Parcel 119**

**Lot 1, Block 4 of GOLDEN TEE ESTATES 4<sup>TH</sup> ADDITION, according to the plat thereof, recorded in Book 8 of Plats, page 80, records of Bonner County, Idaho.**

**Parcel 120**

**Lot 1, Block 3 of GOLDEN TEE ESTATES 4<sup>TH</sup> ADDITION, according to the plat thereof, recorded in Book 8 of Plats, page 80, records of Bonner County, Idaho.**

**Parcel 122**

**Lot 1, Block 1 of GOLDEN TEE ESTATES 4<sup>TH</sup> ADDITION, according to the plat thereof, recorded in Book 8 of Plats, page 80, records of Bonner County, Idaho.**

**Parcel 123**

**Lot 1, Block 1, GOLDEN TEE ESTATES 5<sup>TH</sup> ADDITION, according to the plat thereof, recorded in Book 8 of Plats, page 81, records of Bonner County, Idaho.**

**Parcel 124**

**Lot 5, Block 1, GOLDEN TEE ESTATES 5<sup>TH</sup> ADDITION, according to the plat thereof, recorded in Book 8 of Plats, page 81, records of Bonner County, Idaho.**

**Parcel 125**

**Lot 7, Block 1, GOLDEN TEE ESTATES 5<sup>TH</sup> ADDITION, according to the plat thereof, recorded in Book 8 of Plats, page 81, records of Bonner County, Idaho.**

**Parcel 126**

**Lot 9, Block 1, GOLDEN TEE ESTATES 5<sup>TH</sup> ADDITION, according to the plat thereof, recorded in Book 8 of Plats, page 81, records of Bonner County, Idaho.**

**Parcel 127**

**Lot 11, Block 2, GOLDEN TEE ESTATES 5<sup>TH</sup> ADDITION, according to the plat thereof, recorded in Book 8 of Plats, page 81, records of Bonner County, Idaho.**

**Parcel 128**

**Lot 9, Block 2, GOLDEN TEE ESTATES 5<sup>TH</sup> ADDITION, according to the plat thereof, recorded in Book 8 of Plats, page 81, records of Bonner County, Idaho.**

**Parcel 129**

**Lot 8, Block 2, GOLDEN TEE ESTATES 5<sup>TH</sup> ADDITION, according to the plat thereof, recorded in Book 8 of Plats, page 81, records of Bonner County, Idaho.**

**Parcel 130**

**Lot 5, Block 2, GOLDEN TEE ESTATES 5<sup>TH</sup> ADDITION, according to the plat thereof, recorded in Book 8 of Plats, page 81, records of Bonner County, Idaho.**

**Parcel 131**

**Lot 1, Block 2, GOLDEN TEE ESTATES 5<sup>TH</sup> ADDITION, according to the plat thereof, recorded in Book 8 of Plats, page 81, records of Bonner County, Idaho.**

**Parcel 132**

**Lot 6, Block 1, GOLDEN TEE ESTATES 5<sup>TH</sup> ADDITION, according to the plat thereof, recorded in Book 8 of Plats, page 81, records of Bonner County, Idaho.**

**Parcel 133**

**Lot 3, Block 2, GOLDEN TEE ESTATES 5<sup>TH</sup> ADDITION, according to the plat thereof, recorded in Book 8 of Plats, page 81, records of Bonner County, Idaho.**

**Parcel 134**

**Lot 4, Block 4 of GOLDEN TEE ESTATES 6<sup>TH</sup> ADDITION, according to the plat thereof, recorded in Book 8 of Plats, page 82, records of Bonner County, Idaho.**

**Parcel 135**

**Lot 3, Block 4 of GOLDEN TEE ESTATES 6<sup>TH</sup> ADDITION, according to the plat thereof, recorded in Book 8 of Plats, page 82, records of Bonner County, Idaho.**

**Parcel 136**

**Lot 2, Block 4 of GOLDEN TEE ESTATES 6<sup>TH</sup> ADDITION, according to the plat thereof, recorded in Book 8 of Plats, page 82, records of Bonner County, Idaho.**

**Parcel 137**

**Lot 1, Block 3 of GOLDEN TEE ESTATES 6<sup>TH</sup> ADDITION, according to the plat thereof, recorded in Book 8 of Plats, page 82, records of Bonner County, Idaho.**

**Parcel 138**

**Lot 4, Block 2 of GOLDEN TEE ESTATES 6<sup>TH</sup> ADDITION, according to the plat thereof, recorded in Book 8 of Plats, page 82, records of Bonner County, Idaho.**

**Parcel 139**

**Lot 3, Block 2 of GOLDEN TEE ESTATES 6<sup>TH</sup> ADDITION, according to the plat thereof, recorded in Book 8 of Plats, page 82, records of Bonner County, Idaho.**

**Parcel 140**

**Lot 2, Block 2 of GOLDEN TEE ESTATES 6<sup>TH</sup> ADDITION, according to the plat thereof, recorded in Book 8 of Plats, page 82, records of Bonner County, Idaho.**

**Parcel 141**

**Lot 5, Block 4 of GOLDEN TEE ESTATES 6<sup>TH</sup> ADDITION, according to the plat thereof, recorded in Book 8 of Plats, page 82, records of Bonner County, Idaho.**

**Parcel 142**

**Lot 1, Block 4 of GOLDEN TEE ESTATES 6<sup>TH</sup> ADDITION, according to the plat thereof, recorded in Book 8 of Plats, page 82, records of Bonner County, Idaho.**

**Parcel 143**

**Lot 5, Block 2 of GOLDEN TEE ESTATES 6<sup>TH</sup> ADDITION, according to the plat thereof, recorded in Book 8 of Plats, page 82, records of Bonner County, Idaho.**



**Parcel 144**

**Lot 8, Block 1 of GOLDEN TEE ESTATES 6<sup>TH</sup> ADDITION, according to the plat thereof, recorded in Book 8 of Plats, page 82, records of Bonner County, Idaho.**

**Parcel 145**

**Lot 2, Block 1 of GOLDEN TEE ESTATES 6<sup>TH</sup> ADDITION, according to the plat thereof, recorded in Book 8 of Plats, page 82, records of Bonner County, Idaho.**

**Parcel 146**

**Lot 1, Block 1 of GOLDEN TEE ESTATES 7<sup>TH</sup> ADDITION, according to the plat thereof, recorded in Book 9 of Plats, page 13, records of Bonner County, Idaho.**

**Parcel 147**

**Lot 2, Block 1 of GOLDEN TEE ESTATES 7<sup>TH</sup> ADDITION, according to the plat thereof, recorded in Book 9 of Plats, page 13, records of Bonner County, Idaho.**

**Parcel 148**

**Lot 1, Block 2 of GOLDEN TEE ESTATES 7<sup>TH</sup> ADDITION, according to the plat thereof, recorded in Book 9 of Plats, page 13, records of Bonner County, Idaho.**

**Parcel 149**

**Lot 2, Block 2 of GOLDEN TEE ESTATES 7<sup>TH</sup> ADDITION, according to the plat thereof, recorded in Book 9 of Plats, page 13, records of Bonner County, Idaho.**

**Parcel 150**

**Lot 4, Block 2 of GOLDEN TEE ESTATES 7<sup>TH</sup> ADDITION, according to the plat thereof, recorded in Book 9 of Plats, page 13, records of Bonner County, Idaho.**

**Parcel 151**

**Lot 6, Block 2 of GOLDEN TEE ESTATES 7<sup>TH</sup> ADDITION, according to the plat thereof, recorded in Book 9 of Plats, page 13, records of Bonner County, Idaho.**

**Parcel 152**

**Lot 5, Block 2 of GOLDEN TEE ESTATES 7<sup>TH</sup> ADDITION, according to the plat thereof, recorded in Book 9 of Plats, page 13, records of Bonner County, Idaho.**

**Parcel 153**

**Lot 8, Block 2 of GOLDEN TEE ESTATES 7<sup>TH</sup> ADDITION, according to the plat thereof, recorded in Book 9 of Plats, page 13, records of Bonner County, Idaho.**

**Parcel 154**

**Lot 9, Block 2 of GOLDEN TEE ESTATES 7<sup>TH</sup> ADDITION, according to the plat thereof, recorded in Book 9 of Plats, page 13, records of Bonner County, Idaho.**

**Parcel 155**

**Lot 7, Block 1 of GOLDEN TEE ESTATES 7<sup>TH</sup> ADDITION, according to the plat thereof, recorded in Book 9 of Plats, page 13, records of Bonner County, Idaho.**

**Parcel 156**

**Lot 5, Block 1 of GOLDEN TEE ESTATES 7<sup>TH</sup> ADDITION, according to the plat thereof, recorded in Book 9 of Plats, page 13, records of Bonner County, Idaho.**

**Parcel 157**

**Lot 6, Block 1 of GOLDEN TEE ESTATES 7<sup>TH</sup> ADDITION, according to the plat thereof, recorded in Book 9 of Plats, page 13, records of Bonner County, Idaho.**

**Parcel 158**

**Lot 3, Block 1 of GOLDEN TEE ESTATES 7<sup>TH</sup> ADDITION, according to the plat thereof, recorded in Book 9 of Plats, page 13, records of Bonner County, Idaho.**

**Parcel 159**

**Tract 1**

**Block 5A of REPLAT OF GOLDEN TEE ESTATES AND GOLDEN TEE ESTATES 1<sup>ST</sup> ADDITION AND UNPLATTED LAND, according to the plat thereof, recorded in Book 8 of Plats, page 77, records of Bonner County, Idaho.**

**Tract 2**

**Lot 3A, Block 12 of REPLAT OF GOLDEN TEE ESTATES AND GOLDEN TEE ESTATES 1<sup>ST</sup> ADDITION AND UNPLATTED LAND, according to the plat thereof, recorded in Book 8 of Plats, page 77, records of Bonner County, Idaho.**

**Tract 3**

**Lot 1A, Block 15 of A REPLAT OF BLOCKS 15 AND 16 OF THE REPLAT OF GOLDEN TEE ESTATES & GOLDEN TEE ESTATES 1<sup>ST</sup> ADDITION AND UNPLATTED LAND, according to the plat thereof, recorded in Book 9 of Plats, page 5, records of Bonner County, Idaho.**

**Tract 4**

**Block 16A of A REPLAT OF BLOCKS 15 AND 16 OF THE REPLAT OF GOLDEN TEE ESTATES & GOLDEN TEE ESTATES 1<sup>ST</sup> ADDITION AND UNPLATTED LAND, according to the plat thereof, recorded in Book 9 of Plats, page 5, records of Bonner County, Idaho.**

**Tract 5**

**Lot 1A, Block 12 of REPLAT OF GOLDEN TEE ESTATES AND GOLDEN TEE ESTATES 1<sup>ST</sup> ADDITION AND UNPLATTED LAND, according to the plat thereof, recorded in Book 8 of Plats, page 77, records of Bonner County, Idaho.**

**Tract 6**

**Lot 1A, Block 11 of REPLAT OF GOLDEN TEE ESTATES AND GOLDEN TEE ESTATES 1<sup>ST</sup> ADDITION AND UNPLATTED LAND, according to the plat thereof, recorded in Book 8 of Plats, page 77, records of Bonner County, Idaho.**

**Tract 7**

**Lot 2A, Block 12 of REPLAT OF GOLDEN TEE ESTATES AND GOLDEN TEE ESTATES 1<sup>ST</sup> ADDITION AND UNPLATTED LAND, according to the plat thereof, recorded in Book 8 of Plats, page 77, records of Bonner County, Idaho.**

**Tract 8**

**Lot 2A, Block 15 of A REPLAT OF BLOCKS 15 AND 16 OF THE REPLAT OF GOLDEN TEE ESTATES & GOLDEN TEE ESTATES 1<sup>ST</sup> ADDITION AND UNPLATTED LAND, according to the plat thereof, recorded in Book 9 of Plats, page 5, records of Bonner County, Idaho.**

**Tract 9**

**Lot 1, Block 14A of REPLAT OF GOLDEN TEE ESTATES AND GOLDEN TEE ESTATES 1<sup>ST</sup> ADDITION AND UNPLATTED LAND, according to the plat thereof, recorded in Book 8 of Plats, page 77, records of Bonner County, Idaho.**

**Tract 10**

**Lot 1, Block 17 of REPLAT OF GOLDEN TEE ESTATES AND GOLDEN TEE ESTATES 1<sup>ST</sup> ADDITION AND UNPLATTED LAND, according to the plat thereof, recorded in Book 8 of Plats, page 77, records of Bonner County, Idaho.**

**Tract 11**

**Block 18 of REPLAT OF GOLDEN TEE ESTATES AND GOLDEN TEE ESTATES 1<sup>ST</sup> ADDITION AND UNPLATTED LAND, according to the plat thereof, recorded in Book 8 of Plats, page 77, records of Bonner County, Idaho.**

**Tract 12**

**All that portion of the Southeast Quarter in Section 36, Township 58 North, Range 1 West, Boise Meridian, Bonner County, Idaho, lying South of State Highway 200 and lying Easterly of Lot 1, Block 17 of REPLAT OF GOLDEN TEE ESTATES AND GOLDEN TEE ESTATES 1<sup>ST</sup> ADDITION AND UNPLATTED LAND, according to the plat thereof, recorded in Book 8 of Plats, page 77, records of Bonner County, Idaho.**

**LESS the following described property:**

**A tract of land in the Southeast quarter of Section 36, Township 58 North, Range 1 West of the Boise Meridian, Bonner County, Idaho, being that property described in Instrument No. 92981, records of Bonner County, Idaho and more particularly described as follows:**

**Commencing at the Southeast corner of said Section 36; Thence along the East line of Section 36, North 00° 08' 06" East, 460.00 feet; Thence perpendicular to the East line of the Section, North 89° 51' 54" West, 568.00 feet to the true point of beginning; Thence South 47° 08' 06" West, 250.00 feet; Thence South 42° 51' 54" East, 348.50 feet; Thence North 47° 48' 06" East, 250.00 feet; Thence North 42° 51' 54" West, 348.50 feet to the true point of beginning.**

Parcel 177

**Tract 1**

Alpenrose Lane and that portion of North Idaho Club Drive as shown on the plat of REPLAT OF GOLDEN TEE ESTATES AND GOLDEN TEE ESTATES 1<sup>ST</sup> ADDITION AND UNPLATTED LAND, according to the plat thereof, recorded in Book 8 of Plats, page 77, records of Bonner County, Idaho, lying within Section 36, Township 58 North Range 1 West of the Boise Meridian, Bonner County, Idaho and said North Idaho Club Drive as shown on GOLDEN TEE ESTATES 8TH ADDITION, according to the plat thereof, recorded in Book 9 of Plats, page 7, records of Bonner County, Idaho.

**Tract 2**

Golden Tee Drive, now Gracie Lane, as shown on the plat of GOLDEN TEE ESTATES 1<sup>ST</sup> ADDITION PLANNED UNIT DEVELOPMENT (PHASE TWO), according to the plat thereof, recorded in Book 6 of Plats, Page 114, records of Bonner County, Idaho.

**Tract 3**

That portion of Jim Brown Way as shown on the plat of REPLAT OF GOLDEN TEE ESTATES AND GOLDEN TEE ESTATES 1<sup>ST</sup> ADDITION AND UNPLATTED LAND, according to the plat thereof, recorded in Book 8 of Plats, page 77, records of Bonner County, Idaho, lying within Section 36, Township 58 North Range 1 West of the Boise Meridian, Bonner County, Idaho.

**Tract 4**

That portion of Jim Brown Way as shown on the plat of GOLDEN TEE ESTATES 1<sup>ST</sup> ADDITION PLANNED UNIT DEVELOPMENT (PHASE TWO), according to the plat thereof, recorded in Book 6 of Plats, Page 114, records of Bonner County, Idaho, excepting any portion lying with REPLAT OF GOLDEN TEE ESTATES AND GOLDEN TEE ESTATES 1<sup>ST</sup> ADDITION AND UNPLATTED LAND, according to the plat thereof, recorded in Book 8 of Plats, page 77, records of Bonner County, Idaho, being between the Easterly extensions of the North boundary of Lot 2, Block 6 and the South boundary of Lot 3, Block 7 of said GOLDEN TEE ESTATES 1<sup>ST</sup> ADDITION PLANNED UNIT DEVELOPMENT (PHASE TWO).

**Tract 5**

The parcel labelled Road Lot named South Idaho Club Drive lying between Lot 1, Block 17 and Block 18 of REPLAT OF GOLDEN TEE ESTATES AND GOLDEN TEE ESTATES 1<sup>ST</sup> ADDITION AND UNPLATTED LAND, according to the plat thereof, recorded in Book 8 of Plats, page 77, records of Bonner County, Idaho, lying South of State Highway 200.

**Tract 6**

The private roads named South Idaho Club Drive and Wildflower Way shown on GOLDEN TEE ESTATES 2<sup>ND</sup> ADDITION, according to the plat thereof, recorded in Book 8 of Plats, page 79, records of Bonner County, Idaho.

**Tract 7**

The private roads named South Idaho Club Drive, Whitecloud Drive, Nighthawk Lane, Trappers Loop, Pickeroon Lane, Timber Grove Lane and Green Monarch Lane as shown on GOLDEN TEE ESTATES 3<sup>RD</sup> ADDITION, according to the plat thereof, recorded in Book 8 of Plats, page 78, records of Bonner County, Idaho.

**Tract 8**

The private roads named Green Monarch Lane, Wildridge Way, Brightwater Lane and North Star Lane as shown on GOLDEN TEE ESTATES 4<sup>TH</sup> ADDITION, according to the plat thereof, recorded in Book 8 of Plats, page 80, records of Bonner County, Idaho and Forest Highland Drive as shown on GOLDEN TEE ESTATES 7<sup>TH</sup> ADDITION, according to the plat thereof, recorded in Book 9 of Plats, page 13, records of Bonner County, Idaho.

**Tract 9**

The private roads named South Idaho Club Drive as shown on GOLDEN TEE ESTATES 5<sup>TH</sup> ADDITION, according to the plat thereof, recorded in Book 8 of Plats, page 81, records of Bonner County, Idaho.

**Tract 10**

The private roads named South Idaho Club Drive, Greatwater Circle and Lunch Peak Lane as shown on **GOLDEN TEE ESTATES 6<sup>TH</sup> ADDITION**, according to the plat thereof, recorded in Book 8 of Plats, page 82, records of Bonner County, Idaho.

**Tract 11**

The private roads named Hidden Lakes Drive, Waterdance Way, Oxbow Road and Clubhouse Way as shown and described on **REPLAT OF GOLDEN TEE ESTATES AND GOLDEN TEE ESTATES 1<sup>ST</sup> ADDITION AND UNPLATTED LAND**, according to the plat thereof, recorded in Book 8 of Plats, page 77, records of Bonner County, Idaho, and including those portions of Clubhouse Way, which is named Hidden Lakes Drive, above, and Clubhouse Lane, which is named Clubhouse Way, first above, on **GOLDEN TEE ESTATES 1<sup>ST</sup> ADDITION PLANNED UNIT DEVELOPMENT (PHASE TWO)**, according to the plat thereof, recorded in Book 6 of Plats, Page 114, records of Bonner County, Idaho, which may be or may not be described and included on **REPLAT OF GOLDEN TEE ESTATES AND GOLDEN TEE ESTATES 1<sup>ST</sup> ADDITION AND UNPLATTED LAND**, according to the plat thereof, recorded in Book 8 of Plats, page 77, records of Bonner County, Idaho.

**EXHIBIT D TO DECREE OF FORECLOSURE**

**PROPERTY SECURED BY THE  
JV, L.L.C. MORTGAGE**

**Parcel 1**

**Lot 2, Block 17 of REPLAT OF GOLDEN TEE ESTATES AND GOLDEN TEE ESTATES 1<sup>ST</sup> ADDITION AND UNPLATTED LAND, according to the plat thereof, recorded in Book 8 of Plats, page 77, records of Bonner County, Idaho.**

**Parcel 2**

**Tract 1**

**Lot 10, Block 2 of GOLDEN TEE ESTATES 2nd ADDITION, according to the plat thereof, recorded in Book 8 of Plats, page 79, records of Bonner County, Idaho.**

**Tract 2**

**Lot 1, Block 1 of GOLDEN TEE ESTATES 3rd ADDITION, according to the plat thereof, recorded in Book 8 of Plats, page 78, records of Bonner County, Idaho.**

**Tract 3**

**Lot 7, Block 5 of GOLDEN TEE ESTATES 4TH ADDITION, according to the plat thereof, recorded in Book 8 of Plats, page 80, records of Bonner County, Idaho.**

**Parcel 41**

**Lot 12, Block 4 of GOLDEN TEE ESTATES 3rd ADDITION, according to the plat thereof, recorded in Book 8 of Plats, page 78, records of Bonner County, Idaho.**

**Parcel 42**

**Lot 11, Block 4 of GOLDEN TEE ESTATES 3rd ADDITION, according to the plat thereof, recorded in Book 8 of Plats, page 78, records of Bonner County, Idaho.**

**Parcel 43**

**Lot 9, Block 4 of GOLDEN TEE ESTATES 3rd ADDITION, according to the plat thereof, recorded in Book 8 of Plats, page 78, records of Bonner County, Idaho.**

**Parcel 44**

**Lot 8, Block 4 of GOLDEN TEE ESTATES 3rd ADDITION, according to the plat thereof, recorded in Book 8 of Plats, page 78, records of Bonner County, Idaho.**

**Parcel 45**

**Lot 7, Block 4 of GOLDEN TEE ESTATES 3rd ADDITION, according to the plat thereof, recorded in Book 8 of Plats, page 78, records of Bonner County, Idaho.**

**Parcel 46**

**Lot 6, Block 4 of GOLDEN TEE ESTATES 3rd ADDITION, according to the plat thereof, recorded in Book 8 of Plats, page 78, records of Bonner County, Idaho.**

**Parcel 47**

**Lot 5, Block 4 of GOLDEN TEE ESTATES 3rd ADDITION, according to the plat thereof, recorded in Book 8 of Plats, page 78, records of Bonner County, Idaho.**

**Parcel 48**

**Lot 4, Block 4 of GOLDEN TEE ESTATES 3rd ADDITION, according to the plat thereof, recorded in Book 8 of Plats, page 78, records of Bonner County, Idaho.**

**Parcel 49**

**Lot 3, Block 4 of GOLDEN TEE ESTATES 3rd ADDITION, according to the plat thereof, recorded in Book 8 of Plats, page 78, records of Bonner County, Idaho.**

**Parcel 50**

**Lot 2, Block 4 of GOLDEN TEE ESTATES 3rd ADDITION, according to the plat thereof, recorded in Book 8 of Plats, page 78, records of Bonner County, Idaho.**

**Parcel 51**

**Lot 1, Block 4 of GOLDEN TEE ESTATES 3rd ADDITION, according to the plat thereof, recorded in Book 8 of Plats, page 78, records of Bonner County, Idaho.**

**Parcel 52**

**Lot 14, Block 1 of GOLDEN TEE ESTATES 3rd ADDITION, according to the plat thereof, recorded in Book 8 of Plats, page 78, records of Bonner County, Idaho.**

**Parcel 53**

**Lot 13, Block 1 of GOLDEN TEE ESTATES 3rd ADDITION, according to the plat thereof, recorded in Book 8 of Plats, page 78, records of Bonner County, Idaho.**

**Parcel 54**

**Lot 12, Block 1 of GOLDEN TEE ESTATES 3rd ADDITION, according to the plat thereof, recorded in Book 8 of Plats, page 78, records of Bonner County, Idaho.**

**Parcel 55**

**Lot 11, Block 1 of GOLDEN TEE ESTATES 3rd ADDITION, according to the plat thereof, recorded in Book 8 of Plats, page 78, records of Bonner County, Idaho.**

**Parcel 56**

**Lot 10, Block 1 of GOLDEN TEE ESTATES 3rd ADDITION, according to the plat thereof, recorded in Book 8 of Plats, page 78, records of Bonner County, Idaho.**

**Parcel 57**

**Lot 9, Block 1 of GOLDEN TEE ESTATES 3rd ADDITION, according to the plat thereof, recorded in Book 8 of Plats, page 78, records of Bonner County, Idaho.**

**Parcel 58**

**Lot 8, Block 1 of GOLDEN TEE ESTATES 3rd ADDITION, according to the plat thereof, recorded in Book 8 of Plats, page 78, records of Bonner County, Idaho.**

**Parcel 59**

**Lot 7, Block 1 of GOLDEN TEE ESTATES 3rd ADDITION, according to the plat thereof, recorded in Book 8 of Plats, page 78, records of Bonner County, Idaho.**

**Parcel 60**

**Lot 8, Block 3 of GOLDEN TEE ESTATES 3rd ADDITION, according to the plat thereof, recorded in Book 8 of Plats, page 78, records of Bonner County, Idaho.**

**Parcel 61**

**Lot 7, Block 3 of GOLDEN TEE ESTATES 3rd ADDITION, according to the plat thereof, recorded in Book 8 of Plats, page 78, records of Bonner County, Idaho.**

**Parcel 62**

**Lot 6, Block 3 of GOLDEN TEE ESTATES 3rd ADDITION, according to the plat thereof, recorded in Book 8 of Plats, page 78, records of Bonner County, Idaho.**

**Parcel 63**

**Lot 5, Block 3 of GOLDEN TEE ESTATES 3rd ADDITION, according to the plat thereof, recorded in Book 8 of Plats, page 78, records of Bonner County, Idaho.**

**Parcel 64**

**Lot 4, Block 3 of GOLDEN TEE ESTATES 3rd ADDITION, according to the plat thereof, recorded in Book 8 of Plats, page 78, records of Bonner County, Idaho.**

**Parcel 65**

**Lot 3, Block 3 of GOLDEN TEE ESTATES 3rd ADDITION, according to the plat thereof, recorded in Book 8 of Plats, page 78, records of Bonner County, Idaho.**



**Parcel 66**

Lot 2, Block 3 of GOLDEN TEE ESTATES 3rd ADDITION, according to the plat thereof, recorded in Book 8 of Plats, page 78, records of Bonner County, Idaho.

**Parcel 67**

Lot 1, Block 3 of GOLDEN TEE ESTATES 3rd ADDITION, according to the plat thereof, recorded in Book 8 of Plats, page 78, records of Bonner County, Idaho.

**Parcel 68**

All that portion of Government Lots 2, 3, 4, 5, 6, 7 8 and 9; the Southwest Quarter of the Northeast Quarter; and the South half of the Northwest quarter of Section 2, Township 57 North, Range 1 West of the Boise Meridian, Bonner County, Idaho, lying South of State Highway No. 200 and lying North and East of the Northern Pacific Railroad (now Montana Rail Link) right of way.

LESS that portion of Section 2, Township 57 North, Range 1 West of the Boise Meridian, Bonner County, Idaho, being that property described in Instrument No. 592059 and more particularly described as follows:

Beginning at a right of way monument on the South right of way of State Highway No. 200, from which the Northwest corner of said Section 2 bears North 25° 54' 43" West, 798.00 feet (record = North 26° 28' 08" West, 798.11 feet; Thence along the South right of way of the Highway, North 68° 35' 39" East, 266.10 feet; Thence continuing along the Highway right of way, on a curve to the left (radial bearing = North 14° 03' 28" West) having a central angle of 00° 08' 55" and a radius of 5799.58 feet for an arc distance of 15.03 feet (chord = North 75° 52' 05" East, 15.03 feet - total distance along right of way from point of beginning 281.13 feet - record = 281.13 feet); Thence leaving said right of way South 00° 04' 10" West, 725.53 feet; Thence North 89° 14' 40" West, 330.00 feet; Thence North 00° 03' 26" West 607.20 feet, to the Southerly right of way of State Highway No. 200; Thence along said right of way North 79° 11' 55" East, 70.38 feet to the true point of beginning.

EXCEPTING therefrom all of the above described properties, any portion lying within the bounds of the following plats:

Replat of Golden Tee Estates and Golden Tee Estates 1st Addition and Unplatted land, recorded in Book 8 of Plats, Page 77,

Golden Tee Estates 2nd Addition, recorded in Book 8 of Plats, Page 79,

Golden Tee Estates 3rd Addition, recorded in Book 8 of Plats, Page 78,

Golden Tee Estates 4th Addition, recorded in Book 8 of Plats, Page 80,

Golden Tee Estates 5th Addition, recorded in Book 8 of Plats, Page 81, a n d

Golden Tee Estates 7<sup>th</sup> Addition, recorded in Book 9 of Plats, Page 13, all in the records of Bonner County, Idaho.

**Parcel 69**

All that portion of Government Lot 4 in Section 31, Township 58 North, Range 1 East, Boise Meridian, Bonner County, Idaho, lying South of State Highway 200.

Parcel 70

That portion of Government Lots 5, 6, 9, and 10; the Southeast quarter of the Northwest quarter; and the East half of the Southwest quarter; all in Section 6, Township 57 North, Range 1 East of the Boise Meridian, Bonner County, Idaho lying East GOLDEN TEE ESTATES 4<sup>TH</sup> ADDITION, according to the plat thereof, recorded in Book 8 of Plats, page 80, records of Bonner County, Idaho, East of GOLDEN TEE ESTATES 5<sup>TH</sup> ADDITION, according to the plat thereof, recorded in Book 8 of Plats, page 81, records of Bonner County, Idaho, North of GOLDEN TEE ESTATES 7<sup>TH</sup> ADDITION, according to the plat thereof, recorded in Book 9 of Plats, page 13, records of Bonner County, Idaho and North of GOLDEN TEE ESTATES 6<sup>TH</sup> ADDITION, according to the plat thereof, recorded in Book 8 of Plats, page 82, records of Bonner County, Idaho.

LESS that property described in Instrument No. 22533, records of Bonner County, Idaho, and described as follows: Beginning at the North quarter corner of said Section 6, Township 57 North, Range 1 East of the Boise Meridian, Bonner County, Idaho; Thence South 1669.70 feet to Pack River and the True Point of Beginning; Thence South 66° 47' West, 203 feet; Thence South 69° 54' West 165.3 feet; Thence South 79° 56' West, 242.5 feet; Thence South 01° 11' East, 146 feet; Thence South 25° 18' East, 118.20 feet; Thence South 54° 29' East, 137.2 feet; Thence South 68° 10' East, 267.1 feet; Thence North 535.6 feet to a point 1669.7 feet South of the North quarter corner of Section 6.

LESS a tract of land in Government Lot 6 and the Southeast quarter of the Northwest quarter of Section 6, Township 57 North, Range 1 East of the Boise Meridian, Bonner County, Idaho, being that property identified as Tract No. Q-1755-2 in Instrument No. 42975 and more particularly described as follows: Beginning at a point on the Southerly right of way of State Highway No. 200 which is South 55° 03' 21" East, 2460.29 feet from the Northwest corner of said Section 6 (record South 55° 14' East, 2451.3); Thence South 14° 53' 00" East, 223.22 feet (record); Thence South 04° 43' 00" East, 640.00 feet (record); Thence South 39° 48' 00" East, 430.00 feet (record); Thence South 30° 28' 00" East, 387.49 feet (record = 500 feet plus or minus) to the East line of the Southeast quarter of the Northwest quarter of said Section 6.

TOGETHER WITH any portion of the Old Highway right of way abandonment described in that certain Quitclaim Deed, executed by the State of Idaho. As Instrument No.696025 and recorded on January 11, 2006, lying within the bounds of the above described property.

Parcel 71

That portion of Government Lots 10 and 11; and the East half of the Southwest quarter; all in Section 6, Township 57 North, Range 1 East of the Boise Meridian, Bonner County, Idaho lying South of GOLDEN TEE ESTATES 5<sup>TH</sup> ADDITION, according to the plat thereof, recorded in Book 8 of Plats, page 81, records of Bonner County, Idaho, South of GOLDEN TEE ESTATES 7<sup>TH</sup> ADDITION, according to the plat thereof, recorded in Book 9 of Plats, page 13, records of Bonner County, Idaho and South of GOLDEN TEE ESTATES 6<sup>TH</sup> ADDITION, according to the plat thereof, recorded in Book 8 of Plats, page 82, records of Bonner County, Idaho.

Parcel 72

Lot 2, Block 2 of GOLDEN TEE ESTATES 2<sup>nd</sup> ADDITION, according to the plat thereof, recorded in Book 8 of Plats, page 79, records of Bonner County, Idaho.

Parcel 73

Lot 3, Block 2 of GOLDEN TEE ESTATES 2<sup>nd</sup> ADDITION, according to the plat thereof, recorded in Book 8 of Plats, page 79, records of Bonner County, Idaho.

**Parcel 74**

**Lot 5, Block 2 of GOLDEN TEE ESTATES 2<sup>nd</sup> ADDITION, according to the plat thereof, recorded in Book 8 of Plats, page 79, records of Bonner County, Idaho.**

**Parcel 75**

**Lot 8, Block 2 of GOLDEN TEE ESTATES 2<sup>nd</sup> ADDITION, according to the plat thereof, recorded in Book 8 of Plats, page 79, records of Bonner County, Idaho.**

**Parcel 76**

**Lot 8, Block 1 of GOLDEN TEE ESTATES 2<sup>nd</sup> ADDITION, according to the plat thereof, recorded in Book 8 of Plats, page 79, records of Bonner County, Idaho.**

**Parcel 77**

**Lot 7, Block 1 of GOLDEN TEE ESTATES 2<sup>nd</sup> ADDITION, according to the plat thereof, recorded in Book 8 of Plats, page 79, records of Bonner County, Idaho.**

**Parcel 78**

**Lot 6, Block 1 of GOLDEN TEE ESTATES 2<sup>nd</sup> ADDITION, according to the plat thereof, recorded in Book 8 of Plats, page 79, records of Bonner County, Idaho.**

**Parcel 79**

**Lot 5, Block 1 of GOLDEN TEE ESTATES 2<sup>nd</sup> ADDITION, according to the plat thereof, recorded in Book 8 of Plats, page 79, records of Bonner County, Idaho.**

**Parcel 80**

**Lot 4, Block 1 of GOLDEN TEE ESTATES 2<sup>nd</sup> ADDITION, according to the plat thereof, recorded in Book 8 of Plats, page 79, records of Bonner County, Idaho.**

**Parcel 81**

**Lot 2, Block 1 of GOLDEN TEE ESTATES 2<sup>nd</sup> ADDITION, according to the plat thereof, recorded in Book 8 of Plats, page 79, records of Bonner County, Idaho.**

**Parcel 82**

**Lot 1, Block 1 of GOLDEN TEE ESTATES 2<sup>nd</sup> ADDITION, according to the plat thereof, recorded in Book 8 of Plats, page 79, records of Bonner County, Idaho.**

**Parcel 83**

**Lot 9, Block 1 of GOLDEN TEE ESTATES 2<sup>nd</sup> ADDITION, according to the plat thereof, recorded in Book 8 of Plats, page 79, records of Bonner County, Idaho.**

**Parcel 84**

**Lot 9, Block 2 of GOLDEN TEE ESTATES 2<sup>nd</sup> ADDITION, according to the plat thereof, recorded in Book 8 of Plats, page 79, records of Bonner County, Idaho.**

**Parcel 85**

**Lot 1, Block 2 of GOLDEN TEE ESTATES 3<sup>rd</sup> ADDITION, according to the plat thereof, recorded in Book 8 of Plats, page 78, records of Bonner County, Idaho.**

**Parcel 86**

**Lot 5, Block 1 of GOLDEN TEE ESTATES 3<sup>rd</sup> ADDITION, according to the plat thereof, recorded in Book 8 of Plats, page 78, records of Bonner County, Idaho.**

**Parcel 87**

**Lot 10, Block 7 of GOLDEN TEE ESTATES 3<sup>rd</sup> ADDITION, according to the plat thereof, recorded in Book 8 of Plats, page 78, records of Bonner County, Idaho.**

**Parcel 88**

**Lot 1, Block 8 of GOLDEN TEE ESTATES 3<sup>rd</sup> ADDITION, according to the plat thereof, recorded in Book 8 of Plats, page 78, records of Bonner County, Idaho.**

**Parcel 89**

**Lot 4, Block 8 of GOLDEN TEE ESTATES 3<sup>rd</sup> ADDITION, according to the plat thereof, recorded in Book 8 of Plats, page 78, records of Bonner County, Idaho.**

**Parcel 90**

**Lot 2, Block 8 of GOLDEN TEE ESTATES 3<sup>rd</sup> ADDITION, according to the plat thereof, recorded in Book 8 of Plats, page 78, records of Bonner County, Idaho.**

**Parcel 91**

**Lot 5, Block 8 of GOLDEN TEE ESTATES 3<sup>rd</sup> ADDITION, according to the plat thereof, recorded in Book 8 of Plats, page 78, records of Bonner County, Idaho.**

**Parcel 92**

**Lot 6, Block 8 of GOLDEN TEE ESTATES 3<sup>rd</sup> ADDITION, according to the plat thereof, recorded in Book 8 of Plats, page 78, records of Bonner County, Idaho.**

**Parcel 93**

**Lot 6, Block 7 of GOLDEN TEE ESTATES 3<sup>rd</sup> ADDITION, according to the plat thereof, recorded in Book 8 of Plats, page 78, records of Bonner County, Idaho.**

**Parcel 94**

**Lot 2, Block 5 of GOLDEN TEE ESTATES 3<sup>rd</sup> ADDITION, according to the plat thereof, recorded in Book 8 of Plats, page 78, records of Bonner County, Idaho.**

**Parcel 95**

**Lot 1, Block 5 of GOLDEN TEE ESTATES 3<sup>rd</sup> ADDITION, according to the plat thereof, recorded in Book 8 of Plats, page 78, records of Bonner County, Idaho.**

**Parcel 96**

**Lot 10, Block 4 of GOLDEN TEE ESTATES 3<sup>rd</sup> ADDITION, according to the plat thereof, recorded in Book 8 of Plats, page 78, records of Bonner County, Idaho.**

**Parcel 97**

**Lot 17, Block 1 of GOLDEN TEE ESTATES 3<sup>rd</sup> ADDITION, according to the plat thereof, recorded in Book 8 of Plats, page 78, records of Bonner County, Idaho.**

**Parcel 98**

**Lot 16, Block 1 of GOLDEN TEE ESTATES 3<sup>rd</sup> ADDITION, according to the plat thereof, recorded in Book 8 of Plats, page 78, records of Bonner County, Idaho.**

**Parcel 99**

**Lot 4, Block 6 of GOLDEN TEE ESTATES 3<sup>rd</sup> ADDITION, according to the plat thereof, recorded in Book 8 of Plats, page 78, records of Bonner County, Idaho.**

**Parcel 100**

**Lot 3, Block 6 of GOLDEN TEE ESTATES 3<sup>rd</sup> ADDITION, according to the plat thereof, recorded in Book 8 of Plats, page 78, records of Bonner County, Idaho.**

**Parcel 101**

**Lot 15, Block 1 of GOLDEN TEE ESTATES 3<sup>rd</sup> ADDITION, according to the plat thereof, recorded in Book 8 of Plats, page 78, records of Bonner County, Idaho.**

**Parcel 102**

**Lot 6, Block 10 of GOLDEN TEE ESTATES 3<sup>rd</sup> ADDITION, according to the plat thereof, recorded in Book 8 of Plats, page 78, records of Bonner County, Idaho.**

**Parcel 103**

**Lot 10, Block 10 of GOLDEN TEE ESTATES 3<sup>rd</sup> ADDITION, according to the plat thereof, recorded in Book 8 of Plats, page 78, records of Bonner County, Idaho.**

**Parcel 104**

**Lot 2, Block 11 of GOLDEN TEE ESTATES 3<sup>rd</sup> ADDITION, according to the plat thereof, recorded in Book 8 of Plats, page 78, records of Bonner County, Idaho.**

**Parcel 105**

**Lot 3, Block 9 of GOLDEN TEE ESTATES 3<sup>rd</sup> ADDITION, according to the plat thereof, recorded in Book 8 of Plats, page 78, records of Bonner County, Idaho.**

**Parcel 106**

**Lot 8, Block 5 of GOLDEN TEE ESTATES 3<sup>rd</sup> ADDITION, according to the plat thereof, recorded in Book 8 of Plats, page 78, records of Bonner County, Idaho.**

**Parcel 107**

**Lot 6, Block 1 of GOLDEN TEE ESTATES 3<sup>rd</sup> ADDITION, according to the plat thereof, recorded in Book 8 of Plats, page 78, records of Bonner County, Idaho.**

**Parcel 108**

**Lot 5, Block 9 of GOLDEN TEE ESTATES 3<sup>rd</sup> ADDITION, according to the plat thereof, recorded in Book 8 of Plats, page 78, records of Bonner County, Idaho.**

**Parcel 109**

**Lot 10, Block 9 of GOLDEN TEE ESTATES 3<sup>rd</sup> ADDITION, according to the plat thereof, recorded in Book 8 of Plats, page 78, records of Bonner County, Idaho.**

**Parcel 110**

**Lot 6, Block 1 of GOLDEN TEE ESTATES 4<sup>TH</sup> ADDITION, according to the plat thereof, recorded in Book 8 of Plats, page 80, records of Bonner County, Idaho.**

**Parcel 111**

**Lot 1, Block 5 of GOLDEN TEE ESTATES 4<sup>TH</sup> ADDITION, according to the plat thereof, recorded in Book 8 of Plats, page 80, records of Bonner County, Idaho.**

**Parcel 112**

**Lot 5, Block 5 of GOLDEN TEE ESTATES 4<sup>TH</sup> ADDITION, according to the plat thereof, recorded in Book 8 of Plats, page 80, records of Bonner County, Idaho.**

**Parcel 113**

**Lot 4, Block 4 of GOLDEN TEE ESTATES 4<sup>TH</sup> ADDITION, according to the plat thereof, recorded in Book 8 of Plats, page 80, records of Bonner County, Idaho.**

**Parcel 114**

**Lot 3, Block 4 of GOLDEN TEE ESTATES 4<sup>TH</sup> ADDITION, according to the plat thereof, recorded in Book 8 of Plats, page 80, records of Bonner County, Idaho.**

**Parcel 115**

**Lot 6, Block 4 of GOLDEN TEE ESTATES 4<sup>TH</sup> ADDITION, according to the plat thereof, recorded in Book 8 of Plats, page 80, records of Bonner County, Idaho.**

**Parcel 116**

**Lot 8, Block 4 of GOLDEN TEE ESTATES 4<sup>TH</sup> ADDITION, according to the plat thereof, recorded in Book 8 of Plats, page 80, records of Bonner County, Idaho.**

**Parcel 117**

**Lot 9, Block 4 of GOLDEN TEE ESTATES 4<sup>TH</sup> ADDITION, according to the plat thereof, recorded in Book 8 of Plats, page 80, records of Bonner County, Idaho.**

**Parcel 118**

**Lot 2, Block 4 of GOLDEN TEE ESTATES 4<sup>TH</sup> ADDITION, according to the plat thereof, recorded in Book 8 of Plats, page 80, records of Bonner County, Idaho.**

**Parcel 119**

**Lot 1, Block 4 of GOLDEN TEE ESTATES 4<sup>TH</sup> ADDITION, according to the plat thereof, recorded in Book 8 of Plats, page 80, records of Bonner County, Idaho.**

**Parcel 120**

**Lot 1, Block 3 of GOLDEN TEE ESTATES 4<sup>TH</sup> ADDITION, according to the plat thereof, recorded in Book 8 of Plats, page 80, records of Bonner County, Idaho.**

**Parcel 121**

**Lot 5, Block 2 of GOLDEN TEE ESTATES 4<sup>TH</sup> ADDITION, according to the plat thereof, recorded in Book 8 of Plats, page 80, records of Bonner County, Idaho.**

**Parcel 122**

**Lot 1, Block 1 of GOLDEN TEE ESTATES 4<sup>TH</sup> ADDITION, according to the plat thereof, recorded in Book 8 of Plats, page 80, records of Bonner County, Idaho.**

**Parcel 123**

**Lot 1, Block 1, GOLDEN TEE ESTATES 5<sup>TH</sup> ADDITION, according to the plat thereof, recorded in Book 8 of Plats, page 81, records of Bonner County, Idaho.**

**Parcel 124**

**Lot 5, Block 1, GOLDEN TEE ESTATES 5<sup>TH</sup> ADDITION, according to the plat thereof, recorded in Book 8 of Plats, page 81, records of Bonner County, Idaho.**

**Parcel 125**

**Lot 7, Block 1, GOLDEN TEE ESTATES 5<sup>TH</sup> ADDITION, according to the plat thereof, recorded in Book 8 of Plats, page 81, records of Bonner County, Idaho.**

**Parcel 126**

**Lot 9, Block 1, GOLDEN TEE ESTATES 5<sup>TH</sup> ADDITION, according to the plat thereof, recorded in Book 8 of Plats, page 81, records of Bonner County, Idaho.**

**Parcel 127**

**Lot 11, Block 2, GOLDEN TEE ESTATES 5<sup>TH</sup> ADDITION, according to the plat thereof, recorded in Book 8 of Plats, page 81, records of Bonner County, Idaho.**

**Parcel 128**

**Lot 9, Block 2, GOLDEN TEE ESTATES 5<sup>TH</sup> ADDITION, according to the plat thereof, recorded in Book 8 of Plats, page 81, records of Bonner County, Idaho.**

**Parcel 129**

**Lot 8, Block 2, GOLDEN TEE ESTATES 5<sup>TH</sup> ADDITION, according to the plat thereof, recorded in Book 8 of Plats, page 81, records of Bonner County, Idaho.**

**Parcel 130**

**Lot 5, Block 2, GOLDEN TEE ESTATES 5<sup>TH</sup> ADDITION, according to the plat thereof, recorded in Book 8 of Plats, page 81, records of Bonner County, Idaho.**

**Parcel 131**

**Lot 1, Block 2, GOLDEN TEE ESTATES 5<sup>TH</sup> ADDITION, according to the plat thereof, recorded in Book 8 of Plats, page 81, records of Bonner County, Idaho.**

**Parcel 132**

**Lot 6, Block 1, GOLDEN TEE ESTATES 5<sup>TH</sup> ADDITION, according to the plat thereof, recorded in Book 8 of Plats, page 81, records of Bonner County, Idaho.**

**Parcel 133**

**Lot 3, Block 2, GOLDEN TEE ESTATES 5<sup>TH</sup> ADDITION, according to the plat thereof, recorded in Book 8 of Plats, page 81, records of Bonner County, Idaho.**



**Parcel 134**

**Lot 4, Block 4 of GOLDEN TEE ESTATES 6<sup>TH</sup> ADDITION, according to the plat thereof, recorded in Book 8 of Plats, page 82, records of Bonner County, Idaho.**

**Parcel 135**

**Lot 3, Block 4 of GOLDEN TEE ESTATES 6<sup>TH</sup> ADDITION, according to the plat thereof, recorded in Book 8 of Plats, page 82, records of Bonner County, Idaho.**

**Parcel 136**

**Lot 2, Block 4 of GOLDEN TEE ESTATES 6<sup>TH</sup> ADDITION, according to the plat thereof, recorded in Book 8 of Plats, page 82, records of Bonner County, Idaho.**

**Parcel 137**

**Lot 1, Block 3 of GOLDEN TEE ESTATES 6<sup>TH</sup> ADDITION, according to the plat thereof, recorded in Book 8 of Plats, page 82, records of Bonner County, Idaho.**

**Parcel 138**

**Lot 4, Block 2 of GOLDEN TEE ESTATES 6<sup>TH</sup> ADDITION, according to the plat thereof, recorded in Book 8 of Plats, page 82, records of Bonner County, Idaho.**

**Parcel 139**

**Lot 3, Block 2 of GOLDEN TEE ESTATES 6<sup>TH</sup> ADDITION, according to the plat thereof, recorded in Book 8 of Plats, page 82, records of Bonner County, Idaho.**

**Parcel 140**

**Lot 2, Block 2 of GOLDEN TEE ESTATES 6<sup>TH</sup> ADDITION, according to the plat thereof, recorded in Book 8 of Plats, page 82, records of Bonner County, Idaho.**

**Parcel 141**

**Lot 5, Block 4 of GOLDEN TEE ESTATES 6<sup>TH</sup> ADDITION, according to the plat thereof, recorded in Book 8 of Plats, page 82, records of Bonner County, Idaho.**

**Parcel 142**

**Lot 1, Block 4 of GOLDEN TEE ESTATES 6<sup>TH</sup> ADDITION, according to the plat thereof, recorded in Book 8 of Plats, page 82, records of Bonner County, Idaho.**

**Parcel 143**

**Lot 5, Block 2 of GOLDEN TEE ESTATES 6<sup>TH</sup> ADDITION, according to the plat thereof, recorded in Book 8 of Plats, page 82, records of Bonner County, Idaho.**

**Parcel 144**

**Lot 8, Block 1 of GOLDEN TEE ESTATES 6<sup>TH</sup> ADDITION, according to the plat thereof, recorded in Book 8 of Plats, page 82, records of Bonner County, Idaho.**

**Parcel 145**

**Lot 2, Block 1 of GOLDEN TEE ESTATES 6<sup>TH</sup> ADDITION, according to the plat thereof, recorded in Book 8 of Plats, page 82, records of Bonner County, Idaho.**

**Parcel 146**

**Lot 1, Block 1 of GOLDEN TEE ESTATES 7<sup>TH</sup> ADDITION, according to the plat thereof, recorded in Book 9 of Plats, page 13, records of Bonner County, Idaho.**

**Parcel 147**

**Lot 2, Block 1 of GOLDEN TEE ESTATES 7<sup>TH</sup> ADDITION, according to the plat thereof, recorded in Book 9 of Plats, page 13, records of Bonner County, Idaho.**

**Parcel 148**

**Lot 1, Block 2 of GOLDEN TEE ESTATES 7<sup>TH</sup> ADDITION, according to the plat thereof, recorded in Book 9 of Plats, page 13, records of Bonner County, Idaho.**

**Parcel 149**

**Lot 2, Block 2 of GOLDEN TEE ESTATES 7<sup>TH</sup> ADDITION, according to the plat thereof, recorded in Book 9 of Plats, page 13, records of Bonner County, Idaho.**

**Parcel 150**

**Lot 4, Block 2 of GOLDEN TEE ESTATES 7<sup>TH</sup> ADDITION, according to the plat thereof, recorded in Book 9 of Plats, page 13, records of Bonner County, Idaho.**

**Parcel 151**

**Lot 6, Block 2 of GOLDEN TEE ESTATES 7<sup>TH</sup> ADDITION, according to the plat thereof, recorded in Book 9 of Plats, page 13, records of Bonner County, Idaho.**

**Parcel 152**

**Lot 5, Block 2 of GOLDEN TEE ESTATES 7<sup>TH</sup> ADDITION, according to the plat thereof, recorded in Book 9 of Plats, page 13, records of Bonner County, Idaho.**

**Parcel 153**

**Lot 8, Block 2 of GOLDEN TEE ESTATES 7<sup>TH</sup> ADDITION, according to the plat thereof, recorded in Book 9 of Plats, page 13, records of Bonner County, Idaho.**

**Parcel 154**

**Lot 9, Block 2 of GOLDEN TEE ESTATES 7<sup>TH</sup> ADDITION, according to the plat thereof, recorded in Book 9 of Plats, page 13, records of Bonner County, Idaho.**

**Parcel 155**

**Lot 7, Block 1 of GOLDEN TEE ESTATES 7<sup>TH</sup> ADDITION, according to the plat thereof, recorded in Book 9 of Plats, page 13, records of Bonner County, Idaho.**

**Parcel 156**

**Lot 5, Block 1 of GOLDEN TEE ESTATES 7<sup>TH</sup> ADDITION, according to the plat thereof, recorded in Book 9 of Plats, page 13, records of Bonner County, Idaho.**

**Parcel 157**

**Lot 6, Block 1 of GOLDEN TEE ESTATES 7<sup>TH</sup> ADDITION, according to the plat thereof, recorded in Book 9 of Plats, page 13, records of Bonner County, Idaho.**

**Parcel 158**

**Lot 3, Block 1 of GOLDEN TEE ESTATES 7<sup>TH</sup> ADDITION, according to the plat thereof, recorded in Book 9 of Plats, page 13, records of Bonner County, Idaho.**

**Parcel 159**

**Tract 10**

**Lot 1, Block 17 of REPLAT OF GOLDEN TEE ESTATES AND GOLDEN TEE ESTATES 1<sup>ST</sup> ADDITION AND UNPLATTED LAND, according to the plat thereof, recorded in Book 8 of Plats, page 77, records of Bonner County, Idaho.**

**Tract 11**

**Block 18 of REPLAT OF GOLDEN TEE ESTATES AND GOLDEN TEE ESTATES 1<sup>ST</sup> ADDITION AND UNPLATTED LAND, according to the plat thereof, recorded in Book 8 of Plats, page 77, records of Bonner County, Idaho.**

**Tract 12**

**All that portion of the Southeast Quarter in Section 36, Township 58 North, Range 1 West, Boise Meridian, Bonner County, Idaho, lying South of State Highway 200 and lying Easterly of Lot 1, Block 17 of REPLAT OF GOLDEN TEE ESTATES AND GOLDEN TEE ESTATES 1<sup>ST</sup> ADDITION AND UNPLATTED LAND, according to the plat thereof, recorded in Book 8 of Plats, page 77, records of Bonner County, Idaho.**

**LESS the following described property:**

**A tract of land in the Southeast quarter of Section 36, Township 58 North, Range 1 West of the Boise Meridian, Bonner County, Idaho, being that property described in Instrument No. 92981, records of Bonner County, Idaho and more particularly described as follows:**

**Commencing at the Southeast corner of said Section 36; Thence along the East line of Section 36, North 00° 08' 06" East, 460.00 feet; Thence perpendicular to the East line of the Section, North 89° 51' 54" West, 568.00 feet to the true point of beginning; Thence South 47° 08' 06" West, 250.00 feet; Thence South 42° 51' 54" East, 348.50 feet; Thence North 47° 48' 06" East, 250.00 feet; Thence North 42° 51' 54" West, 348.50 feet to the true point of beginning.**

Parcel 163

Tract 6

Lot 1, Block 2 of GOLDEN TEE ESTATES 2<sup>nd</sup> ADDITION, according to the plat thereof, recorded in Book 8 of Plats, page 79, records of Bonner County, Idaho.

Parcel 177

Tract 5

The parcel labelled Road Lot named South Idaho Club Drive lying between Lot 1, Block 17 and Block 18 of REPLAT OF GOLDEN TEE ESTATES AND GOLDEN TEE ESTATES 1<sup>ST</sup> ADDITION AND UNPLATTED LAND, according to the plat thereof, recorded in Book 8 of Plats, page 77, records of Bonner County, Idaho, lying South of State Highway 200.

Tract 6

The private roads named South Idaho Club Drive and Wildflower Way shown on GOLDEN TEE ESTATES 2<sup>nd</sup> ADDITION, according to the plat thereof, recorded in Book 8 of Plats, page 79, records of Bonner County, Idaho.

Tract 7

The private roads named South Idaho Club Drive, Whitecloud Drive, Nighthawk Lane, Trappers Loop, Pickeroon Lane, Timber Grove Lane and Green Monarch Lane as shown on GOLDEN TEE ESTATES 3<sup>rd</sup> ADDITION, according to the plat thereof, recorded in Book 8 of Plats, page 78, records of Bonner County, Idaho.

Tract 8

The private roads named Green Monarch Lane, Wildridge Way, Brightwater Lane and North Star Lane as shown on GOLDEN TEE ESTATES 4<sup>TH</sup> ADDITION, according to the plat thereof, recorded in Book 8 of Plats, page 80, records of Bonner County, Idaho and Forest Highland Drive as shown on GOLDEN TEE ESTATES 7<sup>TH</sup> ADDITION, according to the plat thereof, recorded in Book 9 of Plats, page 13, records of Bonner County, Idaho.

Tract 9

The private roads named South Idaho Club Drive as shown on GOLDEN TEE ESTATES 5<sup>TH</sup> ADDITION, according to the plat thereof, recorded in Book 8 of Plats, page 81, records of Bonner County, Idaho.


Tract 10

The private roads named South Idaho Club Drive, Greatwater Circle and Lunch Peak Lane as shown on GOLDEN TEE ESTATES 6<sup>TH</sup> ADDITION, according to the plat thereof, recorded in Book 8 of Plats, page 82, records of Bonner County, Idaho.

Tract 11

The private roads named Hidden Lakes Drive, Waterdance Way, Oxbow Road and Clubhouse Way as shown and described on REPLAT OF GOLDEN TEE ESTATES AND GOLDEN TEE ESTATES 1<sup>ST</sup> ADDITION AND UNPLATTED LAND, according to the plat thereof, recorded in Book 8 of Plats, page 77, records of Bonner County, Idaho, and including those portions of Clubhouse Way, which is named Hidden Lakes Drive, above, and Clubhouse Lane, which is named Clubhouse Way, first above, on GOLDEN TEE ESTATES 1<sup>ST</sup> ADDITION PLANNED UNIT DEVELOPMENT (PHASE TWO), according to the plat thereof, recorded in Book 6 of Plats, Page 114, records of Bonner County, Idaho, which may be or may not be described and included on REPLAT OF GOLDEN TEE ESTATES AND GOLDEN TEE ESTATES 1<sup>ST</sup> ADDITION AND UNPLATTED LAND, according to the plat thereof, recorded in Book 8 of Plats, page 77, records of Bonner County, Idaho.

STATE OF IDAHO  
 COUNTY OF BONNER  
 DISTRICT CLERK  
 I, \_\_\_\_\_, do hereby certify that the foregoing is a true and correct copy of the \_\_\_\_\_ as the same appears from the records of the County of Bonner, State of Idaho, on this \_\_\_\_\_ day of \_\_\_\_\_, 2016.  
 \_\_\_\_\_  
 Deputy



6136